



John Hazel, being first duly sworn according to law, deposes and says that he made the survey of "Donald's Block" and that the result of such survey is correctly represented on the above map.

Subscribed and sworn to before me this 14th day of May, 1901.
John Hazel
W. S. Bowers,


We, J. H. Donald and Elizabeth J. Donald hereby certify that we have caused a re-survey of the Eastern portion of Block 5, also of Block 6 of Atwoods Addition to Baker City, Ore., also a survey of a strip of ground lying West of said Block 6 of Atwoods Addition, all of said ground hereafter to be known as "Donald's Block" being an addition to Baker City, Ore., and we hereby dedicate to public use forever, Elizabeth Street 50 feet wide, and an alley 16 feet wide running North and South through the center of said Donald's Block, as shown on above map.
In Witness whereof, we have hereunto set our hands and seals this 14th day of May, 1901.

J. H. Donald. 
Elizabeth J. Donald. 

Witness:
W. S. Bowers
W. S. Bowers.

State of Oregon }
County of Baker }

On this 14th day of May, 1901, personally appeared before me, a Notary Public in and for the State of Oregon, J. H. Donald and Elizabeth J. Donald, his wife, known to me to be the persons who executed the foregoing instrument of dedication and who duly acknowledged to me that they executed the same freely and voluntarily and for the uses therein indicated.

In Witness whereof, I have hereunto set my hand and Notarial Seal the day and year first above written.
W. S. Bowers.
Notary Public for Oregon. 

Approved by the Council of Baker City, this 4th day of June, 1901. R. D. Carter, Mayor,
(Corporate Seal of City) W. H. Bentley, Auditor and Clerk.

Filed for record June 5, 1901, 4³⁰ P.M.
C. W. James, Recorder.

Recorded in Vol. 41 of Deeds, Page 312-313.