



STATEMENT OF APPROVAL BY CITY ENGINEER
 I, Vernon Z. Jacobson, acting as City Engineer, City of Baker, Oregon, do hereby approve
 the Plat of Blue Mountain Park Subdivision No. 2 and No. 3.
 Date June 24, 1969
 Vernon Z. Jacobson City Engineer
 Registered Engineer Oregon 4752

STATEMENT OF APPROVAL BY COUNTY OFFICERS
 We, the undersigned officers in and for Baker County, Oregon do hereby approve the plat of Blue Mountain Park Subdivision No. 2 and Blue Mountain Park Subdivision No. 3.

Date July 3rd 1969 George Lee County Judge
 Date July 3rd 1969 Eric Smith County Commissioner
 Date July 3rd 1969 Thomas Smith County Commissioner

STATE OF OREGON)
COUNTY OF BAKER) SS


I, James D. Hanley, being first duly sworn, say that I have correctly surveyed and platted the land as represented by the accompanying plat, the exterior boundaries of which are described as follows: Beginning at the Northeast corner of Lot 15, Block 3, of Blue Mountain Park Subdivision No. 1; said point of beginning being the initial point for Blue Mountain Park Subdivision No. 2; thence N 89°40' W, 112.0 feet; thence S 0°20' W, 10.0 feet; thence N 89°40' W, 318.0 feet; thence N 0°20' E, 10.0 feet; thence N 89°40' W, 109.0 feet; thence N 0°20' E, 926.2 feet to the initial point of Blue Mountain Park Subdivision No. 3; thence S 69°52' E, 543.3 feet; thence S 0°35' 30" W, 928.2 feet to the point of beginning. I have marked on the ground, the subdivisions as represented, in accordance with the law.

CERTIFICATE OF COUNTY ASSESSOR
 I, County Assessor in and for Baker County, Oregon, hereby certify that I have examined the plat of Blue Mountain Park Subdivision No. 2 and Blue Mountain Park Subdivision No. 3, and that all taxes and assessments have been paid on the land embraced within the boundaries shown.

6-27-69 Ralph L. McCray
 Date



Subscribed and sworn before me
 this 23 day of Aug., 1968
Carlisle D. Staab
 Notary Public for Oregon
 My commission expires Nov. 21, 1968



DEDICATION CERTIFICATE
 KNOW ALL MEN BY THESE PRESENTS, That we the undersigned owners and claimants of the tract herein described, do hereby declare and acknowledge the accompanying plat of Blue Mountain Park Subdivision No. 2 and Blue Mountain Park Subdivision No. 3, City of Baker, Baker County, Oregon, and hereby dedicate to the use of the public, as streets and public highway, the streets shown on the accompanying plat and owned by the undersigned.


Albert C. Ullman
Anita W. Ullman

CERTIFICATE OF PLANNING COMMISSION
 We, the undersigned members of the city of Baker Planning Commission, certify that we have examined the above plat and find that it complies with the statutes of this State and City of Baker Zoning Ordinances, and therefore it is approved.


John B. Behm Chairman

STATE OF OREGON)**SS**
 On July 3, 1968, before me did personally appear the within named Albert C. Ullman and Anita W. Ullman and acknowledged to me that they executed the same freely and voluntarily.

Carlisle D. Staab
 Notary Public for Oregon
 My commission expires Nov. 21, 1968



BLUE MOUNTAIN PARK
SUBDIVISION NO. 2 and SUBDIVISION NO. 3
 CITY OF BAKER, BAKER COUNTY, OREGON
 SURVEYED MAY, 1962 and APRIL, 1968
 Scale 1"=100'



This tracing is hereby certified as a true copy
 of the original plat of BLUE MOUNTAIN PARK SUBDIV. NO. 2 & NO. 3
James L. Diller Baker County Clerk
 August 14, 1969