

SURVEYOR'S CERTIFICATE

TOWNSHIP 7 SOUTH, RANGE 39 EAST OF THE WILLAMETTE MERIDIAN
Section 1: That portion of the South half of the South half lying Northeastly of the Northeastly right of way line of U.S. Highway No. 1-84

PARTITION PLAT NUMBER P2011-010
Situating in the Sections 1 and 12, Township 7 South, Range 39 East and Sections 7, 8, 9, 17 and 18, Township 7 South, Range 40 East of the Willamette Meridian, Baker County, Oregon

DECLARATION

Know all people by these presents that CLINTON R. WENDT and GEORGE COLWELL, authorized representative from SMOKE RANCH, L.P., are the owners of the land within this partition, being more particularly described in the accompanying Surveyor's Certificate, and have consented Parcel 1 to be surveyed and platted in the accompanying Surveyor's Certificate, and across Parcel 1 for the use of Parcel 2 and 3 and the 20 foot utility easement over Parcel 2 for the use of Parcel 1 and 3 of this partition and ditch easements, all in accordance with the provisions of O.R.S. 92.

State of Oregon
County of Baker
Notary Public for the State of Oregon
Notary seal for GAYLE M. HACK

State of Oregon
County of Baker
Notary Public for the State of Oregon
Notary seal for GAYLE M. HACK

State of Oregon
County of Baker
Notary Public for the State of Oregon
Notary seal for GAYLE M. HACK

State of Oregon
County of Baker
Notary Public for the State of Oregon
Notary seal for GAYLE M. HACK

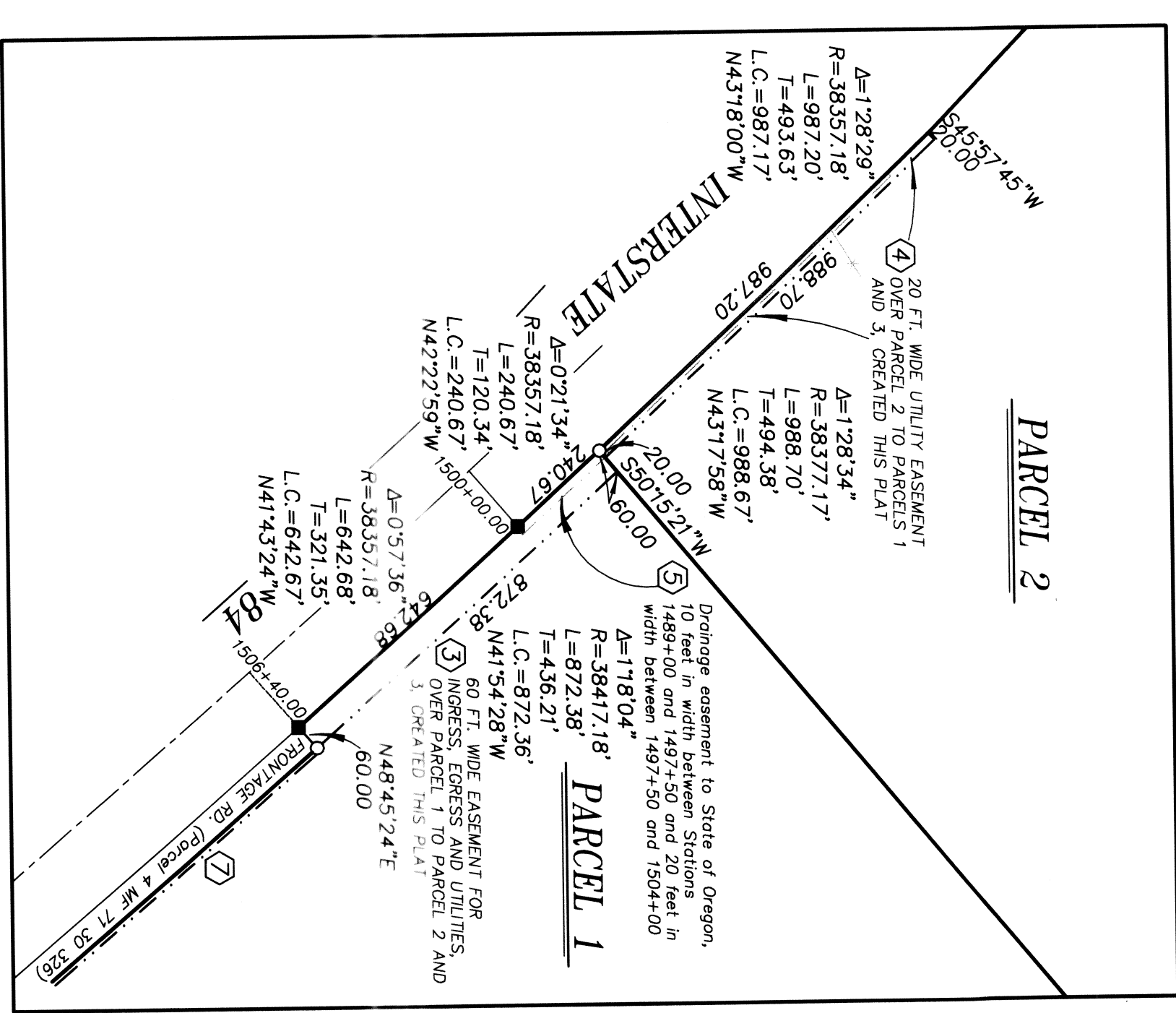
State of Oregon
County of Baker
Notary Public for the State of Oregon
Notary seal for GAYLE M. HACK

State of Oregon
County of Baker
Notary Public for the State of Oregon
Notary seal for GAYLE M. HACK

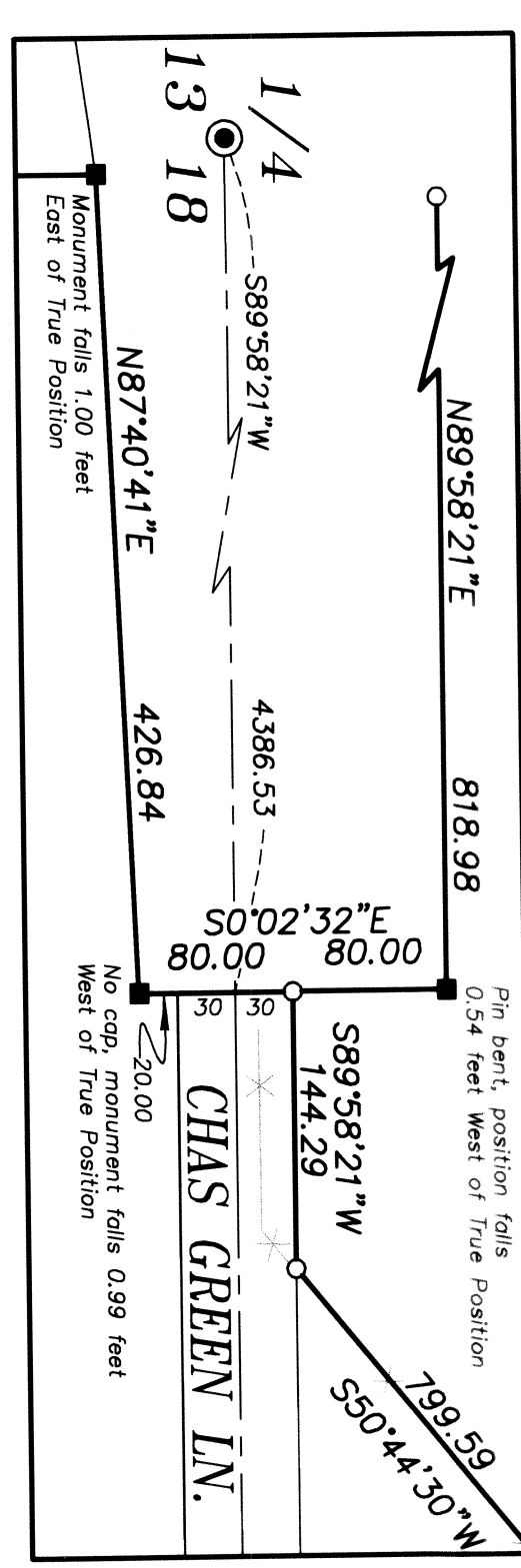
State of Oregon
County of Baker
Notary Public for the State of Oregon
Notary seal for GAYLE M. HACK

State of Oregon
County of Baker
Notary Public for the State of Oregon
Notary seal for GAYLE M. HACK

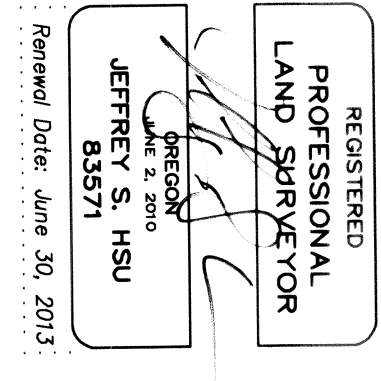
DETAIL A SCALE: 1"=300'



DETAIL B SCALE: 1"=100'



Jeffrey S. Hsu, OPLS 83571
Baggett, Griffith and Blackmon
2006 Adams Avenue
LaGrande, OR 97850



I do hereby certify that the attached partition plat was received for record on the 23 day of December, 2011, at 11:00 o'clock A.M. and recorded in Baker County records.

by Tamara A. Green Co. Clerk
by Tamara A. Green, Secretary