OREGON STATE HIGHWAY DEPARTMENT

Located Line

McCULLY FORK-SUMPTER SECTION

SUMPTER VALLEY HIGHWAY

BAKER COUNTY

Scale: 1 inch = 100 feet

Traced by M.L.J. Feb., 1966

GRID BEARINGS-NORTH ZONE

DRG. NO. 8B-35-6

"Set Pin" Indicates - Set 5/8" Capped Iron Pin
Survey Completed May, 1968 - Submitted to Co. June, 1968

1937
JAN. 6, 1939
FRANK D. MORGAN

Frank D. Morgan

T.9 S., R.36 E. W.M.
DRG. NO. 8B-35-6

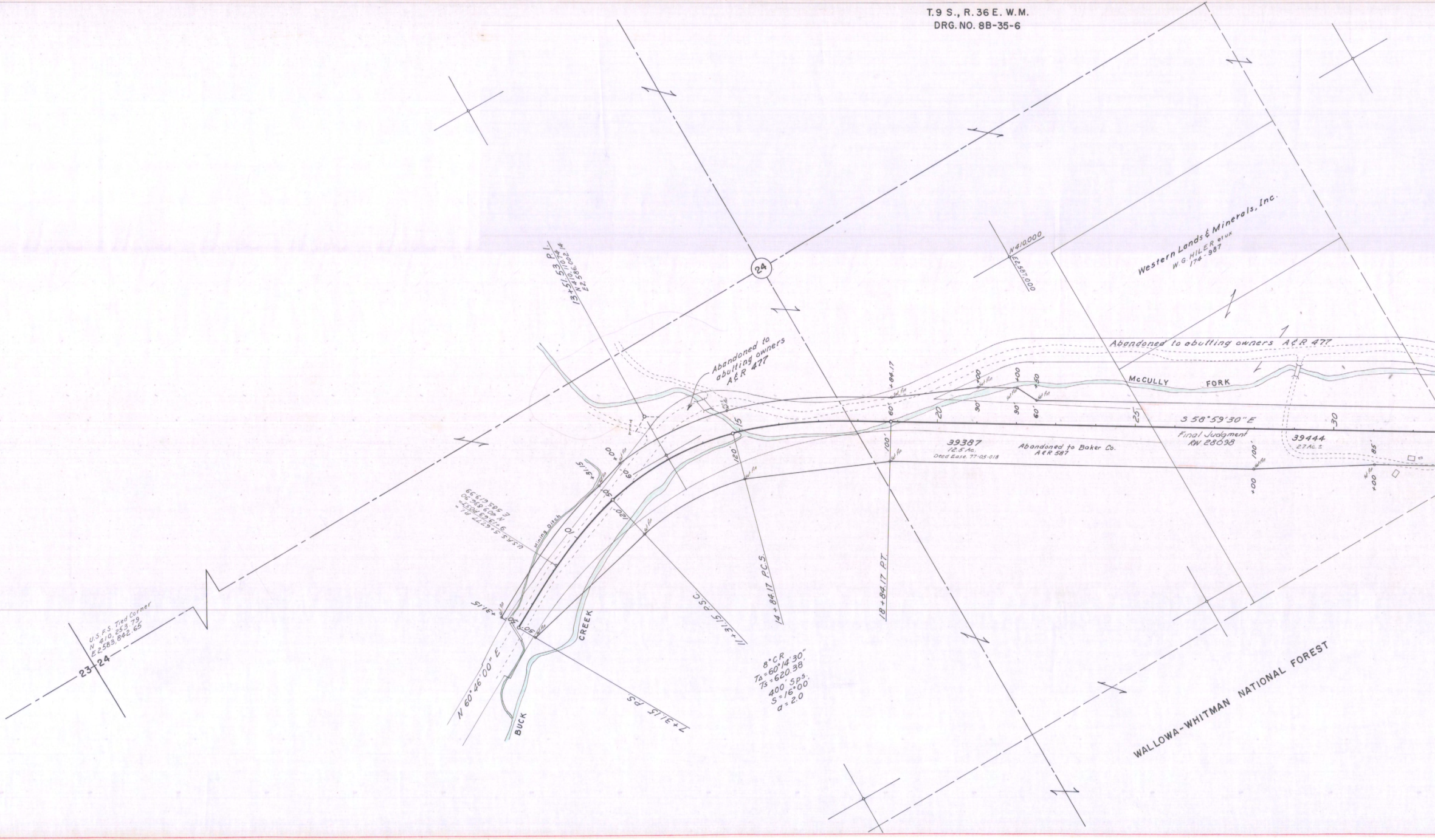
24
13+51.53 P.I.
N 410,110.74
E2,586,002.14
Abandoned to abutting owners A&R 477
N410,000
E2,587,000
Western Lands & Minerals, Inc.
W.G. HILER et ux
174-987
Abandoned to abutting owners A&R 477
McCULLY
FORK
+84.17
+00
+00
+50
60'
90'
90'
60'
20
25
30
S 58°59'30" E
39387
12.5 Ac.
Deed Ease. 77-05-018
Abandoned to Baker Co.
A&R 587
Final Judgment
RW 28098
39444
2.7 Ac.±
100'
100'
85'
+00
+00
15
120'
120'
+00
60'
50'
+31.15
10
U.S.R.S. 5+67.77 P.I.
9+13.63 POST
N 409,896.90
E 585,619.99
Mining Ditch
5+31.15
40'
50'
U.S.F.S. Tied Corner
N 410,253.79
E2,583,842.65
23
24
N 60°46'00" E
BUCK
CREEK
7+31.15 P.S.
11+31.15 P.S.C.
14+84.17 P.C.S.
18+84.17 P.T.
8° CR
TΔ=60°14'30"
Ts=620.38
400' Sps.
S=16°00'
a=2.0
WALLOWA-WHITMAN NATIONAL FOREST

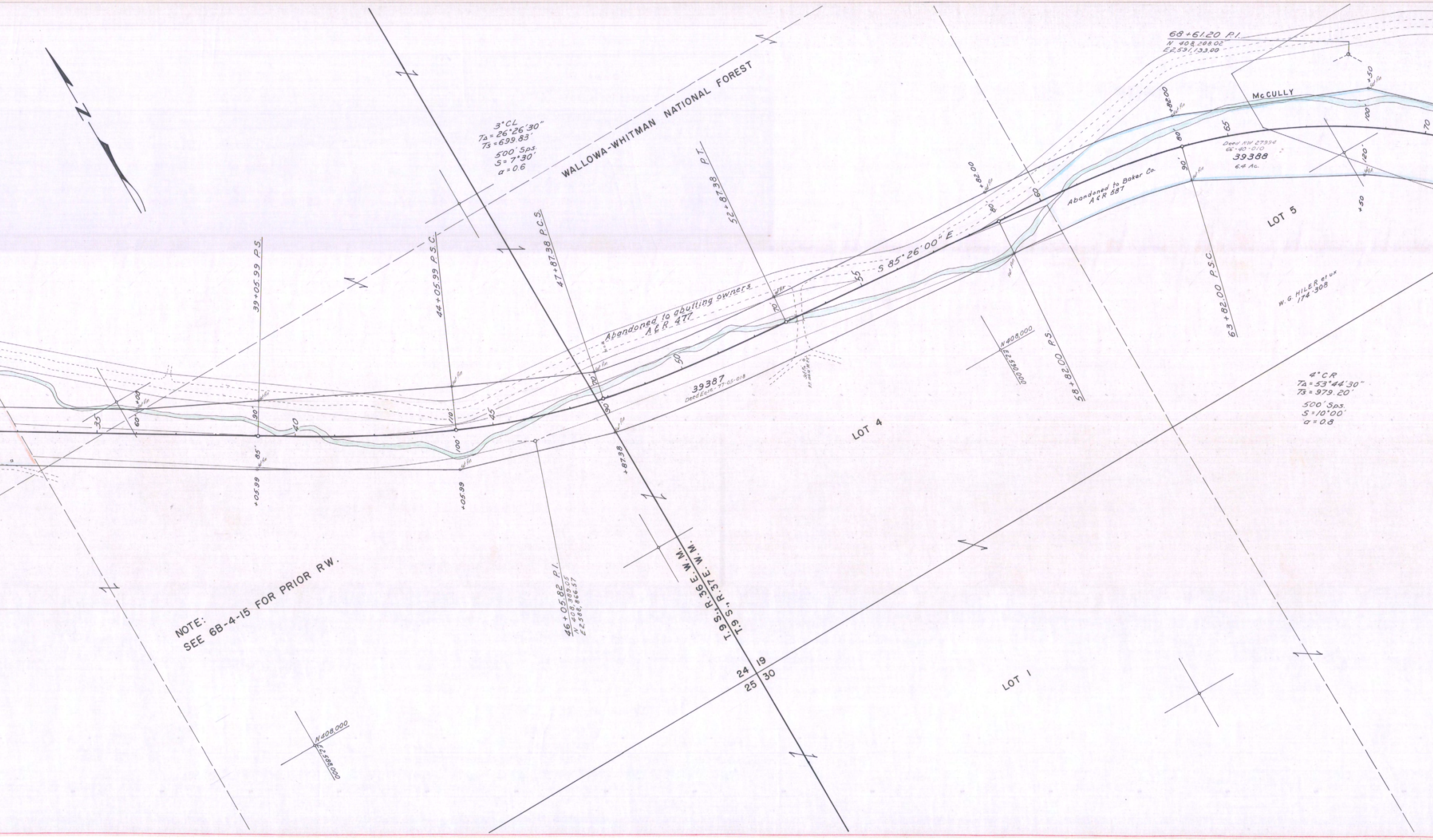
NOTE:
SEE 6B-4-15 FOR PRIOR RW.
N
WALLOWA-WHITMAN NATIONAL FOREST
3°CL
TΔ=26°26'30"
Ts=699.83'
500' Sps.
S=7°30'
a=0.6
39+05.99 P.S.
44+05.99 P.S.C.
47+87.38 P.C.S.
52+87.38 P.T.
+05.99
+05.99
+87.38
46+05.82 P.I.
N 408,389.05
E2,588,866.57
35
40
45
50
55
60
65
70
60'
90'
85'
110'
100'
70'
90'
70'
80'
90'
80'
100'
120'
+00
+82.00
+82.00
+50
+50
Abandoned to abutting owners
A&R 477
39387
Deed Ease-77-05-018
S 85°26'00" E
Abandoned to Baker Co.
A&R 587
Deed RW 27994
66-40-010
39388
6.4 Ac.
McCULLY
68+61.20 P.I.
N 408,208.02
E2,591,133.00
58+82.00 P.S.
63+82.00 P.S.C.
N408,000
E2,590,000
N408,000
E2,588,000
W. G. HILER et ux
174-308
4°CR
TΔ=53°44'30"
Ts=979.20'
500' Sps.
S=10°00'
a=0.8
LOT 4
LOT 5
LOT 1
T.9 S., R.36 E. W.M.
T.9 S., R.37 E. W.M.
24
19
25
30

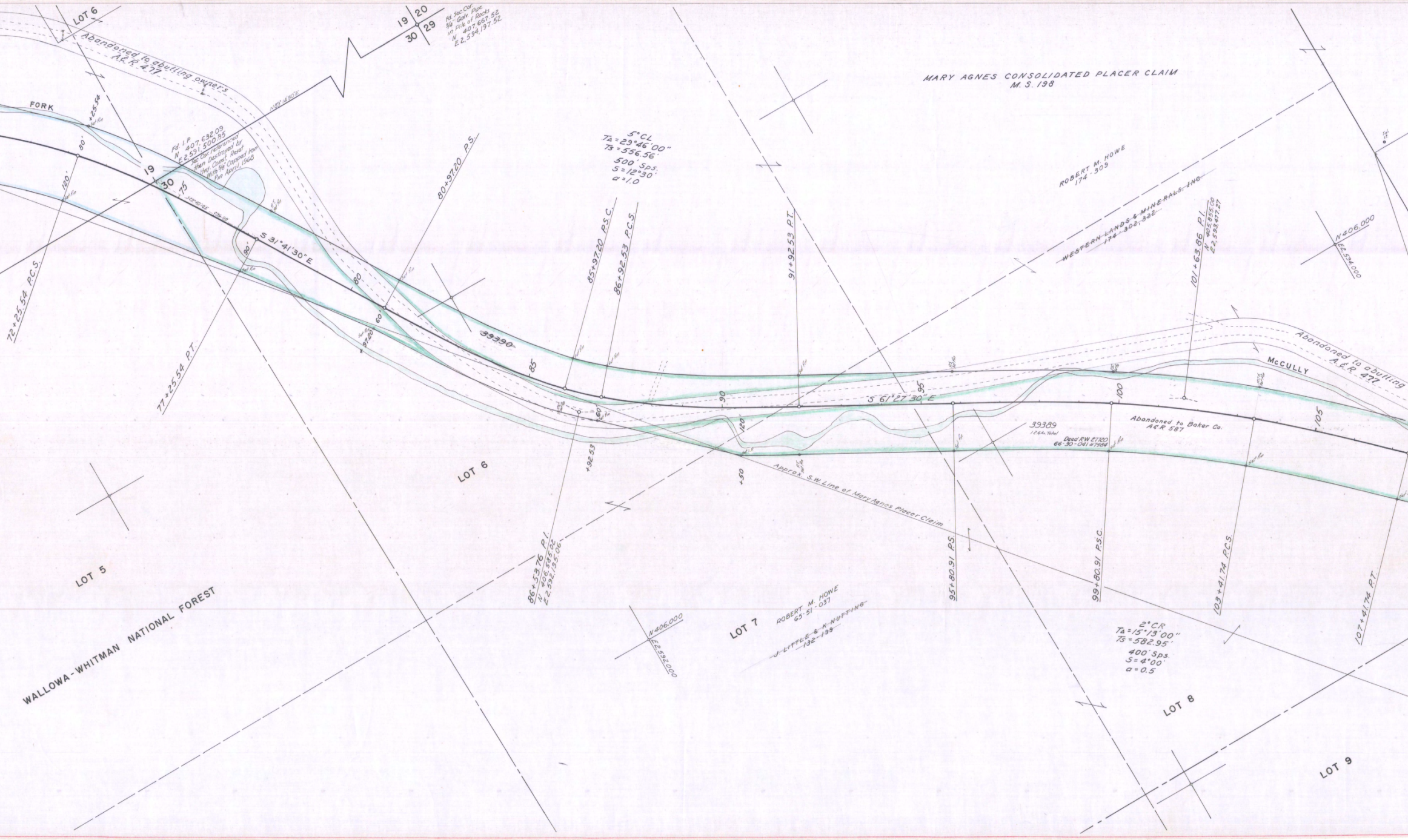
LOT 6
Abandoned to abutting owners
A.&R. 477
19
20
30
29
Fd. Sec. Cor.
3/4" Galv. Pipe
in Pile of Rocks
N 407,667.52
E 2,594,197.52
MARY AGNES CONSOLIDATED PLACER CLAIM
M. S. 198
FORK
+25.54
N89°14'50"E
Fd. I.P.
N 407,632.09
E 2,591,500.85
Sec. Cor. referenced
then Destroyed by
Hwy. Const. Reset
With 5/8" Capped Iron
Pin April, 1968
80'
120'
19
30
75
S 31°41'30" E
90'
80
60'
+97.20
80+97.20 P.S.
72+25.54 P.C.S.
77+25.54 P.T.
39390
5° CL
TΔ = 29°46'00"
Ts = 556.56'
500' Sps.
S = 12°30'
a = 1.0
85
85+97.20 P.S.C.
86+92.53 P.C.S.
+92.53
90
120'
+50
91+92.53 P.T.
ROBERT M. HOWE
174-309
WESTERN LANDS & MINERALS, INC.
174-302,322
101+63.86 P.I.
N 405,855.00
E 2,593,477.27
N406,000
E2,594,000
Abandoned to abutting
A.&R. 477
McCULLY
95
S 61°27'30" E
100
105
39389
(2.6 Ac. Total)
Deed RW E7120
66-30-041 #7584
Abandoned to Baker Co.
A&R 587
Approx. S.W. Line of Mary Agnes Placer Claim
LOT 6
LOT 5
86+53.76 P.I.
N 406,585.02
E 2,592,135.06
WALLOWA-WHITMAN NATIONAL FOREST
N406,000
E2,592,000
LOT 7
ROBERT M. HOWE
65-51-037
J. LITTLE & K. NUTTING
132-199
95+80.91 P.S.
99+80.91 P.S.C.
103+41.74 P.C.S.
107+41.74 P.T.
2° CR
TΔ = 15°13'00"
Ts = 582.95'
400' Sps.
S = 4°00'
a = 0.5
LOT 8
LOT 9

T.9 S., R.37 E. W.M.
DRG. NO. 8B-35-6

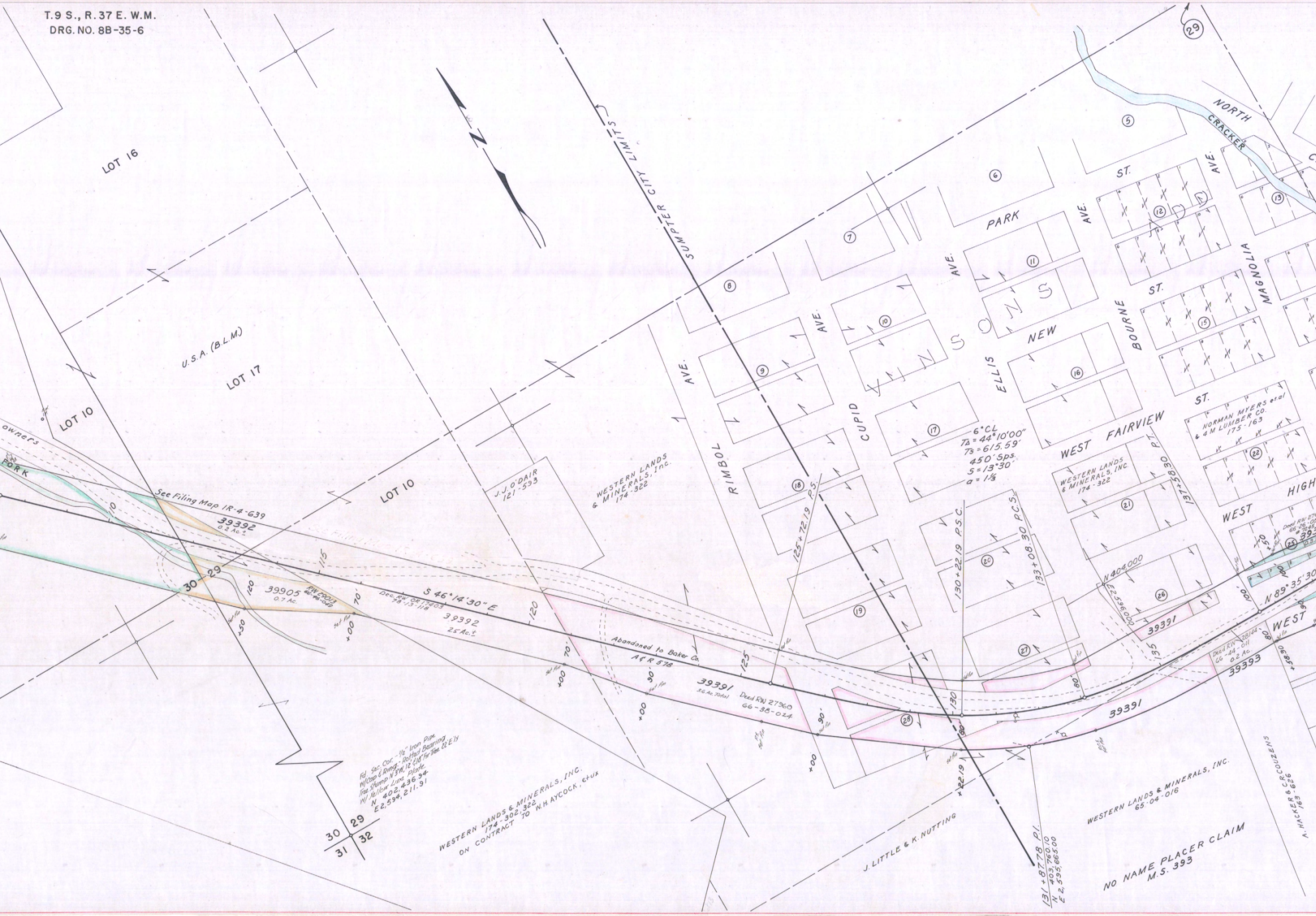

LOT 16
U.S.A. (B.L.M.)
LOT 17
LOT 10
LOT 10
owners
FORK
SUMPTER CITY LIMITS
See Filing Map IR-4-639
39392
0.2 Ac.±
30
29
39905
0.7 Ac.
RW 29013
66-46-049
Dec. RW OR 17403
78-13-118
S 46°14'30" E
39392
2.5 Ac.±
J. J. O'DAIR
121-593
WESTERN LANDS
& MINERALS, Inc.
174-322
Abandoned to Baker Co.
A & R 578
39391
3.6 Ac. Total
Deed RW 27960
66-38-024
Fd. Sec. Cor. - 1½" Iron Pipe
W/Cap & Ring - Rotted Bearing
Tree Stump N 3°W, 12' & 18" Fir Tree 22' E'ly
W/ Yellow Line Plate
N 402,436.94
E 2,594,211.91
30
29
31
32
WESTERN LANDS & MINERALS, INC.
174-302,322
ON CONTRACT TO W.H. AYCOCK, et ux
J. LITTLE & K. NUTTING
131+87.78 P.I.
N 403,760.10
E 2,595,665.00
WESTERN LANDS & MINERALS, INC.
65-04-016
NO NAME PLACER CLAIM
M.S. 393
A. HACKER & C.R. COUZENS
163-626
RIMBOL
AVE.
AVE.
CUPID
ELLIS
AVE.
PARK
AVE.
NEW
BOURNE
ST.
ST.
ST.
AVE.
MAGNOLIA
NORTH
CRACKER
WEST
FAIRVIEW
ST.
WEST
HIGH
WEST
NORMAN MYERS et al
& 4 M LUMBER CO.
175-163
WESTERN LANDS
& MINERALS, INC.
174-322
6° CL
TΔ = 44°10'00"
Ts = 615.59'
450' Sps.
S = 13°30'
a = 1⅓
125+72.19 P.S.
130+22.19 P.S.C.
133+08.30 P.C.S.
137+58.30 P.T.
N 404,000
E 2,596,000
N 89°35'30"
39391
39391
39393
Deed RW 28144
66-44-011
0.2 Ac.
Deed RW
39
①
⑤
⑥
⑦
⑧
⑨
⑩
⑪
⑫
⑬
⑮
⑯
⑰
⑱
⑲
⑳
㉑
㉒
㉕
㉖
㉗
㉘
㉙
10
115
120
120
125
130
135
70
80
80
90
90
90
100
100
+50
+50
+00
+00
+00
+00
+22.19
+58.30
Set Pin

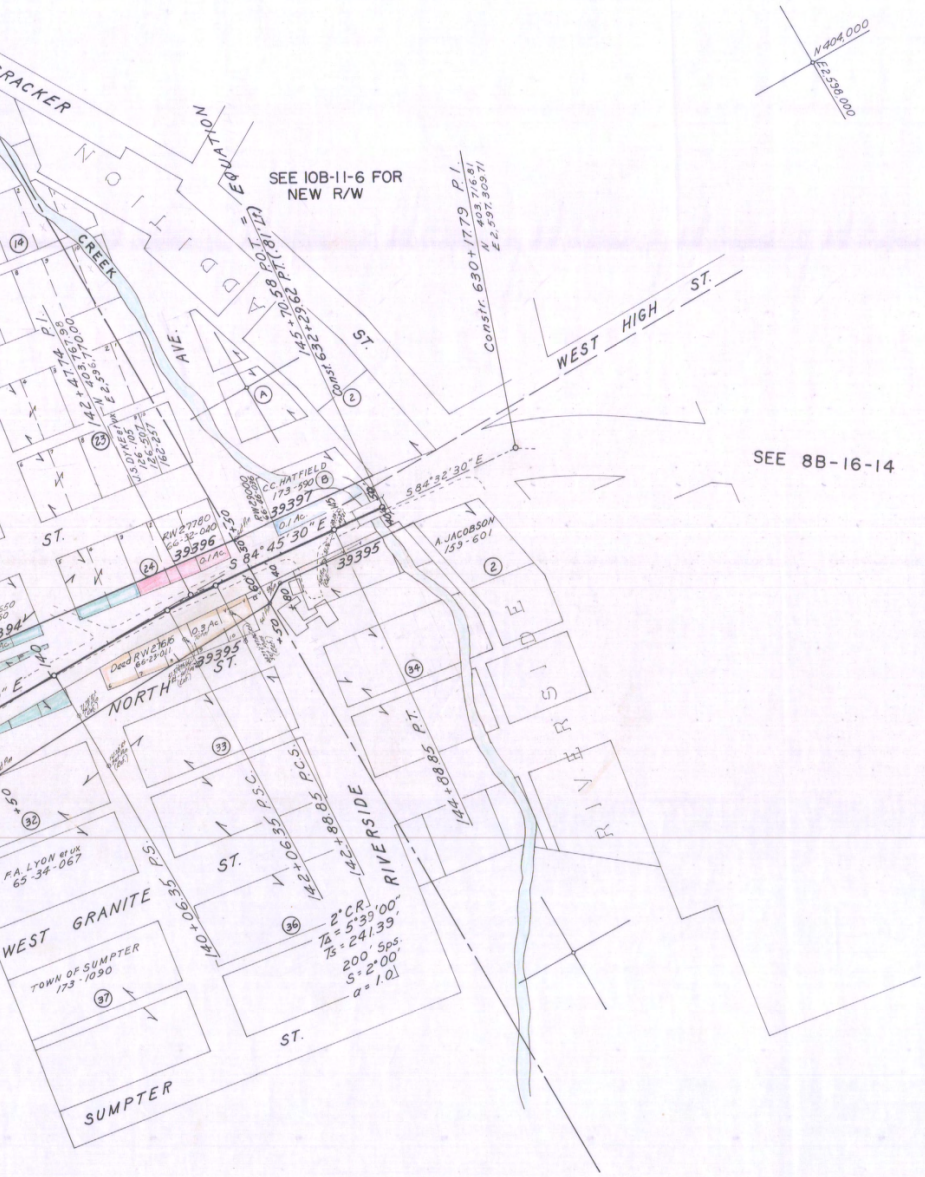
CRACKER
ADDITION
CREEK
AVE.
ST.
SEE 10B-11-6 FOR NEW R/W
145+70.58 P.O.T. = EQUATION
Const. 632+29.62 P.T.(.81' Lt.)
Constr. 630+17.79 P.I.
N 403,716.81
E 2,597,309.71
N404,000
E2,598,000
WEST HIGH ST.
S 84°32'30" E
SEE 8B-16-14
142+47.74 P.I.
N 403,767.98
E 2,596,770.00
J.S. DYKEE et ux
126-105
126-507
162-257
C.C. HATFIELD
173-590
RW 29000
66-86-036
39397
0.1 Ac.
RW 27780
66-32-040
39396
0.1 Ac.
S 84°45'30" E
39395
A. JACOBSON
159-601
Deed RW 27616
66-23-011
0.3 Ac.
39395
NORTH ST.
RIVERSIDE
144+88.85 PT.
142+88.85 P.C.S.
142+06.35 P.S.C.
140+06.35 P.S.
2° C.R.
TΔ = 5°39'00"
Ts = 241.39'
200' Sps.
S = 2°00'
a = 1.0
F.A. LYON et ux
65-34-067
WEST GRANITE ST.
TOWN OF SUMPTER
173-1090
SUMPTER ST.
RIVERSIDE
14
23
24
32
33
34
36
37
2
A
B

McCULLY FORK-SUMPTER SECTION

SUMPTER VALLEY HIGHWAY

BAKER COUNTY

SCALE: 1" = 100'

FEBRUARY, 1966

DRG. NO. 8B-35-6