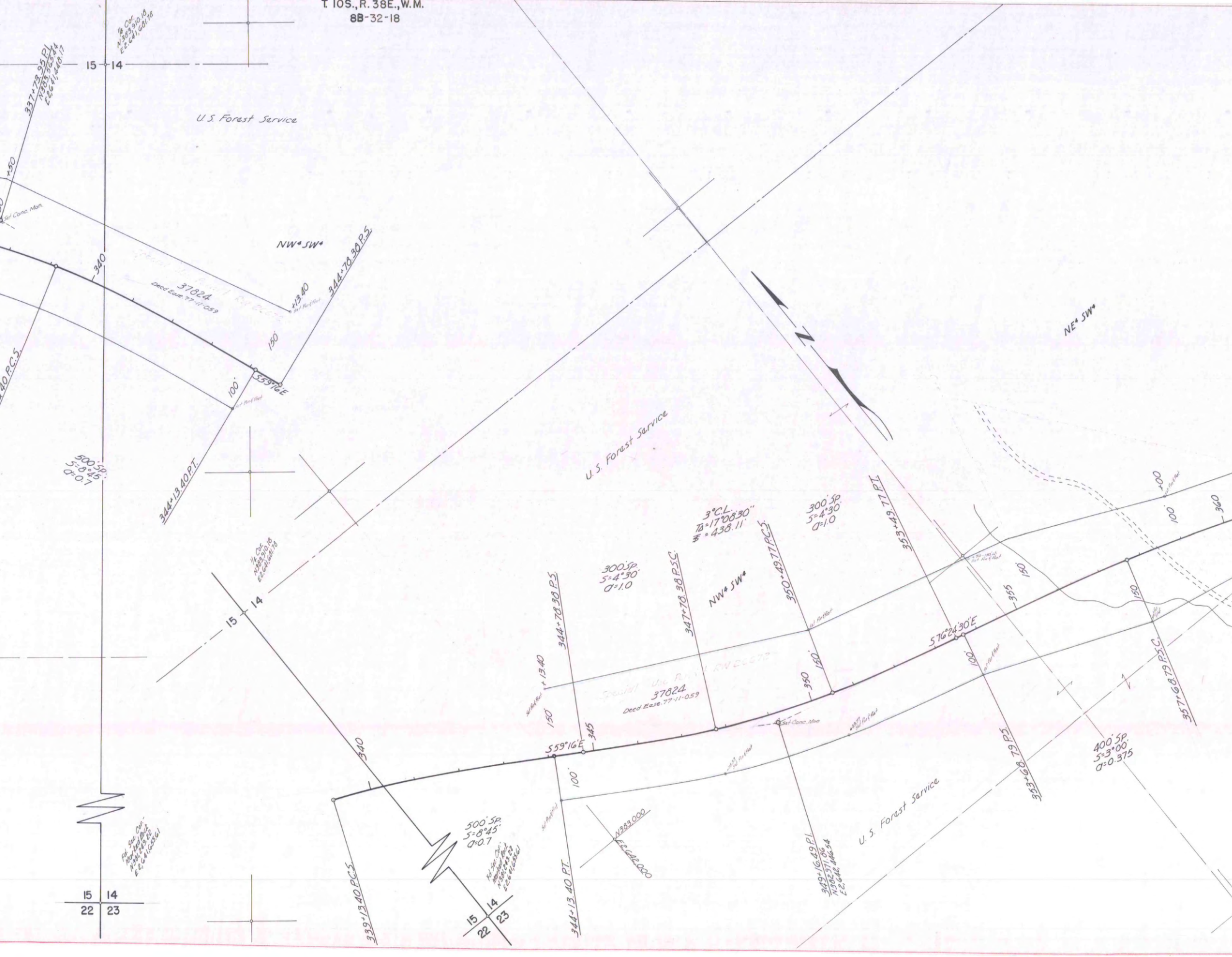
T. 10S., R. 38E., W.M.
8B-32-18
15 14
¼ Cor.
N383,910.18
E2,641,681.78
337+73.95 P.I.
N383,563.44
E2,641,448.17
U.S. Forest Service
+50
Set Conc. Mon.
NW¼ SW¼
340
37824
Deed Ease. 77-11-059
+13.40
Set Ref. Post
344+78.38 P.S.
150
S59°16'E
100
Set Ref. Post
340 P.C.S.
500' Sp.
S=8°45'
a=0.7
344+13.40 P.T.
U.S. Forest Service
15 14
Fd. Sec. Cor.
15 14
22 23
339+13.40 P.C.S.
344+78.38 P.S.
345
+13.40
Set Ref. Post
150
S59°16'E
300' Sp.
S=4°30'
a=1.0
347+78.38 P.S.C.
3°C.L.
TΔ=17°08'30"
ℓs=438.11'
NW¼ SW¼
350+49.77 P.C.S.
300' Sp.
S=4°30'
a=1.0
353+49.77 P.T.
Special Use Permit RW 26672
37824
Deed Ease. 77-11-059
350
150
Set Conc. Mon.
Set Ref. Post
S76°24'30"E
355
150
100
Set Ref. Post
353+68.79 P.S.
NE¼ SW¼
+00
Set Ref. Post
100
360
150
357+68.79 P.S.C.
400' Sp.
S=3°00'
a=0.375
100
Set Ref. Post
N383,000
E2,642,000
349+16.49 P.I.
N382,971.06
E2,642,446.54
U.S. Forest Service
340
500' Sp.
S=8°45'
a=0.7
Fd. Sec. Cor.
15 14
22 23
344+13.40 P.T.
N

T.10S., R.38E., W.M.
8B-32-18

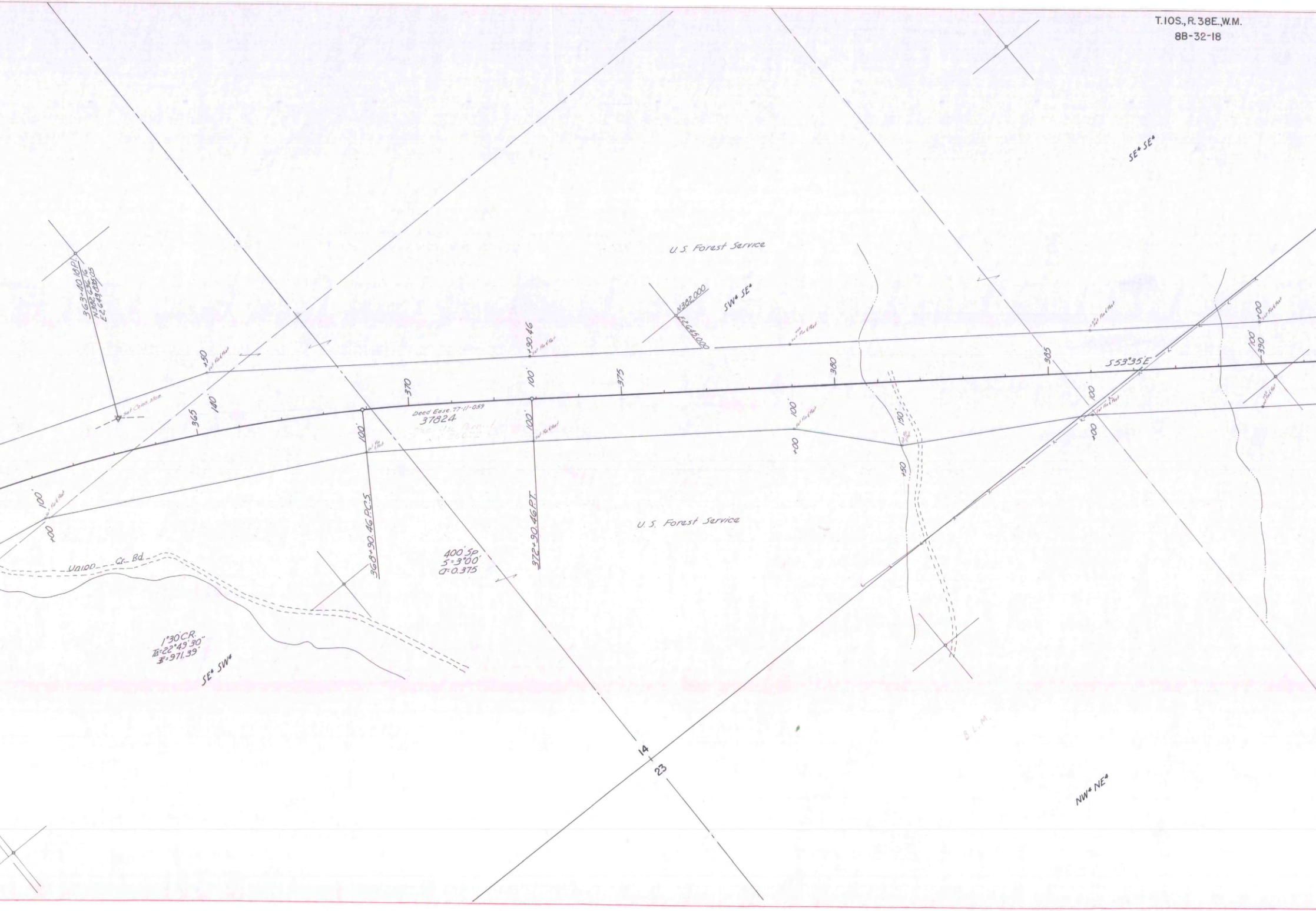
363+40.18 P.I.
N382,636.16
E2,649,835.05
Set Conc. Mon.
+50
140
365
370
375
380
385
390
+90.46
100'
100'
100'
100'
100'
100'
100'
150'
+00
+00
+00
+50
368+90.46 P.C.S.
372+90.46 P.T.
Deed Ease. 77-11-059
37824
400' Sp
S=3°00'
a=0.375
N382,000
E2,645,000
SW¼ SE¼
SE¼ SE¼
U.S. Forest Service
U.S. Forest Service
S53°35'E
Union Cr. Rd
1°30' C.R.
TΔ=22°49'30"
T=971.39'
SE¼ SW¼
14
23
NW¼ NE¼
B.L.M.

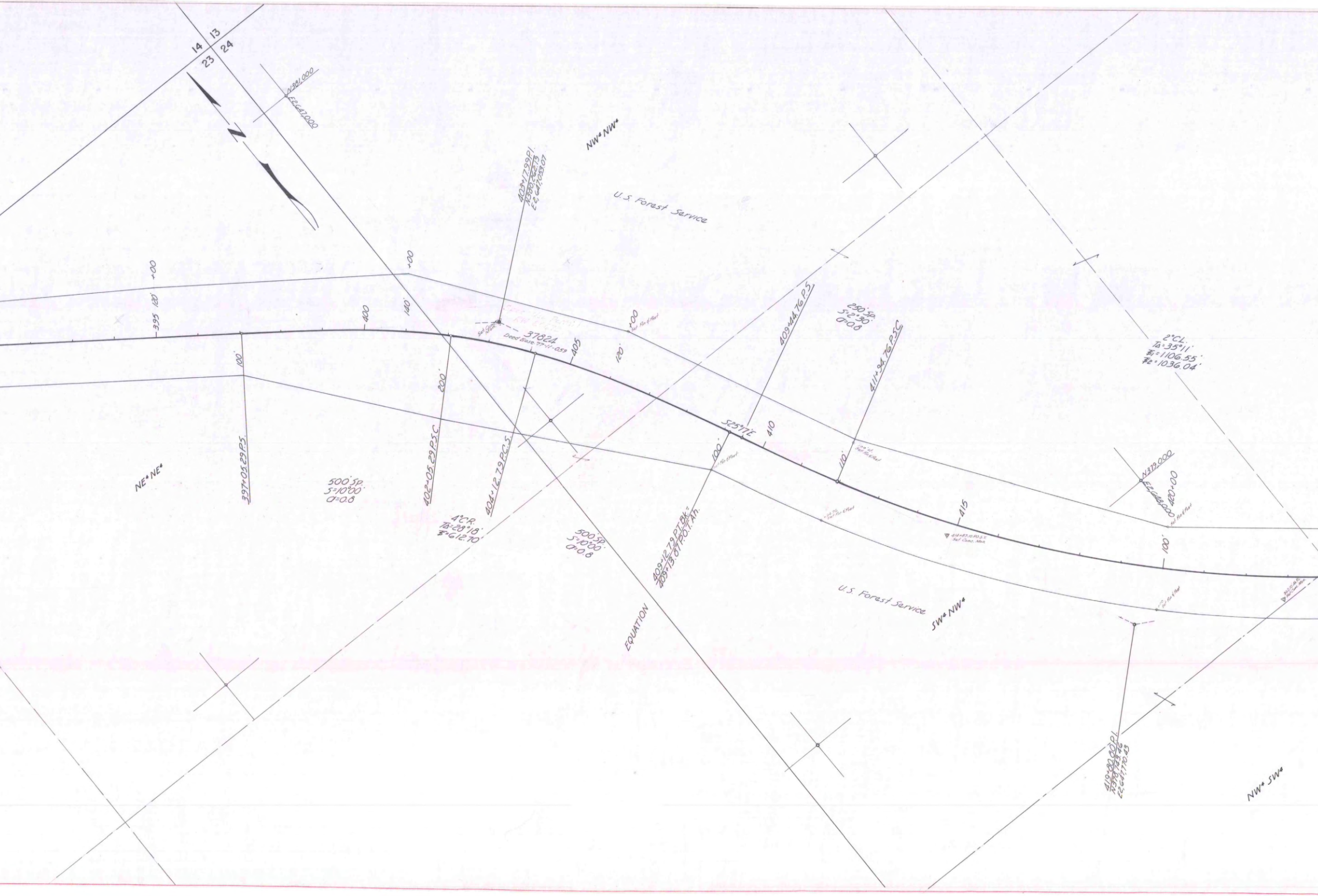
14
13
23
24
N
N381,000
E2,647,000
NW¼ NW¼
403+17.99 P.I.
N380,262.13
E2,647,053.07
U.S. Forest Service
+00
395
120'
400
140'
+00
Set Conc. Mon.
37824
Deed Base. 77-11-059
405
120'
+00
Set Pin & Post
100'
200'
397+05.29 P.S.
402+05.29 P.S.C.
404+12.79 P.C.S.
NE¼ NE¼
500' Sp.
S=10°00'
σ=0.8
4°C.R.
TΔ=28°18'
T=612.70'
500' Sp.
S=10°00'
σ=0.8
409+44.76 P.S.
250' Sp.
S=2°30'
σ=0.8
411+94.76 P.S.C.
S25°17'E
410
100'
Set Pin & Post
409+12.79 P.T. Bk.=
409+13.87 P.O.T. Ah.
EQUATION
110'
Set Pin & Post
Set Pin & Post
415
Set Conc. Mon.
2°C.L.
TΔ=35°11'
T1=1106.55'
T2=1036.04'
N379,000
E2,648,000
420+00
Set Pin & Post
100'
U.S. Forest Service
SW¼ NW¼
Set Pin & Post
Set Conc. Mon.
419+80.80 P.I.
N378,743.46
E2,647,770.43
NW¼ SW¼

T.10S., R.38E., W.M.
8B-32-18

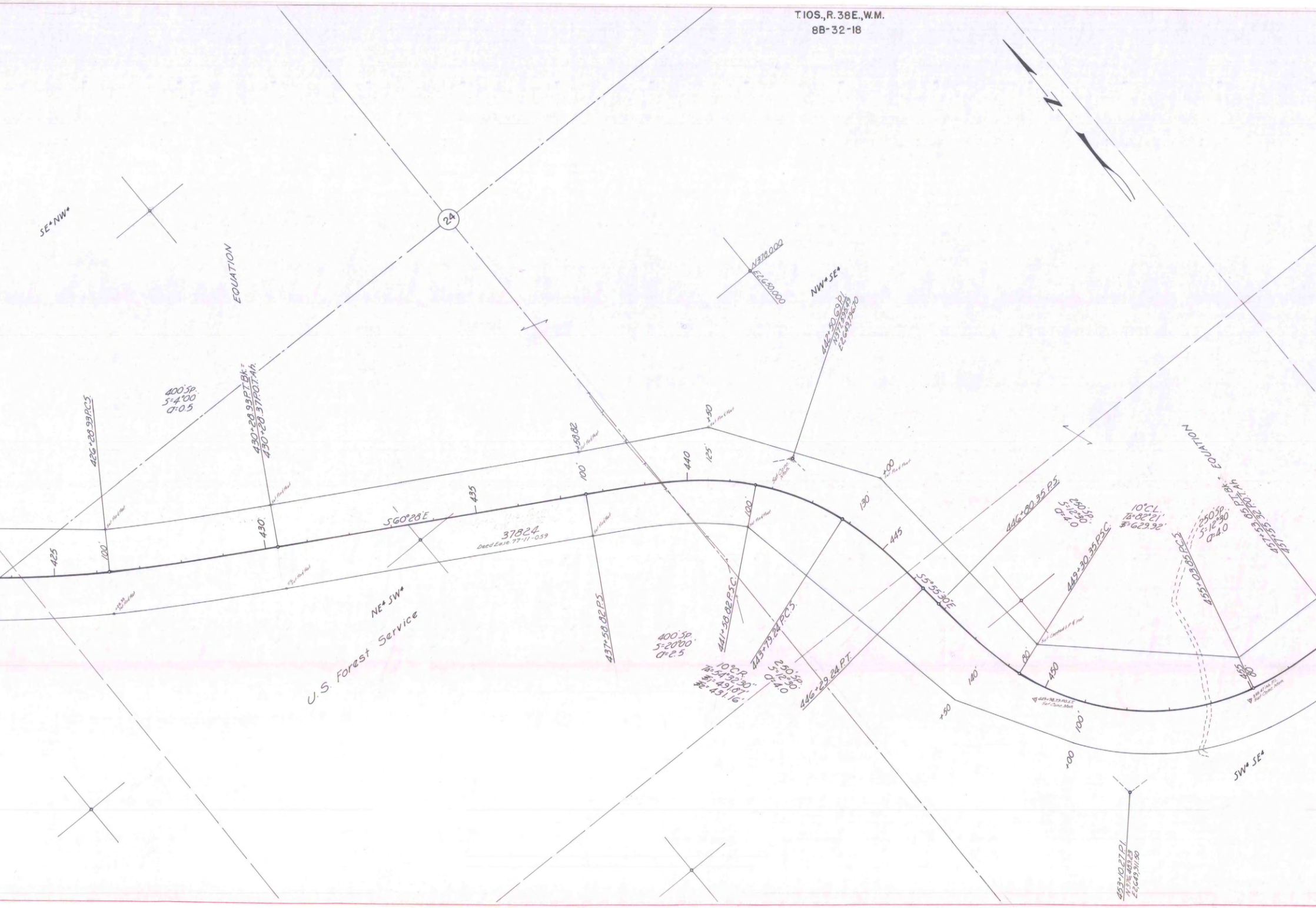

SE¼ NW¼
24
EQUATION
426+28.93 P.C.S.
400' Sp.
S=4°00'
a=0.5
430+28.93 P.T. Bk.=
430+28.37 P.O.T. Ah.
425
100'
430
S60°28'E
435
37824
Deed Ease. 77-11-059
100'
+58.82
437+58.82 P.S.
NE¼ SW¼
U.S. Forest Service
N379,000
E2,650,000
NW¼ SE¼
442+50.69 P.I.
N377,593.49
E2,649,196.70
+50
440
125'
Set Conc. Mon.
+00
100'
130'
445
441+58.82 P.S.C.
443+79.24 P.C.S.
400' Sp.
S=20°00'
a=2.5
10°C.R.
TΔ=54°32'30"
T1=491.87'
T2=431.16'
250' Sp.
S=12°30'
a=4.0
446+29.24 P.T.
S5°55'30"E
446+80.35 P.S.
250' Sp.
S=12°30'
a=4.0
449+30.35 P.S.C.
10°C.L.
TΔ=82°21'
T=629.92'
Set Capped I.P. & Post
140'
80'
450
+50
449+98.79 P.O.S.T.
Set Conc. Mon.
100'
+00
EQUATION
250' Sp.
S=12°30'
a=4.0
455+03.85 P.C.S.
457+53.85 P.T. Bk.=
457+55.32 P.O.T. Ah.
455
80'
Set Conc. Mon.
SW¼ SE¼
453+10.27 P.I.
N376,469.23
E2,649,911.90

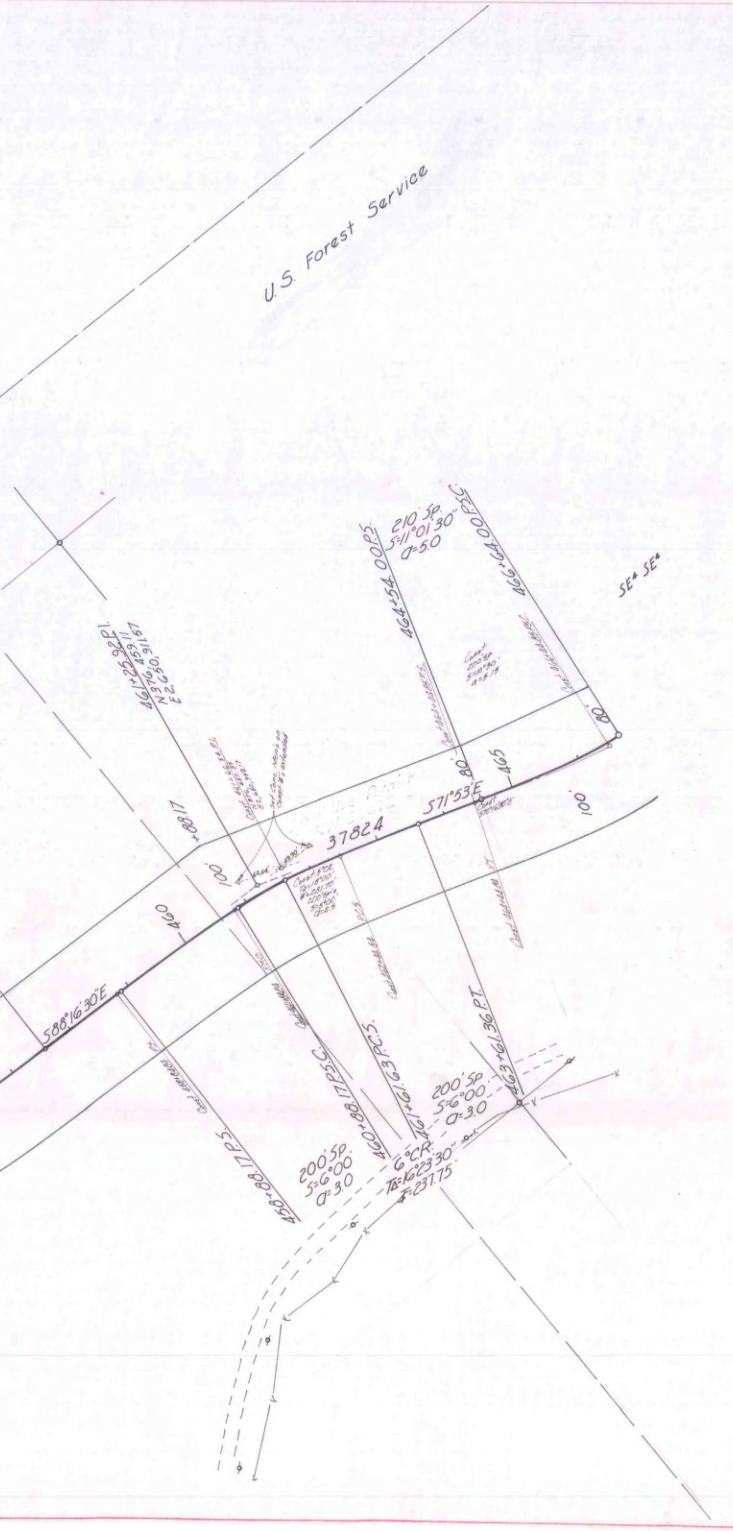
U.S. Forest Service
210' Sp.
S=11°01'30"
a=5.0
464+54.00P.S.
466+64.00P.S.C.
SE¼ SE¼
461+25.92P.I.
N376,459.11
E2,650,911.57
+88.17
100'
37824
S71°53'E
80'
465
100'
80'
460
S88°16'30"E
458+88.17P.S.
460+88.17P.S.C.
461+61.63P.C.S.
463+61.36P.T.
200'Sp.
S=6°00'
a=3.0
6°C.R.
TΔ=16°23'30"
T=237.75'
200'Sp.
S=6°00'
a=3.0

S71°53'E
80'
100'
463+61.36P.T.