T.10S., R.38E., W.M.
8B-32-18

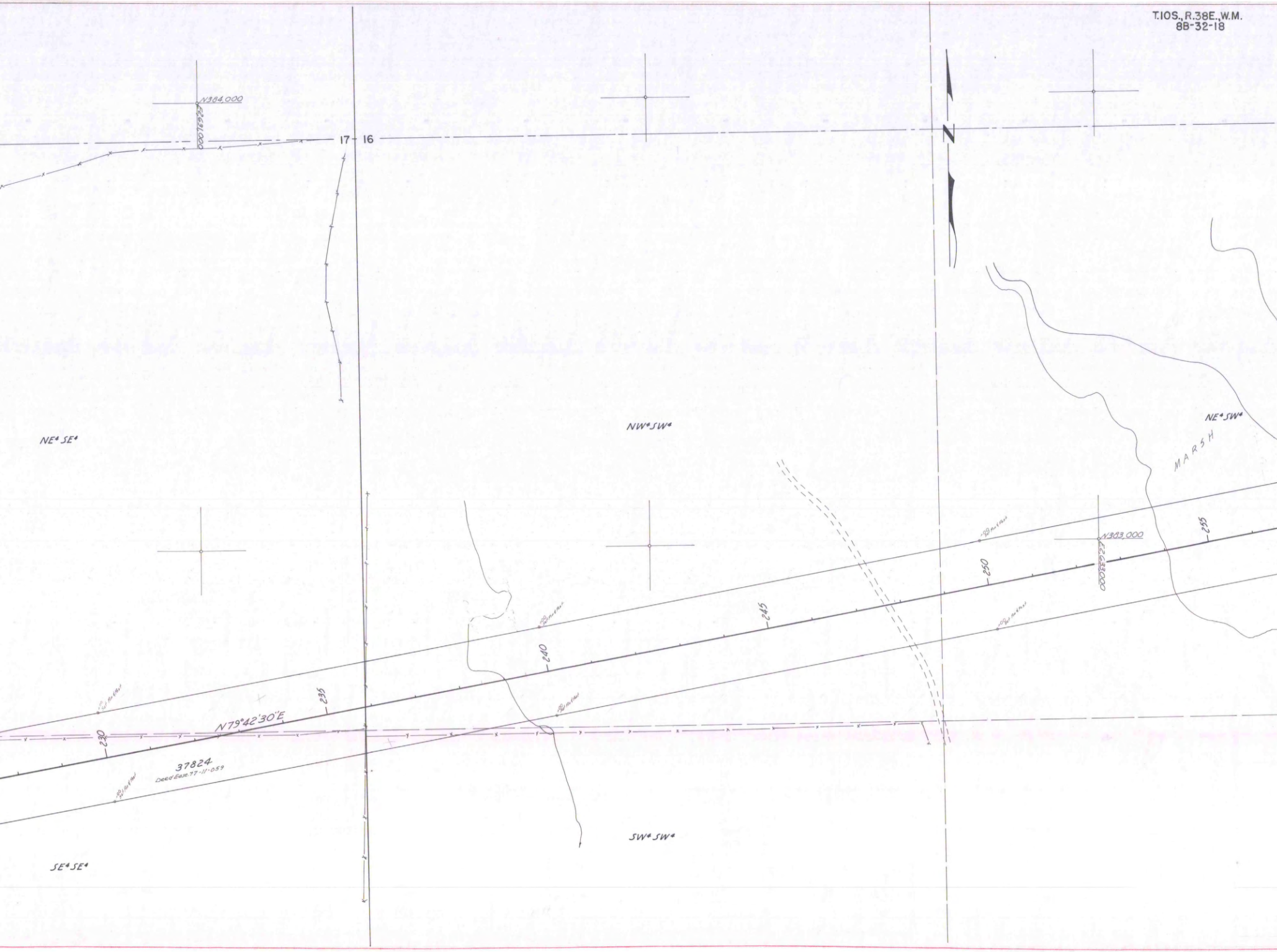
N384,000
E2630000
17
16
NE¼ SE¼
NW¼ SW¼
NE¼ SW¼
MARSH
N383,000
E2633000
230
235
240
245
250
255
N79°42'30"E
37824
Deed Ease. 77-11-059
Set Pin & Post
SW¼ SW¼
SE¼ SE¼

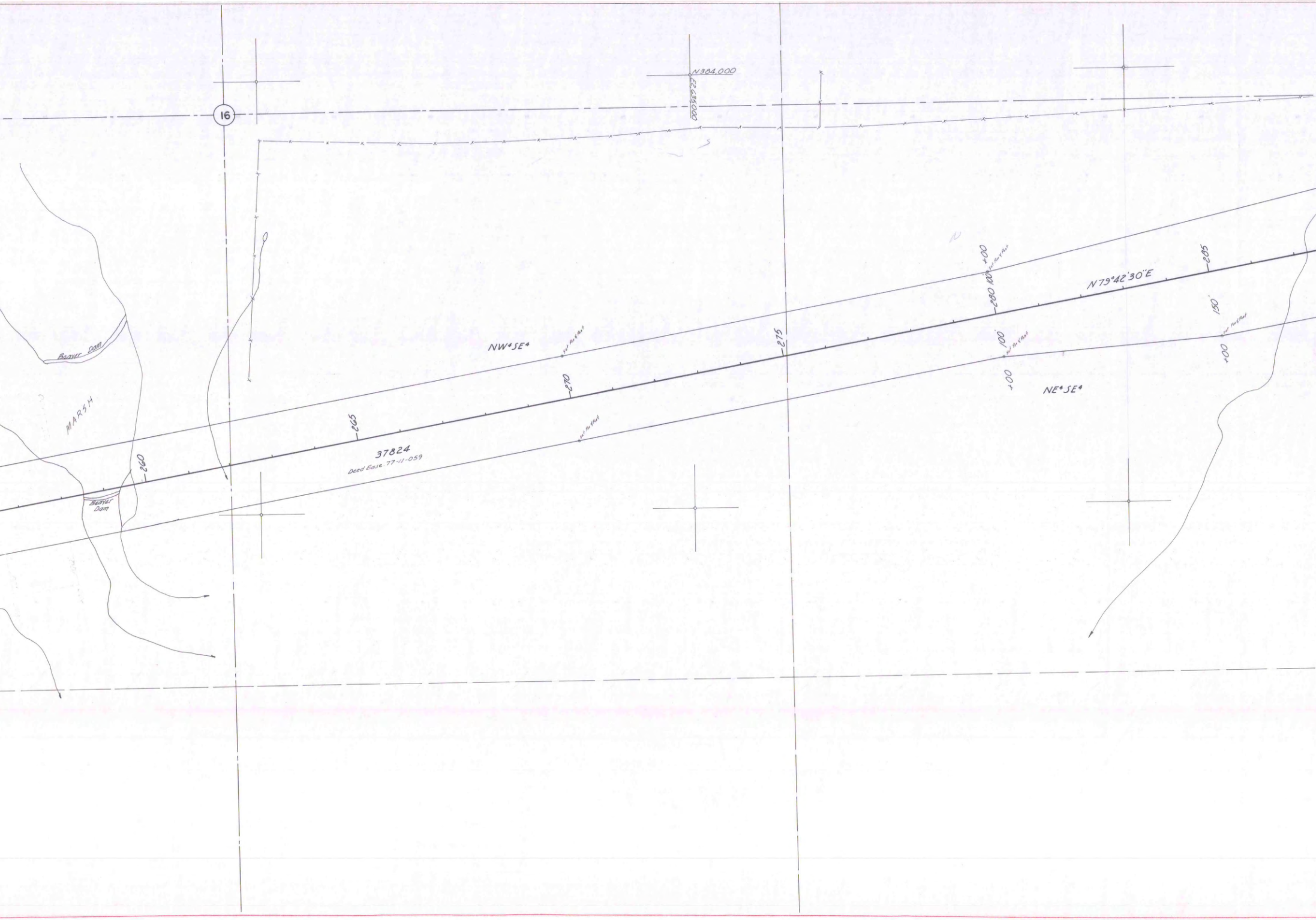
16
N384,000
E2,635,000
MARSH
Beaver Dam
Beaver Dam
260
265
270
275
280
285
37824
Deed Ease. 77-11-059
NW¼ SE¼
NE¼ SE¼
N79°42'30"E
Set Pin & Post
Set Pin & Post
Set Pin & Post
Set Pin & Post
Set Pin & Post
+00
100'
+00
100'
+00
150'
N

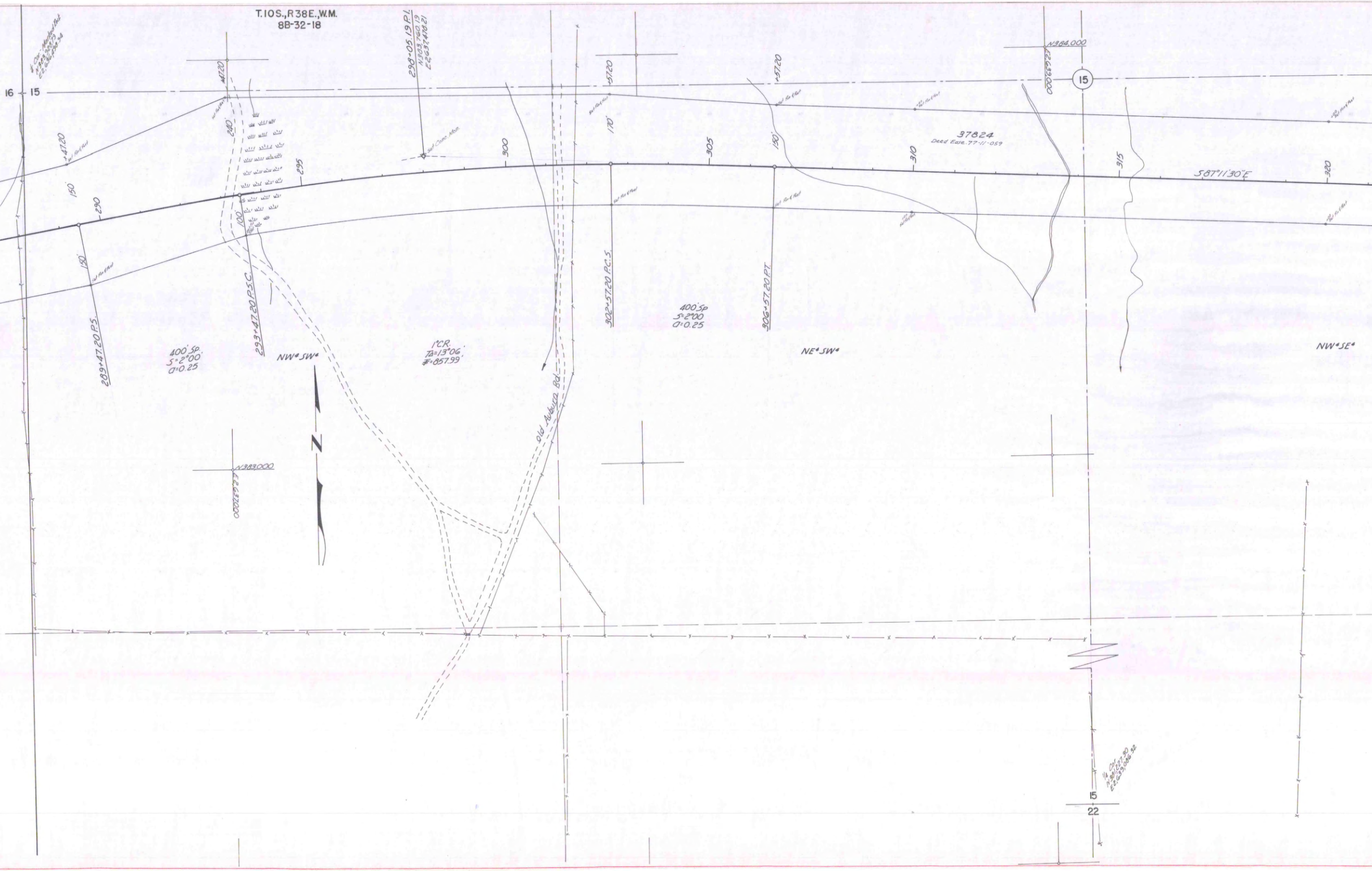
T.10S., R38E., W.M.
8B-32-18
¼ Cor. - Marked Rock
N383,928.79
E2,636,198.94
16
15
+47.20
Set Pin & Post
150
290
150'
Set Pin & Post
289+47.20 P.S.
400' Sp.
S=2°00'
a=0.25
47.20
240'
100'
293+47.20 P.S.C.
295
NW¼ SW¼
298+05.19 P.I.
N383,760.19
E2,637,470.21
Set Conc. Mon.
300
1°CR.
TΔ=13°06'
E=857.99'
Old Auburn Rd.
N383,000
E2,637,000
+57.20
Set Pin & Post
170'
302+57.20 P.C.S.
305
400' Sp
S=2°00'
a=0.25
+57.20
Set Pin & Post
150'
306+57.20 P.T.
NE¼ SW¼
310
+00 Set Pin & Post
37824
Deed Ease. 77-11-059
N384,000
E2,639,000
15
315
S87°11'30"E
320
+00 Set Pin & Post
NW¼ SE¼
¼ Cor.
N381,227.90
E2,639,086.32
15
22

T. 10S., R. 38E., W.M.
8B-32-18

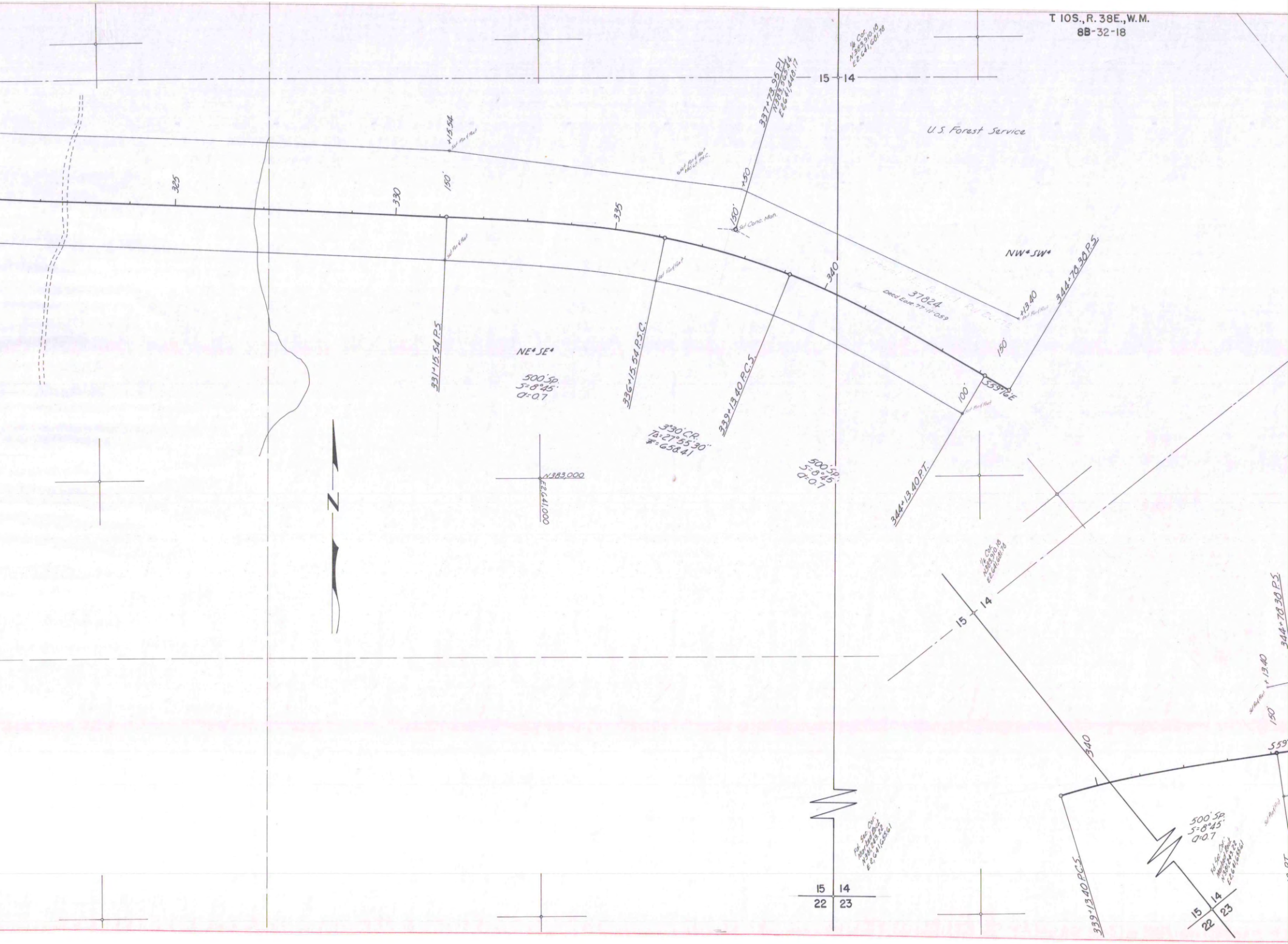

15 14
¼ Cor. N383,910.18 E2,641,681.78
337+73.95 P.I. N383,563.44 E2,641,448.17
U.S. Forest Service
+15.54 Set Pin & Post
Set Pin & Post 150 Lt. P.S.C.
+50
150'
Set Conc. Mon.
325
330
335
340
Set Pin & Post
NW¼ SW¼
344+70.30 P.S.
37824 Deed Ease. 77-11-059
+13.40 Set Pin & Post
150'
S59°16'E
100'
331+15.54 P.S.
NE¼ SE¼
500' Sp. S=8°45' a=0.7
336+15.54 P.S.C.
339+13.40 P.C.S.
3°30' C.R. TΔ=27°55'30" T=658.41
N383,000 E2,641,000
500' Sp. S=8°45' a=0.7
344+13.40 P.T.
N
¼ Cor. N383,910.18 E2,641,681.78
15 14
340
344+70.30 P.S.
+13.40
150'
S59°
Fd. Sec. Cor. Marked Rock N381,249.22 E2,641,635.61
15 14
22 23
339+13.40 P.C.S.
500' Sp. S=8°45' a=0.7
Fd. Sec. Cor. Marked Rock N381,249.22 E2,641,635.61
15 14
22 23