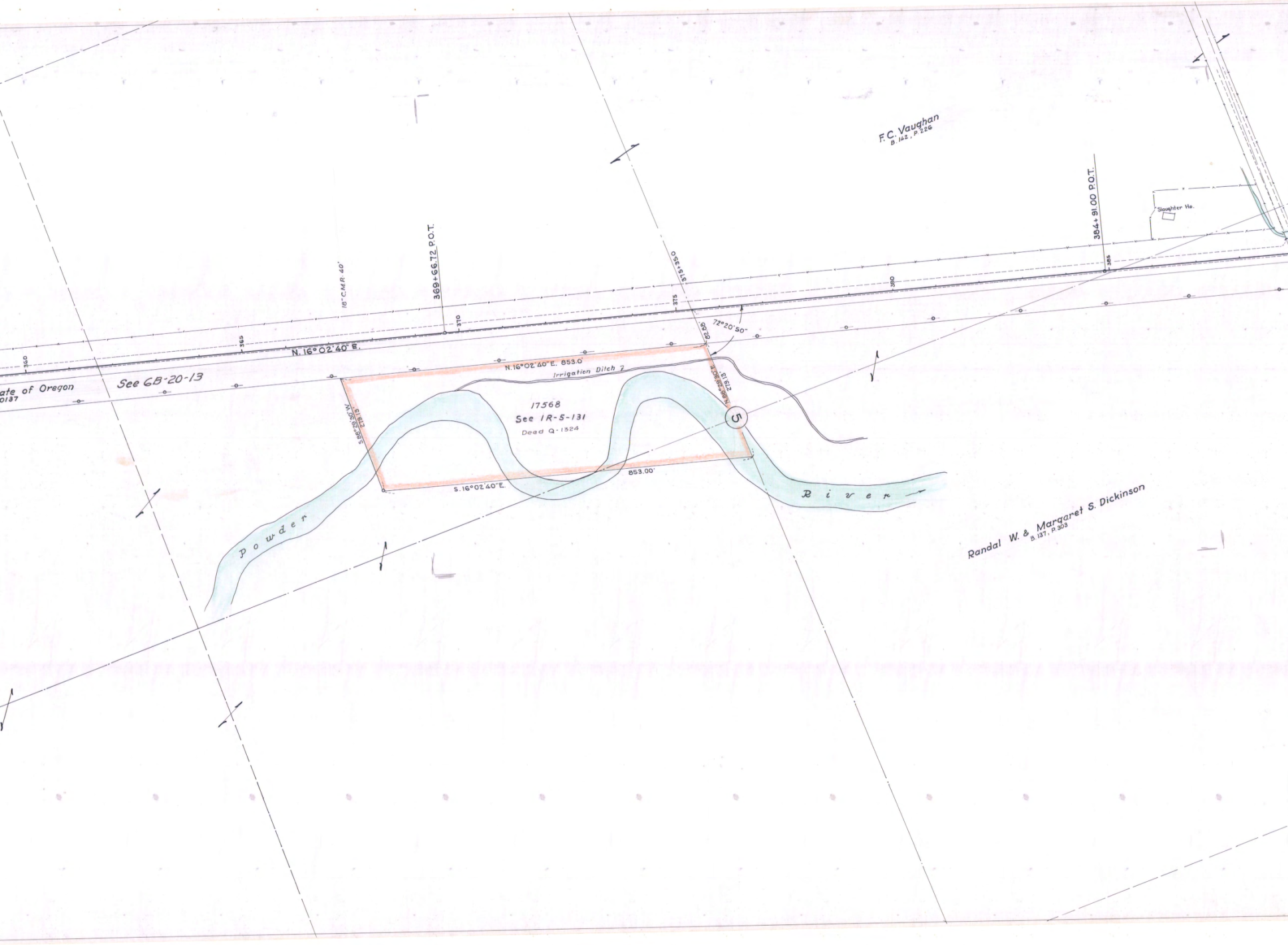

F.C. Vaughan
B. 142, P. 226
Slaughter Ho.
384+91.00 P.O.T.
369+66.72 P.O.T.
18" C.M.R. 40'
375+35.0
360
365
370
375
380
385
N. 16°02'40" E.
72°20'50"
82.88
ate of Oregon
0137
See 6B-20-13
N. 16°02'40" E. 853.0'
Irrigation Ditch 7
17568
See 1R-5-131
Deed Q-1324
S. 88°29'30" W. 279.13'
N. 88°29'30" E. 279.13'
S. 16°02'40" E.
853.00'
5
Powder River
Randal W. & Margaret S. Dickinson
B. 137, P. 303

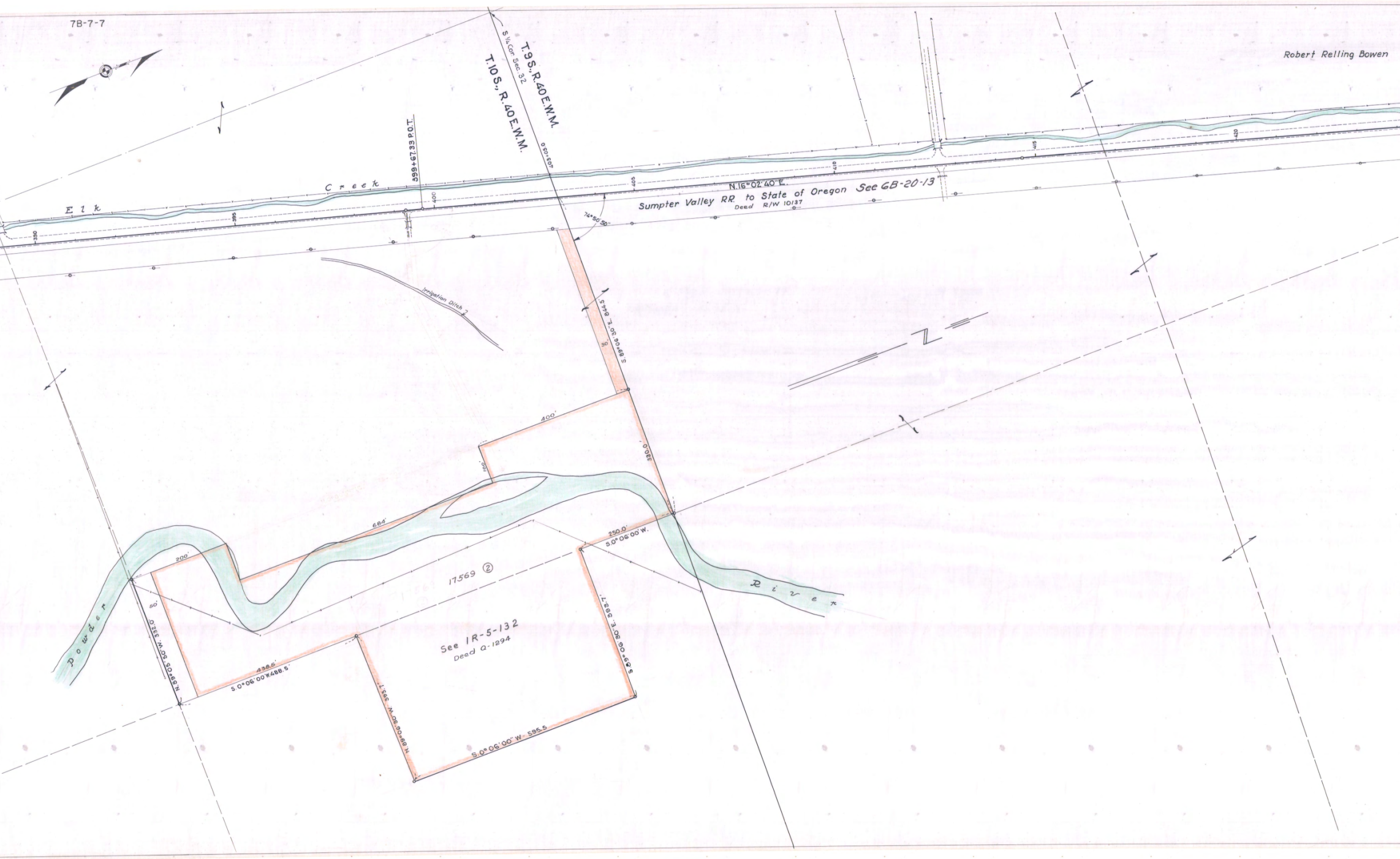
7B-7-7
Robert Relling Bowen
S ¼ Cor. Sec. 32
T.9S., R.40E.W.M.
T.10S., R.40E.W.M.
399+67.33 P.O.T.
403+05.0
Elk Creek
390
395
400
405
410
415
420
N.16°02'40"E.
Sumpter Valley RR. to State of Oregon See GB-20-13
Deed R/W 10137
74°50'50"
Irrigation Ditch
S.89°06'30"E. 844.5'
30'
400'
100'
330.0'
684'
200'
250.0'
S.0°06'00"W.
17569 ②
50'
N.89°05'50"W. 332.0'
438.5'
S.0°06'00"W.488.5'
See 1R-5-132
Deed Q-1294
S.89°06'30"E. 393.7'
N.89°06'30"W. 393.7'
S.0°06'00"W. 595.5
Powder River

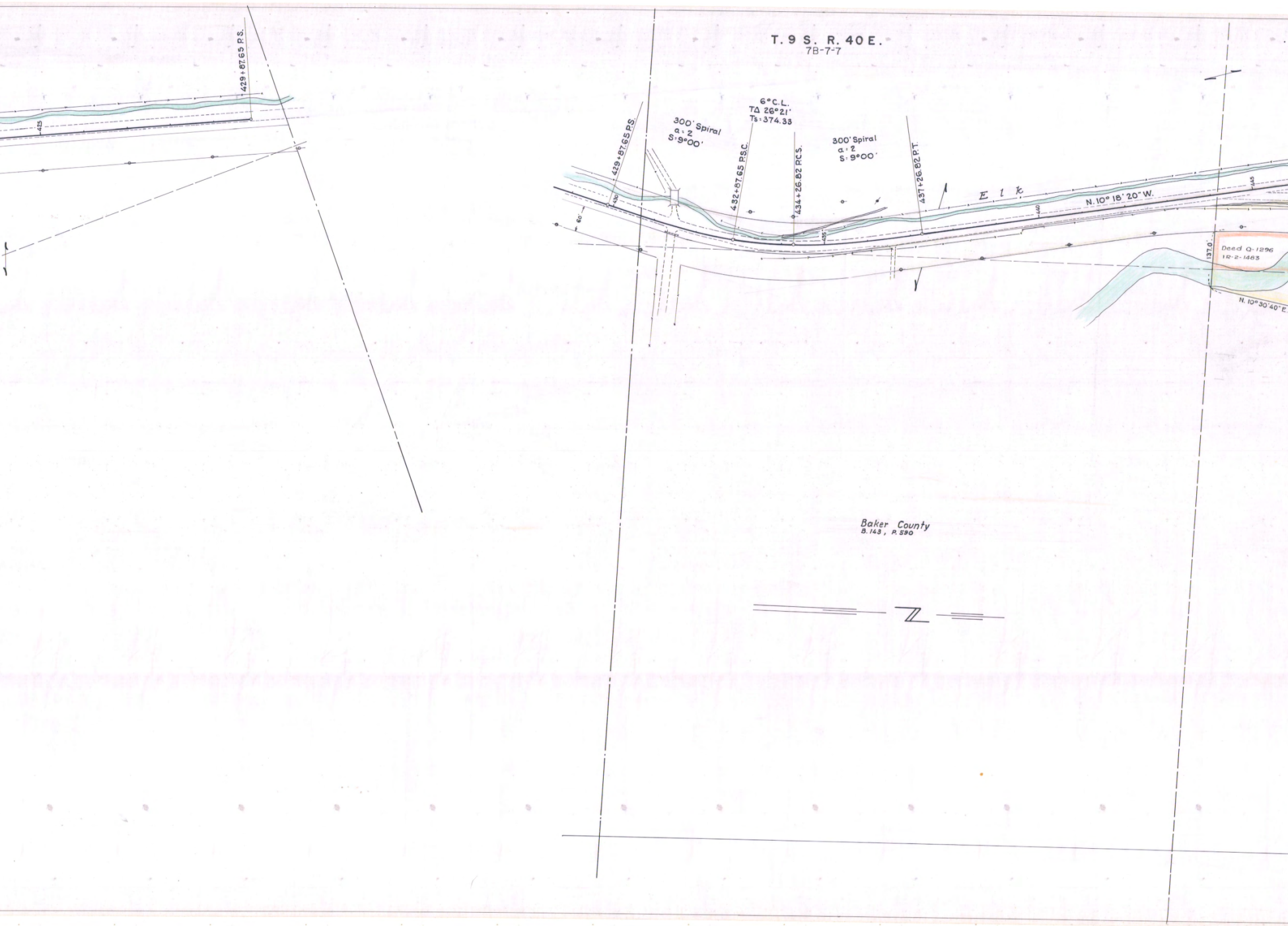
T. 9 S. R. 40 E.
7B-7-7
429+87.65 P.S.
425
429+87.65 P.S.
430
60'
300' Spiral
a: 2
S: 9°00'
6° C.L.
TΔ 26°21'
Ts: 374.33
432+87.65 P.S.C.
434+26.82 P.C.S.
435
300' Spiral
a: 2
S: 9°00'
437+26.82 P.T.
E l k
440
N. 10° 18' 20" W.
445
137.0'
Deed Q-1296
1R-2-1483
N. 10° 30' 40" E.
Baker County
B. 143, P. 590
Z

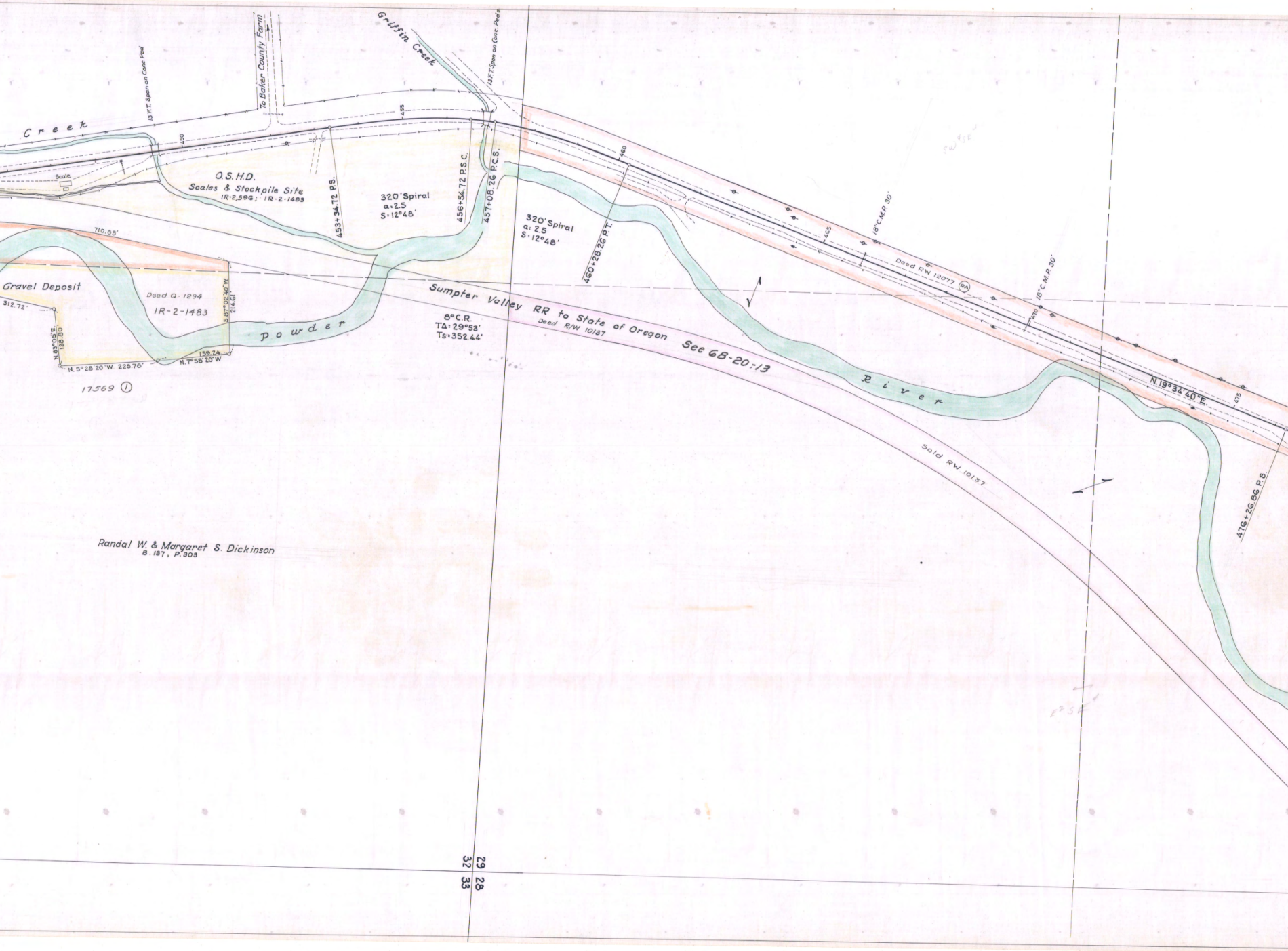
Creek
13'F.T. Span on Conc. Ped
To Baker County Farm
Griffin Creek
13'F.T. Span on Conc. Peds
450
455
460
465
470
475
Scale
O.S.H.D.
Scales & Stockpile Site
IR-2,596; IR-2-1483
453+34.72 P.S.
320' Spiral
a: 2.5
S: 12°48'
456+54.72 P.S.C.
457+08.26 P.C.S.
320' Spiral
a: 2.5
S: 12°48'
460+28.26 P.T.
18" C.M.P. 30'
18" C.M.P. 30'
Deed RW 12077
RA
N.19°34'40"E.
476+26.86 P.S.
710.83'
Gravel Deposit
Deed Q-1294
IR-2-1483
312.72'
N.83°05'E.
128.80
S.87°02'40"W.
214.61'
159.24
N.5°28'20"W. 225.76'
N.7°58'20"W
17569 ①
Powder River
Sumpter Valley RR to State of Oregon
Deed R/W 10137
Sec 6B-20:13
8°C.R.
TΔ: 29°53'
Ts: 352.44'
Sold RW 10137
Randal W. & Margaret S. Dickinson
B. 137, P. 303
29
28
32
33

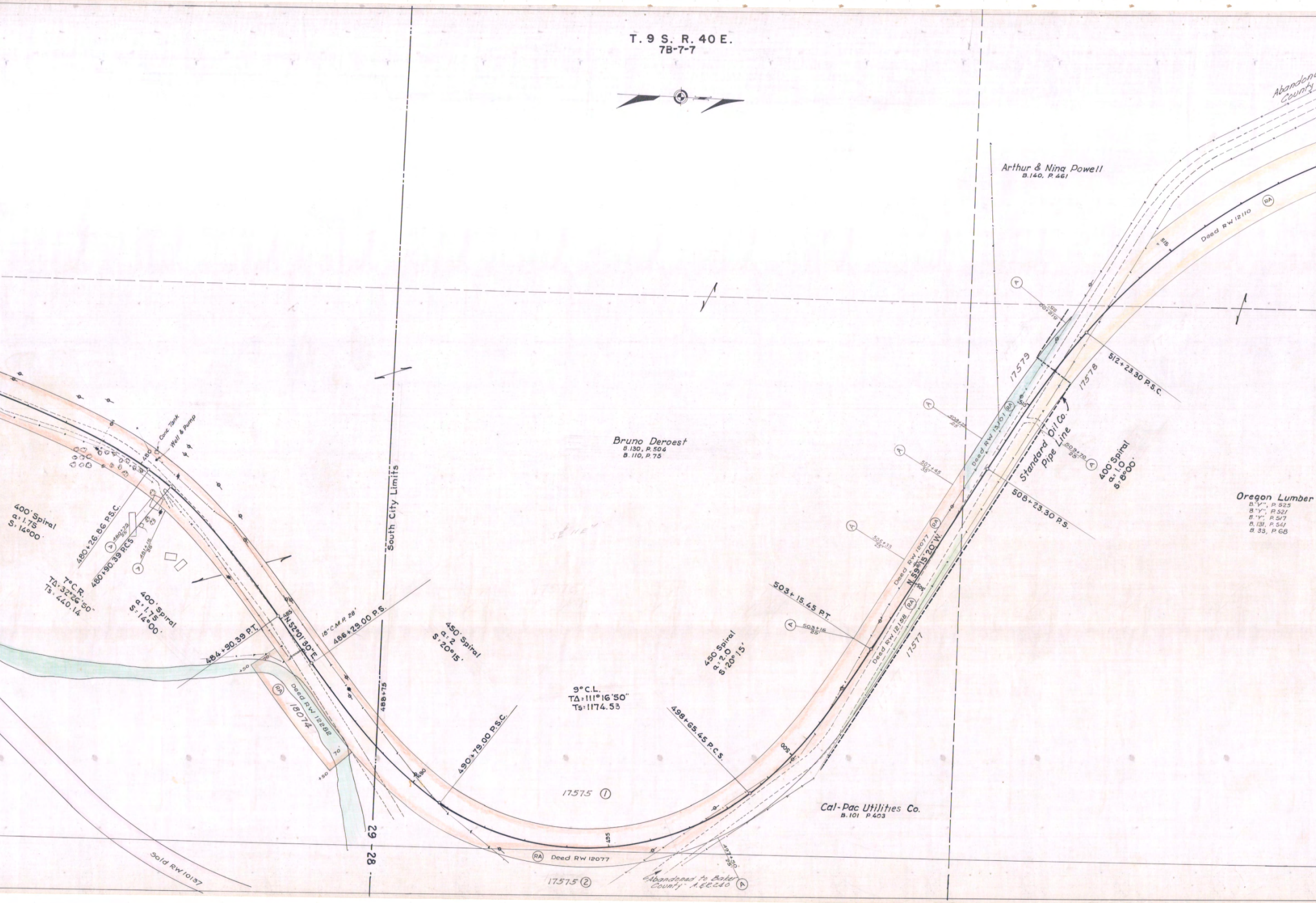
T. 9 S. R. 40 E.
7B-7-7
Abandoned
County
Arthur & Nina Powell
B.140, P.461
Deed RW 12110
RA
515
A
512+23.30 P.S.C.
17579
17578
Deed RW 13161
510
508+75
25'
Standard Oil Co. Pipe Line
509+70
25'
400' Spiral
a: 1.0
S: 8°00'
507+45
35'
508+23.30 P.S.
Oregon Lumber
B."Y", P.525
B."Y", P.521
B."Y", P.517
B.131, P.541
B.33, P.68
Bruno Deroest
B.130, P.504
B.110, P.75
505+33
25'
Deed RW 12077
N.59°15'20"W.
505
503+15.45 P.T.
503+16
25'
Deed RW 12158
17577
450' Spiral
a: 2.0
S: 20°15'
9° C.L.
TΔ: 111°16'50"
Ts: 1174.53
498+65.45 P.C.S.
500
495
17575 ①
Cal-Pac Utilities Co.
B.101 P.403
Deed RW 12077
497+50
25'
17575 ②
Abandoned to Baker County A.EE.240
490+79.00 P.S.C.
490
450' Spiral
a: 2
S: 20°15'
488+75
South City Limits
29
28
486+29.00 P.S.
18" C.M.P. 28'
N.52°01'30"E.
485
484+90.39 P.T.
70'
+50
Deed RW 12282
18074
Sold RW 10137
400' Spiral
a: 1.75
S: 14°00'
7° C.R.
TΔ: 32°26'50"
Ts: 440.14
480+26.86 P.S.C.
480+90.39 P.C.S.
480+75
25'
481+15
25'
480
Conc. Tank
Well & Pump
400' Spiral
a: 1.75
S: 14°00'

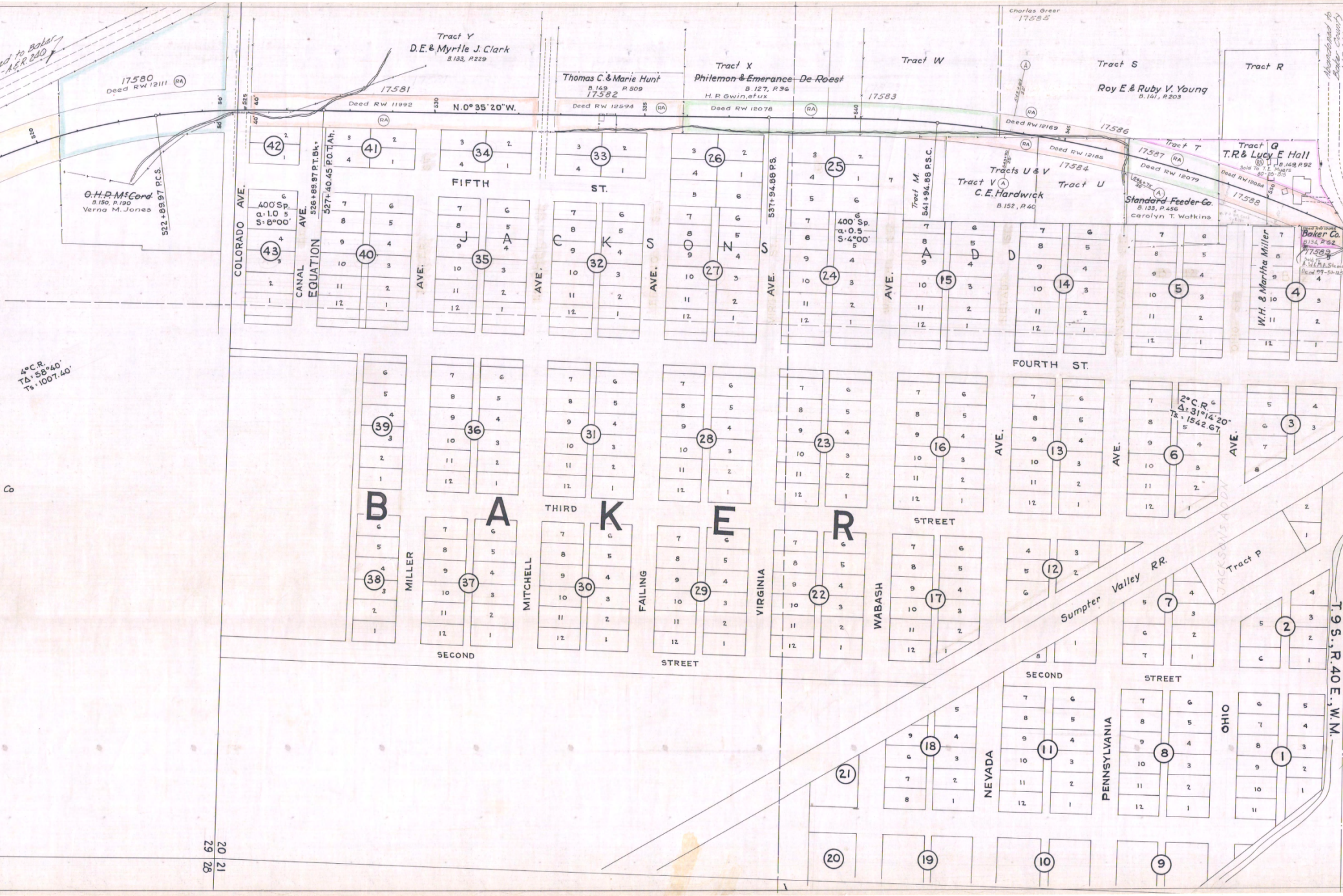

B A K E R
J A C K S O N S A D D
Tract Y
D.E. & Myrtle J. Clark
B.133, P.229
17580
Deed RW 12111
17581
Deed RW 11992
N.0°35'20"W.
Thomas C. & Marie Hunt
B.149 P.509
17582
Deed RW 12594
Tract X
Philemon & Emerance De Roest
B.127, P.96
H.P. Gwin, et ux
Deed RW 12078
17583
Tract W
Charles Greer
17585
Tract S
Roy E. & Ruby V. Young
B.141, P.203
Tract R
Deed RW 12169
17586
Tract T
Tract Q
T.R. & Lucy E. Hall
B.148, P.92
Sold To T.E. Myers
Deed RW 12185
17584
17587
Deed RW 12079
Deed RW 12084
17588
Tracts U & V
Tract V
C.E. Hardwick
B.152, P.40
Tract U
Standard Feeder Co.
B.133, P.456
Carolyn T. Watkins
Baker Co.
B.134, P.62
17589
W.H. & Martha Miller
Tract M
541+94.88 P.S.C.
537+94.88 P.S.
526+89.97 P.T. Bk.
527+40.45 P.O.T. Ah.
522+89.97 P.C.S.
O.H.P. McCord
B.150, P.190
Verna M. Jones
400' Sp.
a: 1.0
S: 8°00'
400' Sp.
a: 0.5
S: 4°00'
4° C.R.
TΔ: 58°40'
Ts: 1007.40'
2° C.R.
Δ: 31°14'20"
Ts: 1542.67
FIFTH ST.
FOURTH ST.
THIRD STREET
SECOND STREET
SECOND STREET
COLORADO AVE.
CANAL AVE.
EQUATION
AVE.
AVE.
AVE.
AVE.
AVE.
AVE.
AVE.
AVE.
MILLER
MITCHELL
FAILING
VIRGINIA
WABASH
NEVADA
PENNSYLVANIA
OHIO
Sumpter Valley RR.
Jackson's Addn
Tract P
Abandoned to Baker County
T.9S., R.40E., W.M.
29 20
28 21
Co

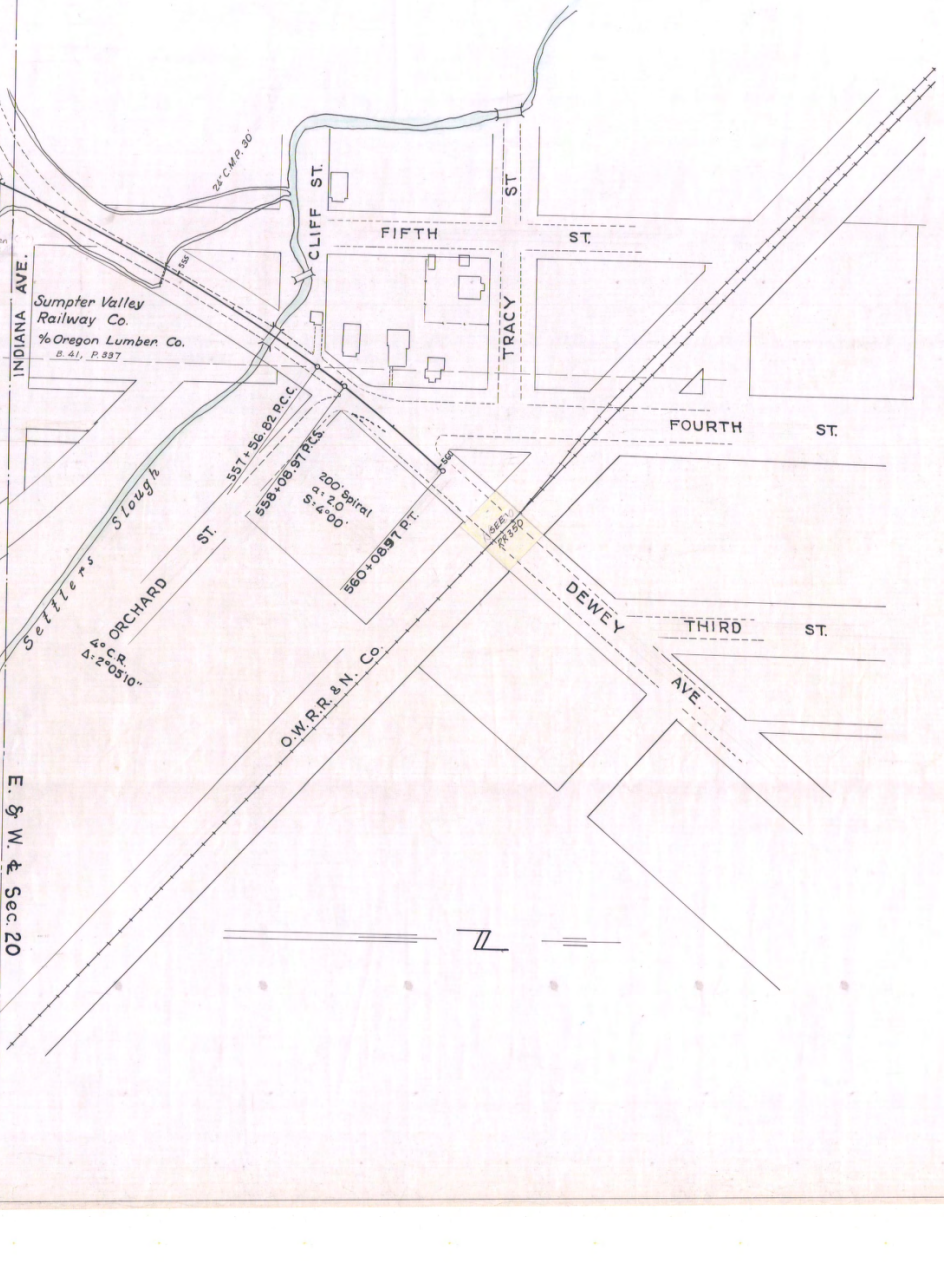
Sumpter Valley
Railway Co.
% Oregon Lumber Co.
B. 41, P. 337
INDIANA AVE.
24" C.M.P. 30'
555
CLIFF ST.
FIFTH ST.
TRACY ST
FOURTH ST.
THIRD ST.
DEWEY AVE.
Settlers Slough
ORCHARD ST.
4° C.R.
Δ: 2°05'10"
557+56.82 P.C.C.
558+08.97 P.C.S.
200' Spiral
a: 2.0
S: 4°00'
560+08.97 P.T.
560
SEE PR 350
O.W.R.R. & N. Co.
E. & W. ℄ Sec. 20

SALISBURY - BAKER SECTION

DRG. NO. 7B-7-7