OREGON STATE HIGHWAY DEPARTMENT

Located Line

W. UNIT, BLACK BRIDGE-RICHLAND SECTION

BAKER-COPPERFIELD HWY
~~BAKER-HOMESTEAD HIGHWAY~~

BAKER COUNTY

Scale: 1 inch = 100 feet

Traced by S.J.C. Aug., 1955

Grid Bearings - North Zone

DRG. NO. 7B-34-8

LEGEND

FX	FARM CROSSING
A	ACCESS
PA	PRIVATE ACCESS
PAL	PRIVATE ACCESS LIMITED
CA	COMMERCIAL ACCESS
CAL	COMMERCIAL ACCESS LIMITED
RA	RESTRICTED ACCESS

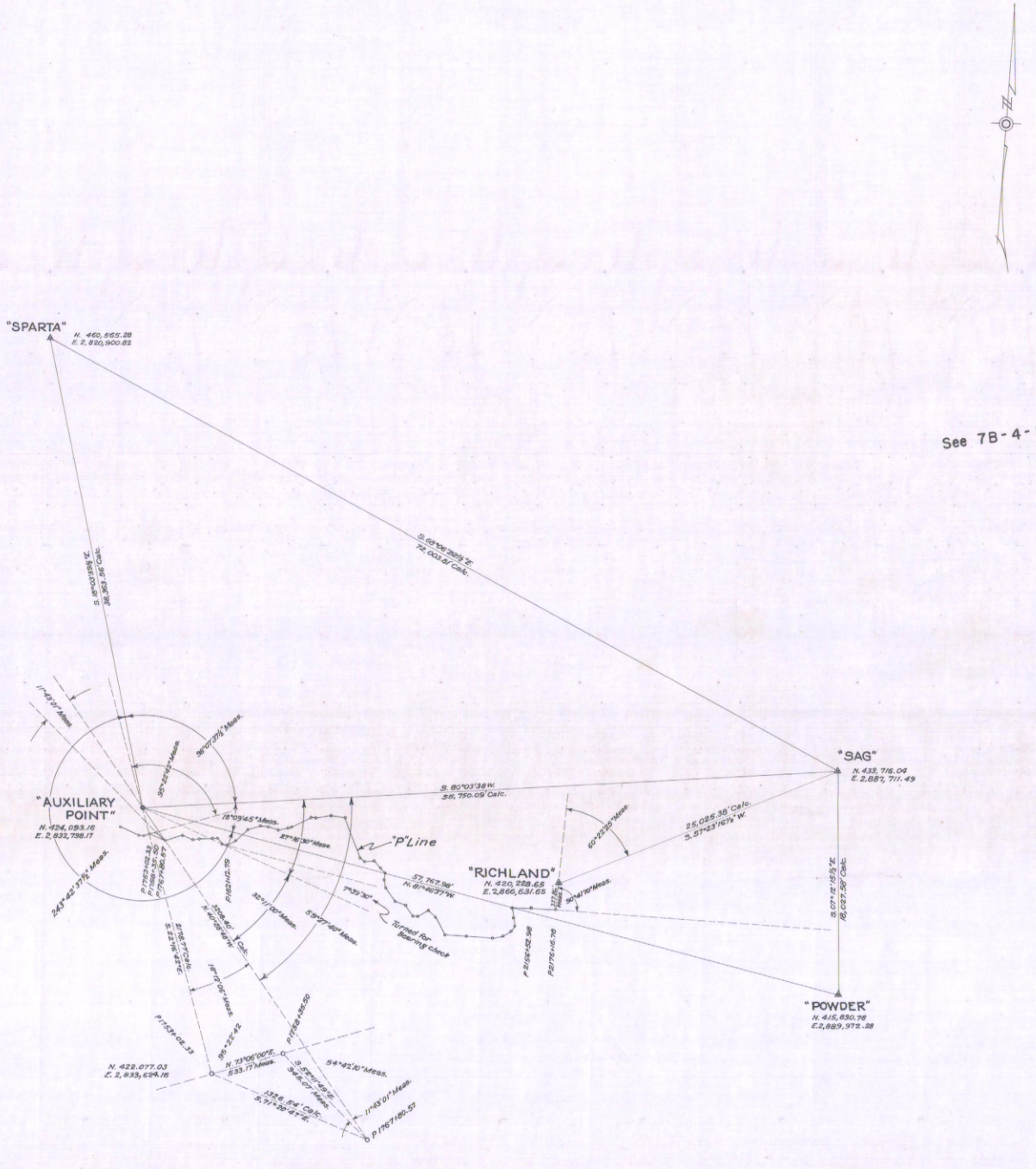
"SPARTA"
N. 460,565.28
E. 2,820,900.82
S. 68°06'28½"E.
72,003.81' Calc.
S. 18°03'59½"E.
38,363.56' Calc.
"AUXILIARY POINT"
N. 424,093.16
E. 2,832,798.17
11°43'01" Meas.
98°07'37½" Meas.
95°22'42" Meas.
243°42'37½" Meas.
18°09'45" Meas.
27°16'30" Meas.
S. 80°03'38 W.
55,750.09' Calc.
"P" Line
P1753+02.33
P1758+35.50
P1767+80.57
P1821+12.79
32°11'00" Meas.
59°27'40" Meas.
7°39'30"
Turned for Bearing check
3208.40' Calc.
N. 40°28'48"W.
2178.77' Calc.
S. 22°16'42"E.
18°12'05" Meas.
57,767.98'
N. 81°46'37"W.
"RICHLAND"
N. 420,228.65
E. 2,866,631.65
60°22'25" Meas.
117.6' Meas.
90°41'10" Meas.
P2156+52.98
P2176+16.78
25,025.38' Calc.
S. 57°23'16½" W.
"SAG"
N. 433,716.04
E. 2,887,711.49
S. 07°12'15½"E.
18,027.58' Calc.
"POWDER"
N. 415,830.78
E. 2,889,972.28
P1753+02.33
95°22'42
P1758+35.50
N. 422.077.03
E. 2,833,624.16
N. 73°06'00"E.
533.17' Meas.
S. 52°11'49"E.
945.07' Meas.
54°42'10" Meas.
1326.54' Calc.
S. 71°20'47"E.
11°43'01" Meas.
P1767+80.57
N

See 7B-4-10

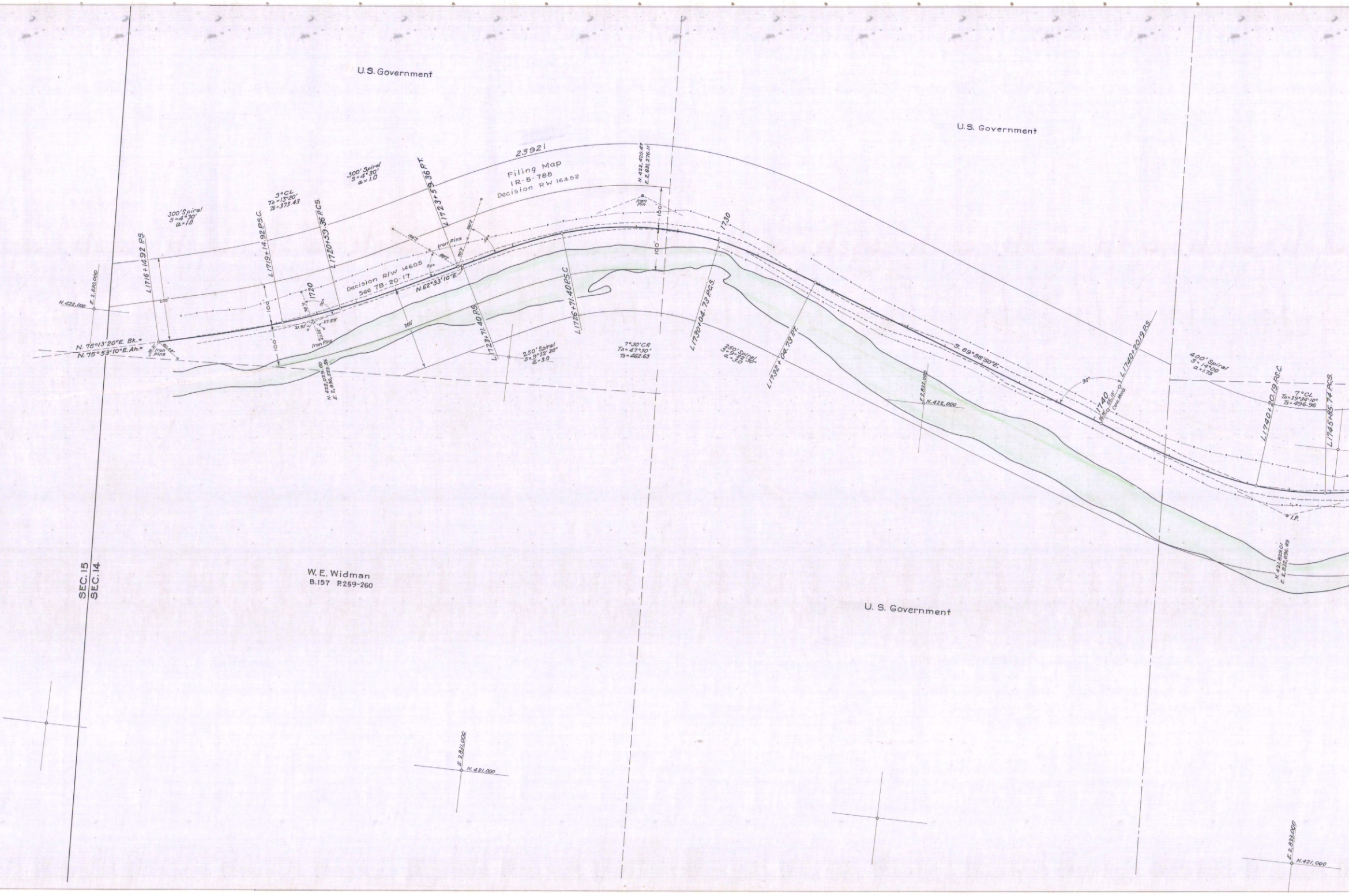

U.S. Government
U.S. Government
U. S. Government
W. E. Widman
B.157 P.259-260
SEC. 15
SEC. 14
23921
Filing Map
IR-5-788
Decision RW 16452
Decision R/W 14605
See 7B-20-17
300'Spiral
S=4°30'
a=1.0
3°CL
Ta=13°20'
Ts=373.43
300' Spiral
S=4°30'
a=1.0
L1716+14.92 P.S.
L1719+14.92 P.S.C.
L1720+59.36 P.C.S.
L1723+59.36 P.T.
L1723+71.40 P.S.
L1726+71.40 P.S.C
L1730+04.73 P.C.S.
L1732+04.73 P.T.
L1740+20.19 P.S.
L1740+20.19 P.S.C.
L1745+85.74 P.C.S.
1720
1730
1740
N. 76°13'20"E. Bk.=
N. 75°53'10"E. Ah.=
N.62°33'10"E.
S. 69°56'50"E.
Iron Pins
Iron Pins
Iron Pins
Iron Pin
I.P.
Conc. Mons
200'
100
100'
200'
100'
100'
50°
50°
90°
90°
27.59'
21.93'
60.55'
65.15'
35.00'
N. 422,000
E. 2,830,000
N. 422,029.60
E. 2,830,523.56
N. 422,420.47
E. 2,831,276.11
E. 2,832,000
N. 422,000
N. 421,829.01
E. 2,832,896.49
E. 2,831,000
N. 421,000
E. 2,833,000
N. 421,000
250' Spiral
S=9°22'30"
a=3.0
7°30'CR
Ta=47°30'
Ts=462.63
250'Spiral
S=9°22'30"
a=3.0
400' Spiral
S=14°00
a=1.75
7°CL
Ta=39°34'10"
Ts=496.96

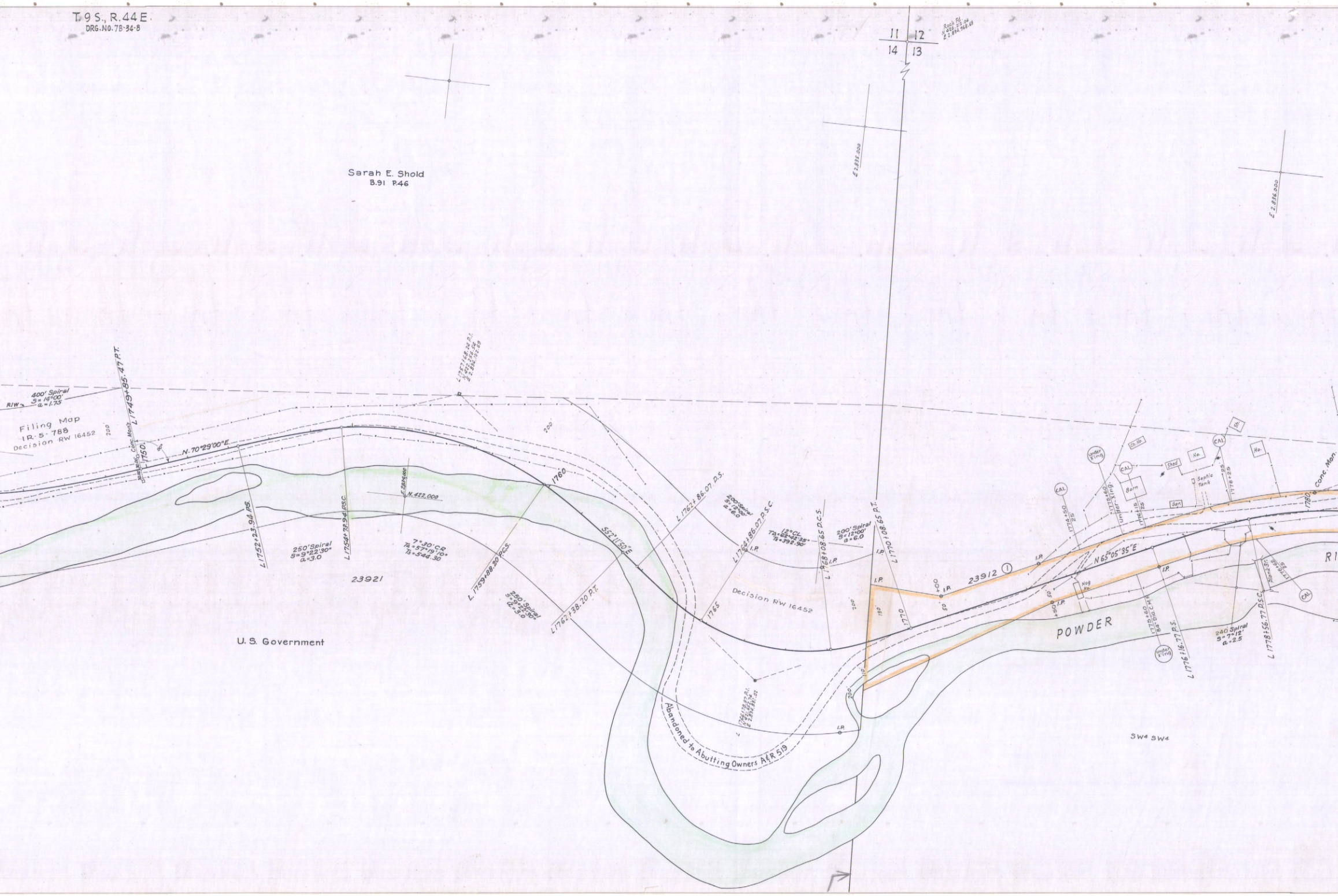
T.9S., R.44E.
DRG. NO. 7B-34-8
11
12
14
13
Rock Fd.
N 426,212.04
E 2,834,968.69
E 2,835,000
E 2,836,000
Sarah E. Shold
B.91 P.46
400' Spiral
S=14°00'
a=1.75
R/W
L1749+85.47 P.T.
Filing Map
IR-5-788
Decision RW 16452
200
Conc. Mon's
1750
90°
N.70°29'00"E.
L1757+68.24 P.I.
N 422,256.54
E 2,834,102.69
L1752+23.94 P.S.
L1754+73.94 P.S.C.
E 2,834,000
N.422,000
250' Spiral
S=9°22'30"
a=3.0
7°30' CR
TΔ=57°19'10"
Ts=544.30
23921
1760
L.1759+88.20 P.C.S.
250' Spiral
S=9°22'30"
a=3.0
L1762+38.20 P.T.
S52°11'50"E
U.S. Government
L1762+86.07 P.S.
200' Spiral
S=12°00'
a=6.0
L1764+86.07 P.S.C.
I.P.
12°CL
TΔ=62°42'35"
Ts=392.90'
L1768+08.65 P.C.S.
200' Spiral
S=12°00'
a=6.0
L1770+08.65 P.T.
I.P.
1765
Decision RW 16452
200
130'
1770
110'
200'
L1766+78.97 P.I.
N 421,652.74
E 2,834,861.02
I.P.
Abandoned to Abutting Owners A&R 519
+00
I.P.
50'
23912 ①
I.P.
N65°05'35"E
50'
+50
I.P.
Hog Ho.
CAL
1774+50
25'
Under X'ing
1775+60
Under X'ing
CAL
Barn
1776+15
25'
Ch. Ho.
Shed
Ho.
Gar.
Septic Tank
CAL
Sh.
1778+25
25
Ho.
1780
Conc. Mon.
1775+60
84" Dia. C.M.P.
I.P.
Under X'ing
L1776+16.77 P.S.
POWDER
RI
240' Spiral
S=7°12'
a=2.5
L1778+56.77 P.S.C.
Plank Br.
1778+62
15
CAL
SW¼ SW¼

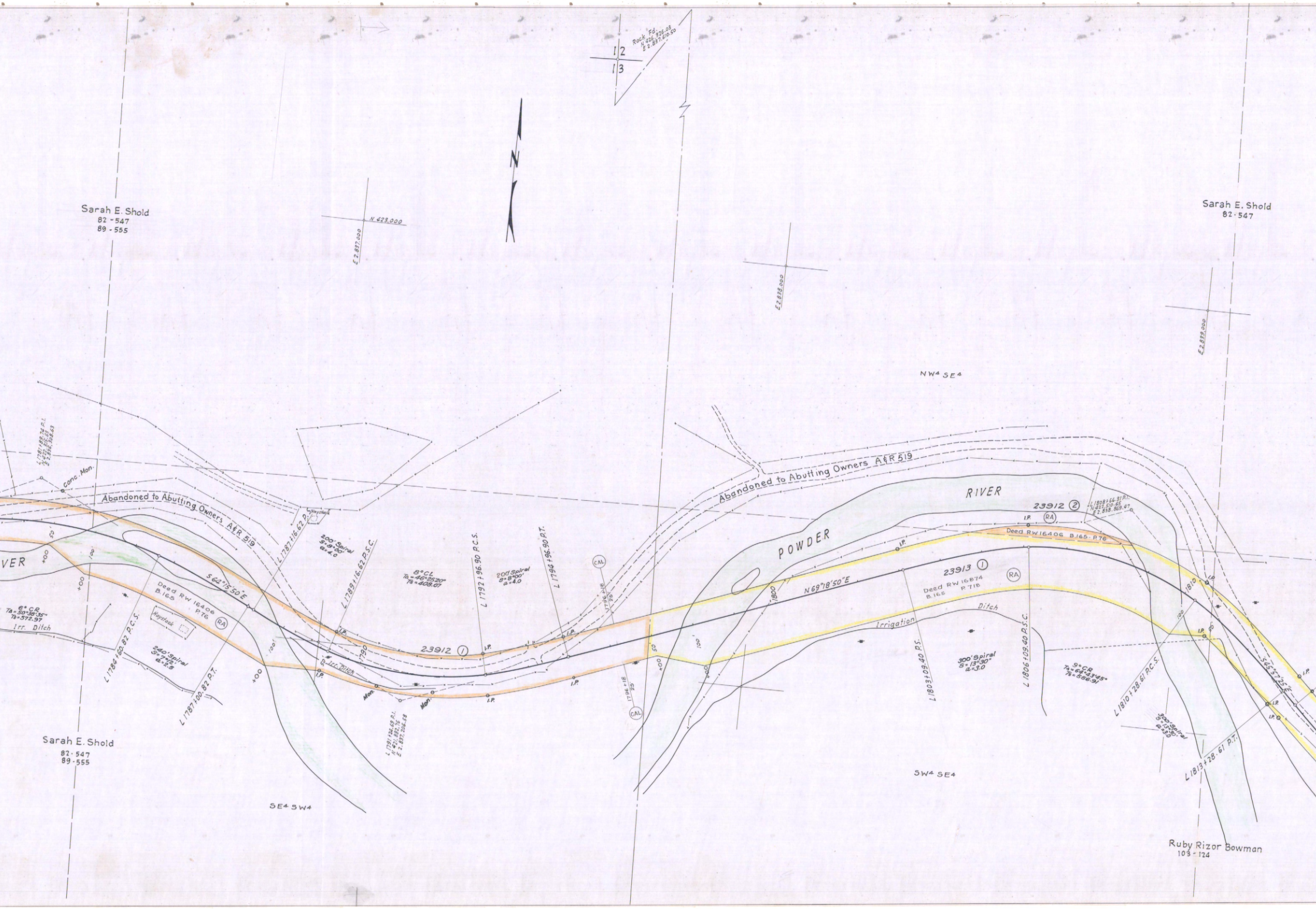
12
13
Rock Fd.
N 426,326.03
E 2,837,610.50
N
N 423,000
E 2,837,000
E 2,838,000
E 2,839,000
Sarah E. Shold
82-547
89-555
Sarah E. Shold
82-547
NW4 SE4
L 1781+89.74 P.I.
N 422,316.63
E 2,836,308.63
Conc. Mon.
Abandoned to Abutting Owners A&R 519
Abandoned to Abutting Owners A&R 519
Haystack
Haystack
RIVER
POWDER
RIVER
VER
6° CR
TΔ=50°38'35"
Ts=572.97
Irr. Ditch
Irr. Ditch
L 1784+60.82 P.C.S.
240' Spiral
S=7°12'
a=2.5
Deed RW 16406
B.165
P.76
RA
S 64°15'50" E
L 1787+00.82 P.T.
L 1787+16.62 P.S.
200' Spiral
S=8°00'
a=4.0
L 1789+16.62 P.S.C.
8° CL
TΔ=46°25'20"
Ts=408.07
1790
23912 ①
I.P.
Mon.
Mon.
L 1791+24.69 P.I.
N 421,882.76
E 2,837,206.58
L 1792+96.90 P.C.S.
200' Spiral
S=8°00'
a=4.0
L 1794+96.90 P.T.
CAL
1796+18
25'
1796+18
25'
CAL
+00
50
100'
+00
50'
100'
1800
N 69°18'50" E
23913 ①
RA
Deed RW 16874
B.165
P.718
Irrigation
Ditch
L 1803+09.40 P.S.
300' Spiral
S=13°30'
a=3.0
L 1806+09.40 P.S.C.
9° CR
TΔ=64°43'45"
Ts=556.91
23912 ②
RA
Deed RW 16406 B.165 P.76
L 1808+66.31 P.I.
N 422,510.65
E 2,838,869.47
1810
100
50
L 1810+28.61 P.C.S.
300' Spiral
S=13°30'
a=3.0
L 1813+28.61 P.T.
S 45°57'25" E
Sarah E. Shold
82-547
89-555
SE4 SW4
SW4 SE4
Ruby Rizor Bowman
103-124

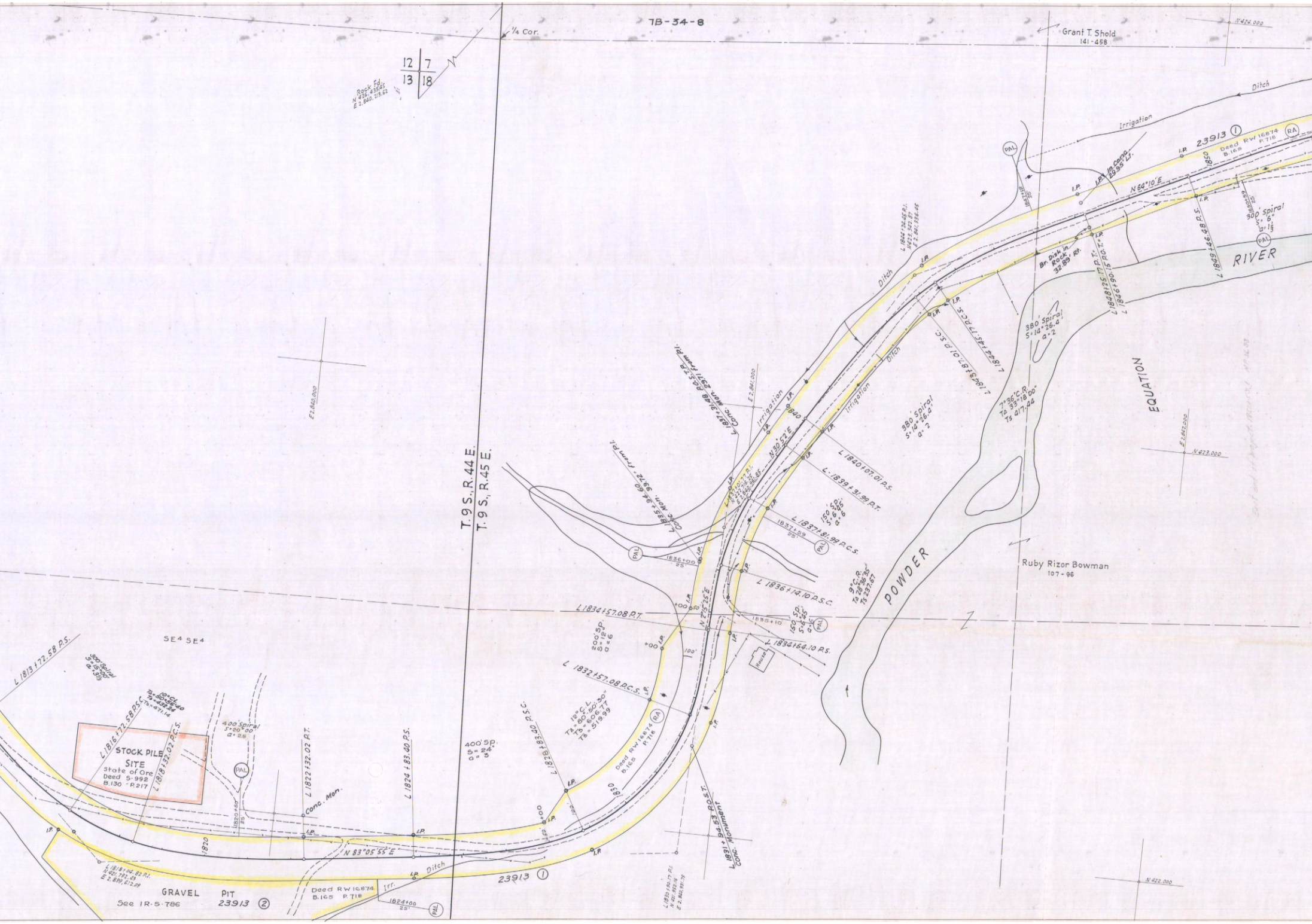
7B-34-8
¼ Cor.
12 7
13 18
Rock Fd.
N 426,435.45
E 2,840,213.62
Grant T. Shold
141-458
N 424,000
Ditch
Irrigation
PAL
23913 ①
Deed RW 16874
B.165 P.718
RA
I.P.
I.P. in Conc.
29.95' Lt.
N 64°10'E
1850
1847+12
25'
1850+59
25'
300' Spiral
S=6°
a=1⅓
L 1844+24.45 P.I.
N 423,342.87
E 2,841,336.45
Br. Disk in Rock
32.89' Rt.
L 1848+25.17 P.T.=
L 1846+90.15 P.O.T.=
L 1849+46.48 P.S.
RIVER
L 1843+87.01 P.S.C.
L 1844+45.17 P.C.S.
380' Spiral
S=14°26.4'
a=2
7°36' C.R.
TΔ 33°18'00"
Ts 417.44
EQUATION
E 2,842,000
N 423,000
E 2,840,000
E 2,841,000
T.9 S., R.44 E.
T.9 S., R.45 E.
L 1837+31.48 P.O.S.T.P.
Conc. Mon. 29.71' from P.I.
L 1835+94.60
Conc. Mon. 99.72' from P.I.
Irrigation
1840
N 30°52'E
380' Spiral
S=14°26.4'
a=2
L 1840+07.01 P.S.
L 1839+31.99 P.T.
L 1837+01.77 P.I.
N 422,716.25
E 2,840,961.85
150' S.P.
S=6°45'
a=6
1837+59
25'
L 1837+81.99 P.C.S.
1836+00
25'
L 1836+14.10 P.S.C.
9° C.R.
TΔ 28°36'35"
Ts 237.67
POWDER
Ruby Rizor Bowman
107-96
L 1834+57.08 P.T.
N 2°15'25"E
+00
50
1835+10
150' S.P.
S=6°45'
a=6
L 1834+64.10 P.S.
House
100'
200' SP.
S=12°
a=6
L 1832+57.08 P.C.S.
12° C.L.
TΔ=80°50'30"
TS=606.77
TB=519.99
Deed RW 16874
B.165 P.718
1830
L 1831+94.53 P.O.S.T.
Conc. Monument
L 1830+90.17 P.I.
N 421,952.16
E 2,840,931.75
N 422,000
SE¼ SE¼
L 1813+72.58 P.S.
300' Spiral
S=15°00'
a=3⅓
10° C.L.
TΔ=50°56'40
TS=492.24
TB=471.14
L 1816+72.58 P.S.C.
L 1818+32.02 P.C.S.
STOCK PILE SITE
State of Ore
Deed S-992
B.130 P.217
400' Spiral
S=20°00'
a=2.5
1820+80
25'
1820
L 1822+32.02 P.T.
Conc. Mon.
L 1824+83.40 P.S.
400' SP.
S=24°
a=3
L 1828+83.40 P.S.C.
+00
N 83°05'55"E
L 1818+04.82 P.I.
N 421,792.48
E 2,839,612.09
GRAVEL PIT
See 1R-5-786
23913 ②
Deed RW 16874
B.165 P.718
Irr.
Ditch
1824+00
25'
23913 ①
East end of project ... M.P. 36.33

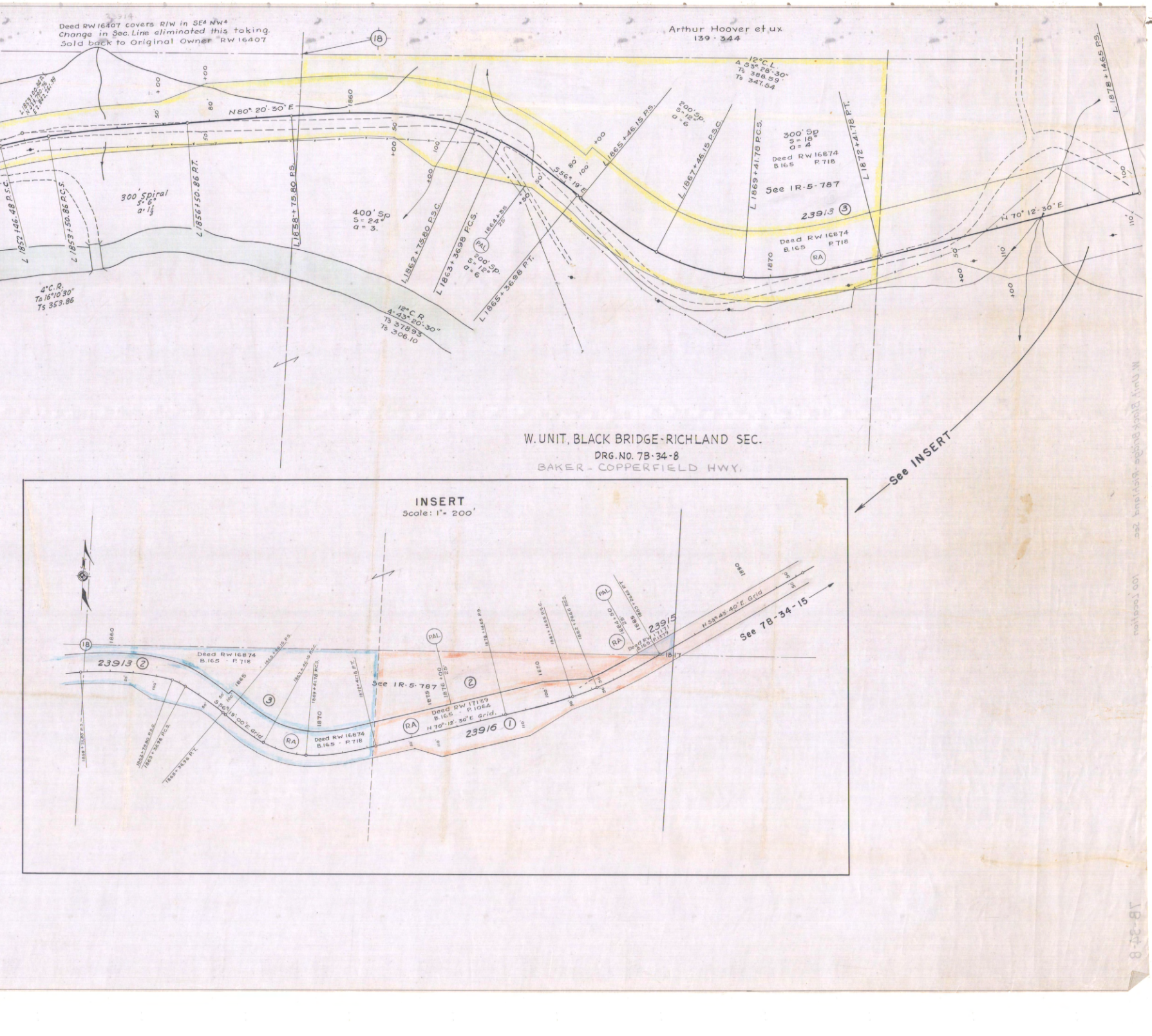
23914
Deed RW 16407 covers R/W in SE¼ NW¼
Change in Sec. Line eliminated this taking.
Sold back to Original Owner RW 16407
18
Arthur Hoover et ux
139 · 344
12°C.L.
Δ 53° 28'-30"
Ts 388.59
Ts 347.54
L 1853+00.84 P.L.
N 229,790.76
E 2,882,261.39
N 80° 20'-30" E
1860
+00
50'
80'
50
100'
L 1852+46.48 P.S.C.
L 1853+50.86 P.C.S.
L 1856+50.86 P.T.
L 1858+75.80 P.S.
300' Spiral
S = 6°
a = 1⅓
400' Sp
S = 24°
a = 3.
L 1862+75.80 P.S.C.
L 1863+36.98 P.C.S.
1864+35
25'
PAL
200' Sp.
S = 12°
a = 6
L 1865+36.98 P.T.
4°C.R.
Ta 16°10'30"
Ts 353.86
12°C.R.
Δ 43° 20'-30"
Ts 378.93
Ts 306.10
+50
S 56° 19' E
L 1865+46.15 P.S.
200' Sp.
S = 12°
a = 6
L 1867+46.15 P.S.C.
L 1869+41.78 P.C.S.
300' Sp
S = 18°
a = 4
Deed RW 16874
B.165 P.718
See IR-5-787
23913 ③
L 1872+41.78 P.T.
Deed RW 16874
B.165 P.718
RA
1870
L 1878+14.65 P.S.
N 70° 12'-30" E
110'
See INSERT
INSERT
Scale: 1" = 200'
18
1860
23913 ②
Deed RW 16874
B.165 · P.718
1865
1865+46.15 P.S.
1867+46.15 P.S.C.
1869+41.78 P.C.S.
1872+41.78 P.T.
③
S 56° 19' 00" E Grid
RA
1870
Deed RW 16874
B.165 · P.718
1858+75.80 P.S.
1862+75.80 P.S.C.
1863+36.98 P.C.S.
1865+36.98 P.T.
See IR-5-787
PAL
1875
1876+00
25'
②
Deed RW 17139
B.165 · P.1064
N 70° 12' 30" E Grid.
RA
23916 ①
1878+14.65 P.S.
1880
1881+14.65 P.S.C.
1882+26.66 P.C.S.
PAL
RA
1884+50
25'
1885
1885+26.66 P.T.
23915
Deed RW 17171
B.165 P.1379
18 17
N 53° 43' 40" E Grid
1890
See 7B-34-15

W. UNIT, BLACK BRIDGE-RICHLAND SEC.
DRG. NO. 7B-34-8
BAKER - COPPERFIELD HWY.