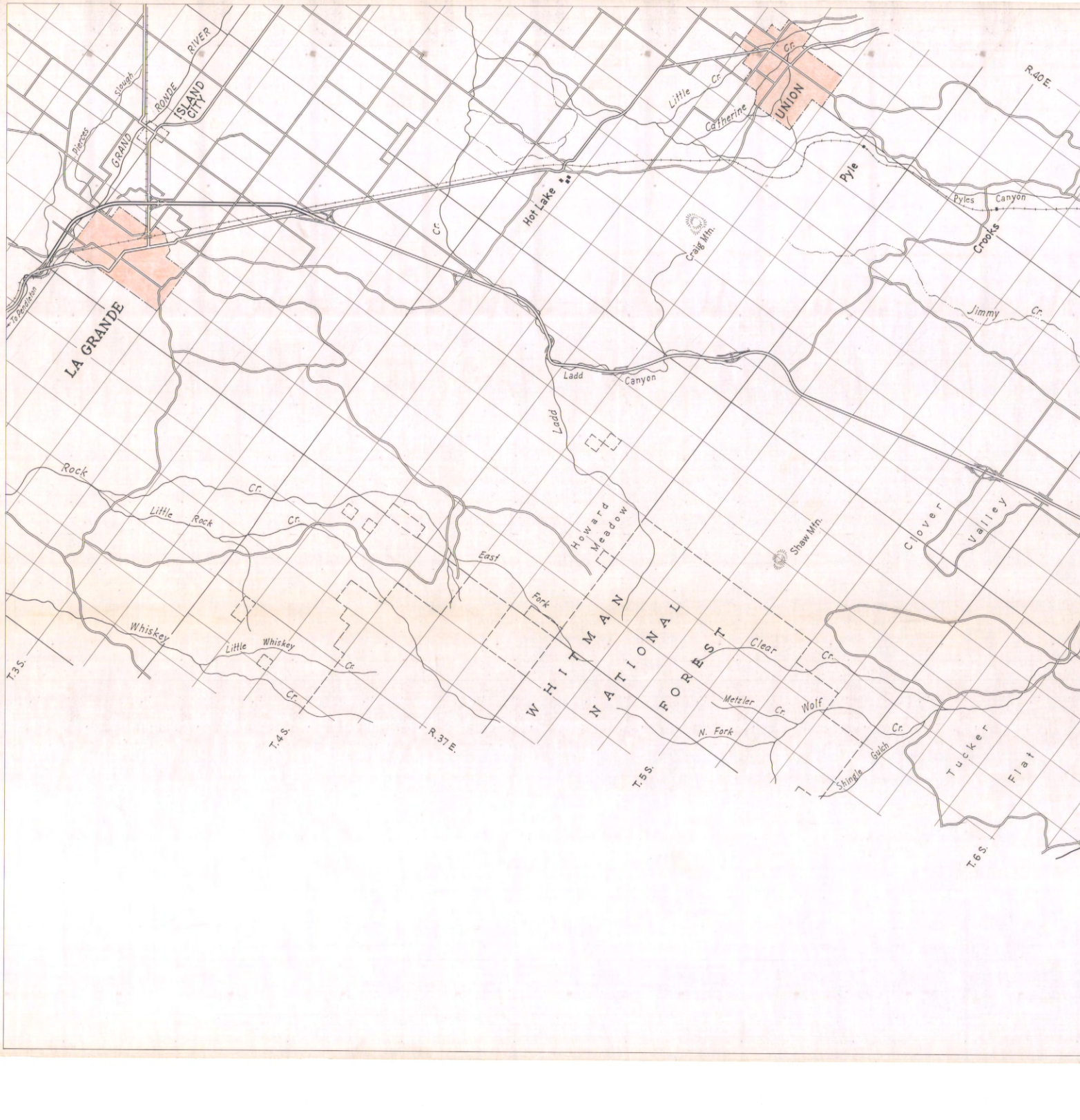
To Pendleton
Pierces
Slough
GRAND
RONDE
RIVER
ISLAND CITY
LA GRANDE
Cr.
Hot Lake
Little
Cr.
Catherine
Cr.
UNION
Pyle
R.40 E.
Pyles
Canyon
Crooks
Craig Mtn.
Jimmy
Cr.
Ladd
Canyon
Ladd
Howard
Meadow
Rock
Cr.
Little
Rock
Cr.
East
Fork
Shaw Mtn.
Clover
Valley
WHITMAN
NATIONAL
FOREST
Clear
Cr.
Metzler
Cr.
Wolf
N. Fork
Cr.
Shingle
Gulch
Tucker
Flat
Whiskey
Little
Whiskey
Cr.
Cr.
T.3 S.
T.4 S.
R.37 E.
T.5 S.
T.6 S.

24

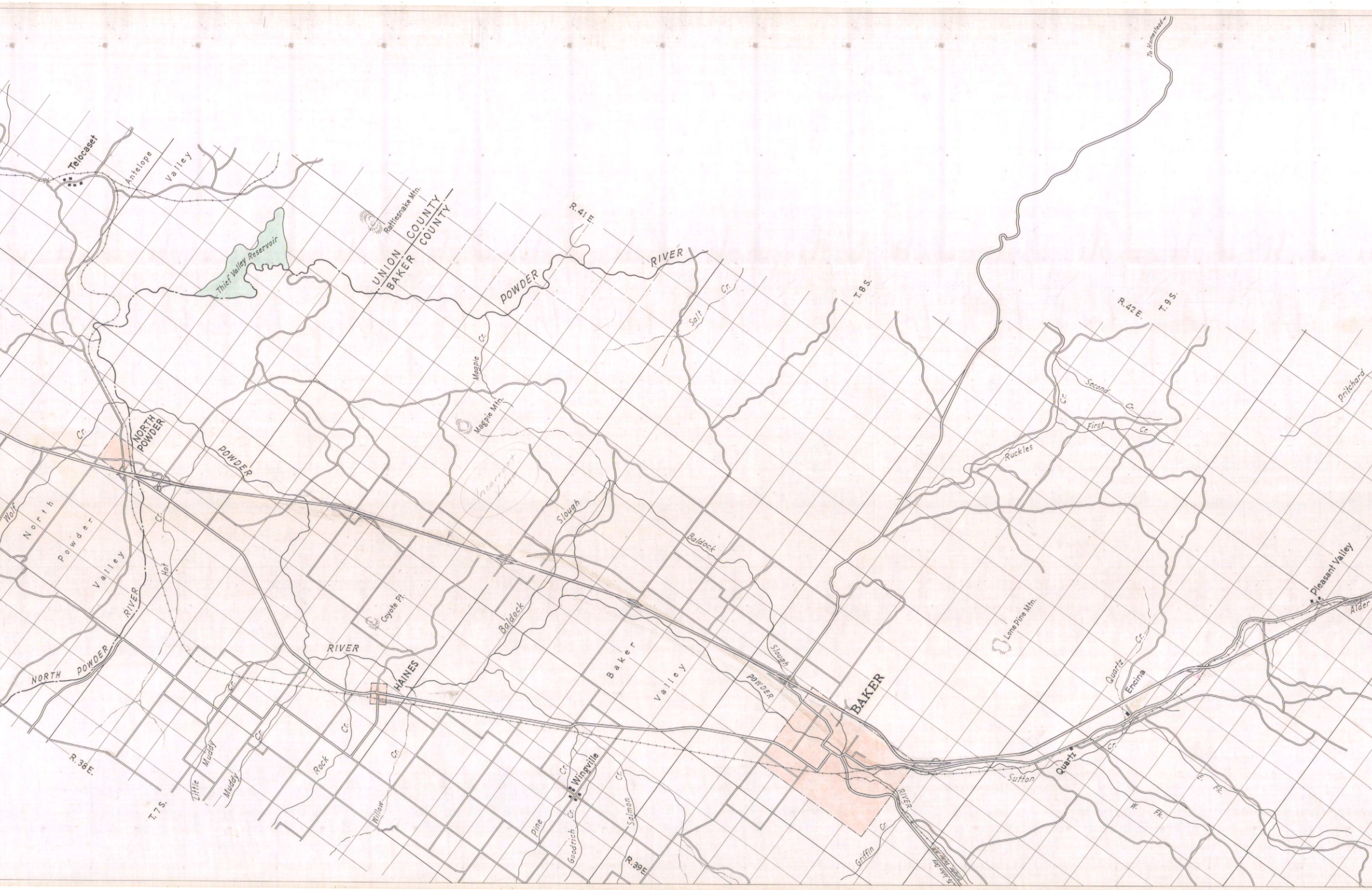

To Homestead
Telocaset
Antelope Valley
Thief Valley Reservoir
Rattlesnake Mtn.
UNION COUNTY
BAKER COUNTY
R.41 E.
POWDER RIVER
Salt Cr.
T.8 S.
R.42 E.
T.9 S.
Magpie Cr.
Magpie Mtn.
Second Cr.
First Cr.
Ruckles
Pritchard
NORTH POWDER
Cr.
Wolf
North Powder Valley
POWDER
Hot Cr.
Incorrect Line
Slough
Baldock
Lone Pine Mtn.
Pleasant Valley
Alder
RIVER
Coyote Pt.
Baldock
RIVER
NORTH POWDER
HAINES
Baker Valley
Slough
POWDER
BAKER
Quartz Cr.
Encina
Quartz
Cr.
Sutton
W. Fk.
E. Fk.
RIVER
Griffin Cr.
R.38 E.
T.7 S.
Little Muddy
Muddy Cr.
Rock Cr.
Willow Cr.
Pine Cr.
Wingville
Goodrich Cr.
Salmon Cr.
R.39 E.

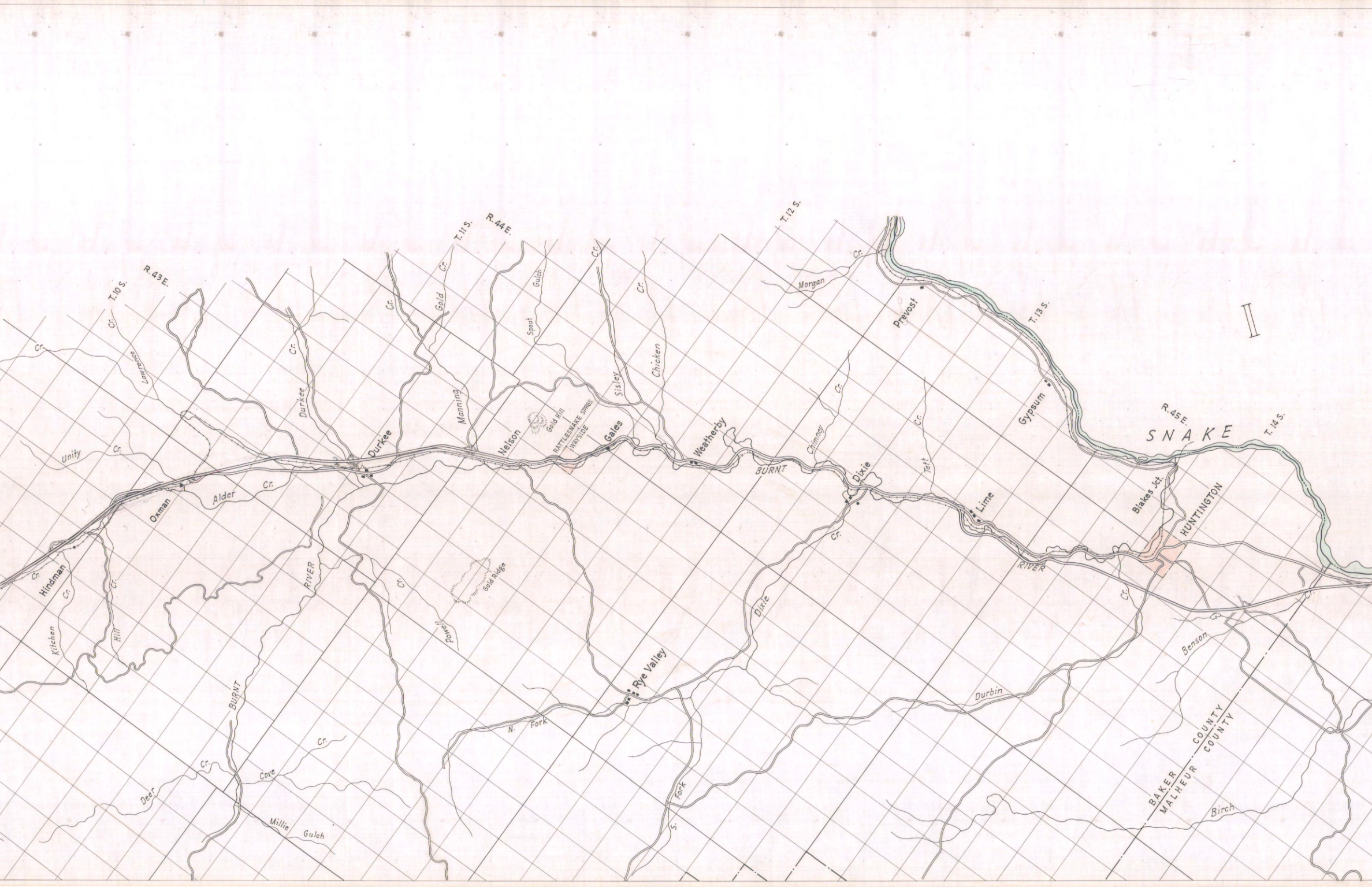
T.10 S.
R.43 E.
T.11 S.
R.44 E.
T.12 S.
T.13 S.
R.45 E.
T.14 S.
I
Cr.
Cr.
Lawrence
Unity
Cr.
Oxman
Alder
Cr.
Hindman
Cr.
Cr.
Kitchen
Hill
Cr.
Durkee
Cr.
Durkee
Cr.
Gold
Cr.
Manning
Spout
Gulch
Cr.
Nelson
Gold Hill
RATTLESNAKE SPRGS.
WAYSIDE
Gales
Sisley
Chicken
Cr.
Weatherby
BURNT
Chimney
Cr.
Dixie
Morgan
Cr.
Prevost
Gypsum
Tett
Cr.
Lime
SNAKE
Blakes Jct.
HUNTINGTON
RIVER
Cr.
RIVER
Gold Ridge
Cr.
Powell
Dixie
Cr.
Rye Valley
N. Fork
BURNT
Cr.
Cove
Cr.
Deer
Millie
Gulch
S.
Fork
Durbin
Benson
BAKER COUNTY
MALHEUR COUNTY
Birch

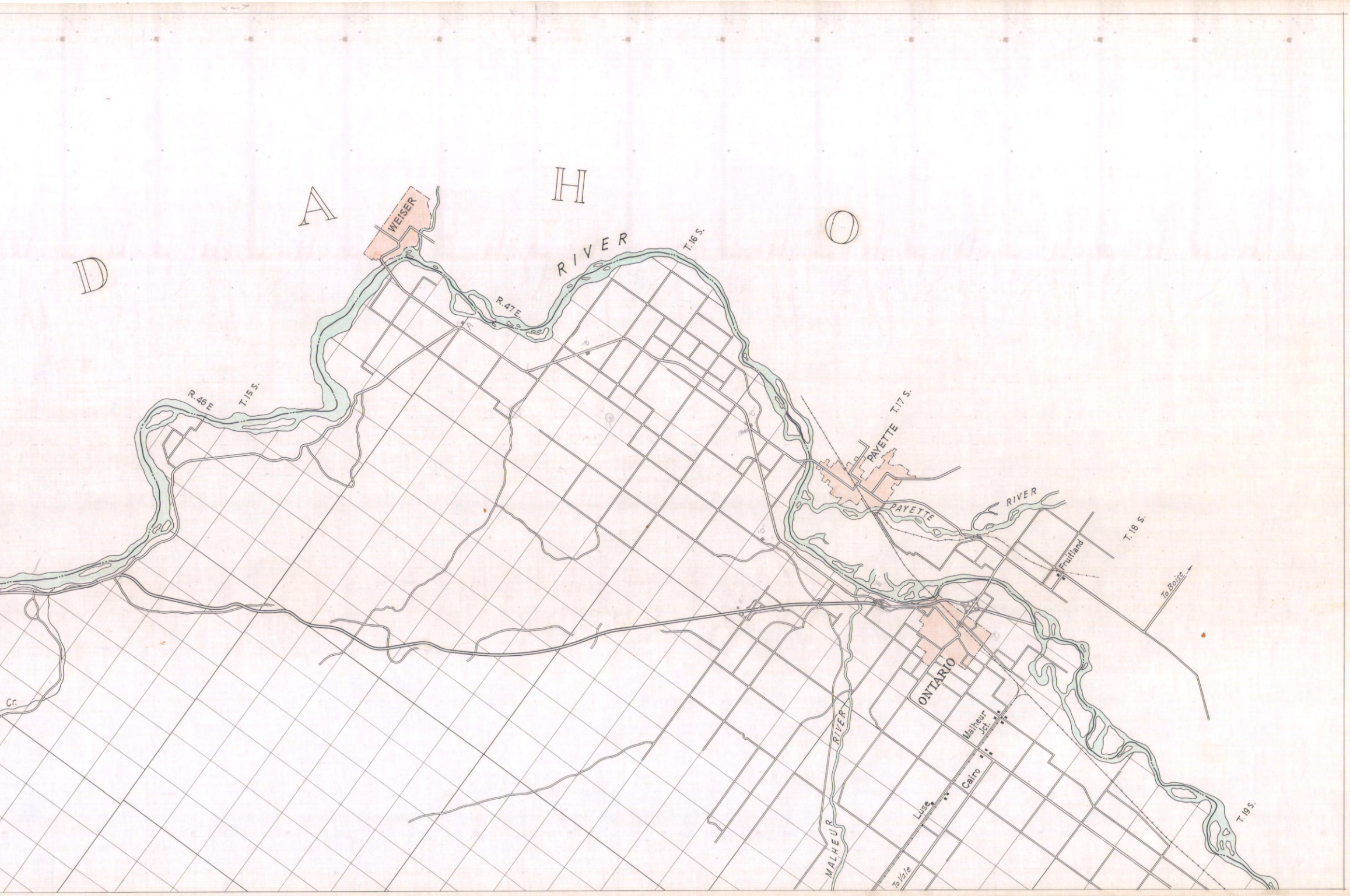
I D A H O
WEISER
RIVER
R.47 E.
T.16 S.
R.46 E.
T.15 S.
PAYETTE
T.17 S.
PAYETTE
RIVER
Fruitland
T.18 S.
To Boise
ONTARIO
Malheur Jct.
Cairo
Luse
MALHEUR
RIVER
To Vale
T.19 S.
Cr.