6B-19-1

Missouri Flat - Baker Section - Medical Springs Highway - Right of Way - 1"-100'
Part 1 of 2 Parts

96

OREGON STATE HIGHWAY DEPARTMENT
RIGHT OF WAY RELOCATED LINE

MISSOURI FLAT - BAKER SECTION

MEDICAL SPRINGS HIGHWAY

BAKER COUNTY

Scale 1"=100'
Traced Mar. 1946
Revised: June, 1973

Part 1 of 2 Parts

DRG No. 6B-19-13

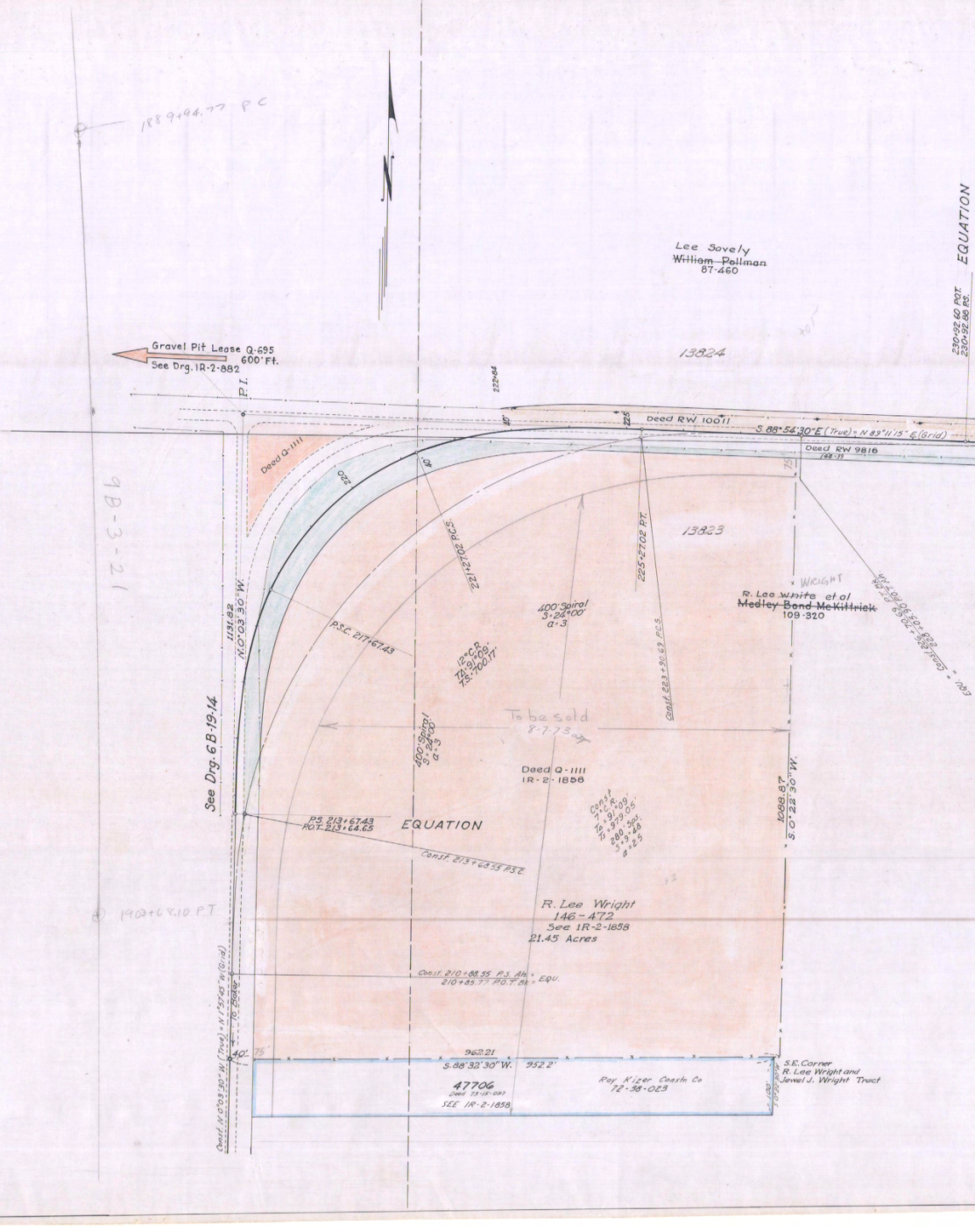
1889+94.77 PC
9B-3-21
1902+68.10 P.T.
N
Lee Sovely
~~William Pollman~~
87-460
Gravel Pit Lease Q-695
600' Ft.
See Drg. 1R-2-882
P.I.
222+84
13824
40'
225
Deed RW 10011
S 88°54'30"E (True) = N 89°11'15" E (Grid)
Deed RW 9816
148-35
75'
Deed Q-1111
220
40'
221+27.02 P.C.S.
225+27.02 P.T.
13823
Const. 223+90.69 P.C.S.
WRIGHT
R. Lee ~~White~~ et al
~~Medley Bond McKittrick~~
109-320
Equ. = Const. 226+70.69 P.T. Bk. = 228+05.90 P.O.T. Ah.
230+92.60 P.O.T.
230+92.88 P.S.
EQUATION
400' Spiral
S = 24°00'
a = 3
1131.82
N.0°03'30"W.
P.S.C. 217+67.43
12° C.R.
TΔ = 91°09'
T.S. = 700.17
See Drg. 6B-19-14
To be sold
8-7-73
400' Spiral
S = 24°00'
a = 3
Deed Q-1111
1R-2-1858
Const
7° C.R.
TΔ = 91°09'
Ts = 979.05
280' Sps.
S = 9°48'
a = 2.5
P.S. 213+67.43
P.O.T. 213+64.65
EQUATION
Const. 213+68.55 P.S.C.
1088.87
S.0°22'30" W.
R. Lee Wright
146-472
See 1R-2-1858
21.45 Acres
Const. 210+88.55 P.S. Ah. = 210+85.77 P.O.T. Bk. = EQU.
To Baker
Const. N 0°03'30" W (True) = N 1°57'45" W (Grid)
40'
75'
962.21
S. 88°32'30" W.
952.2'
47706
Deed 73-15-097
SEE 1R-2-1858
Roy Kizer Constn Co
72-38-023
100'
S 0°22'30" W
S.E. Corner
R. Lee Wright and
Jewel J. Wright Tract

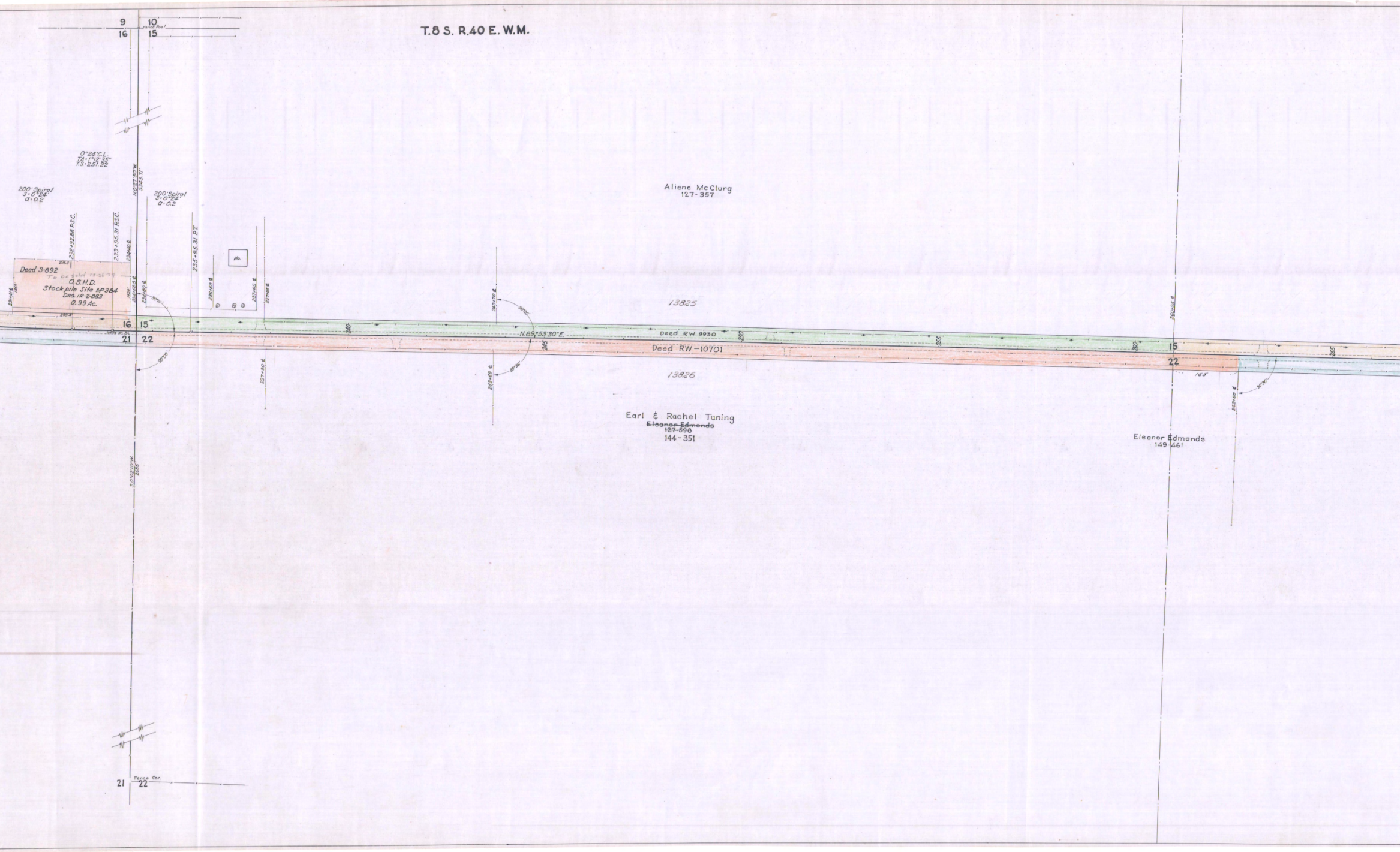
T.8 S. R.40 E. W.M.
9
10
16
15
Fence Post
0°24'C.L.
TA·1°12'35"
T.S·251.22
200' Spiral
S·0°24'
a·0.2
N.0°27'50"W.
5343.71'
200' Spiral
S·0°24'
a·0.2
232+92.88 P.S.C.
233+95.31 P.S.C.
234+40 ℄
235+95.31 P.T.
Deed S-892
To be sold 12-26-79
O.S.H.D.
Stockpile Site MP 384
DRG. IR-2-883
0.99 Ac.
231+41 ℄
234+88.8 ℄
234+80 ℄
236+53 ℄
237+65 ℄
237+85 ℄
No.
16
15
21
22
237+90 ℄
Aliene McClurg
127-357
243+76 ℄
30°20'
N.89°53'30"E.
Deed RW 9930
245
250
Deed RW-10701
243+69 ℄
89°36'
13825
13826
Earl & Rachel Tuning
~~Eleanor Edmonds~~
~~127-598~~
144-351
255
260
260+35 ℄
15
22
165'
265
90°30'
262+60 ℄
Eleanor Edmonds
149-461
S.0°02'10"W.
2685'
Fence Cor.
21
22

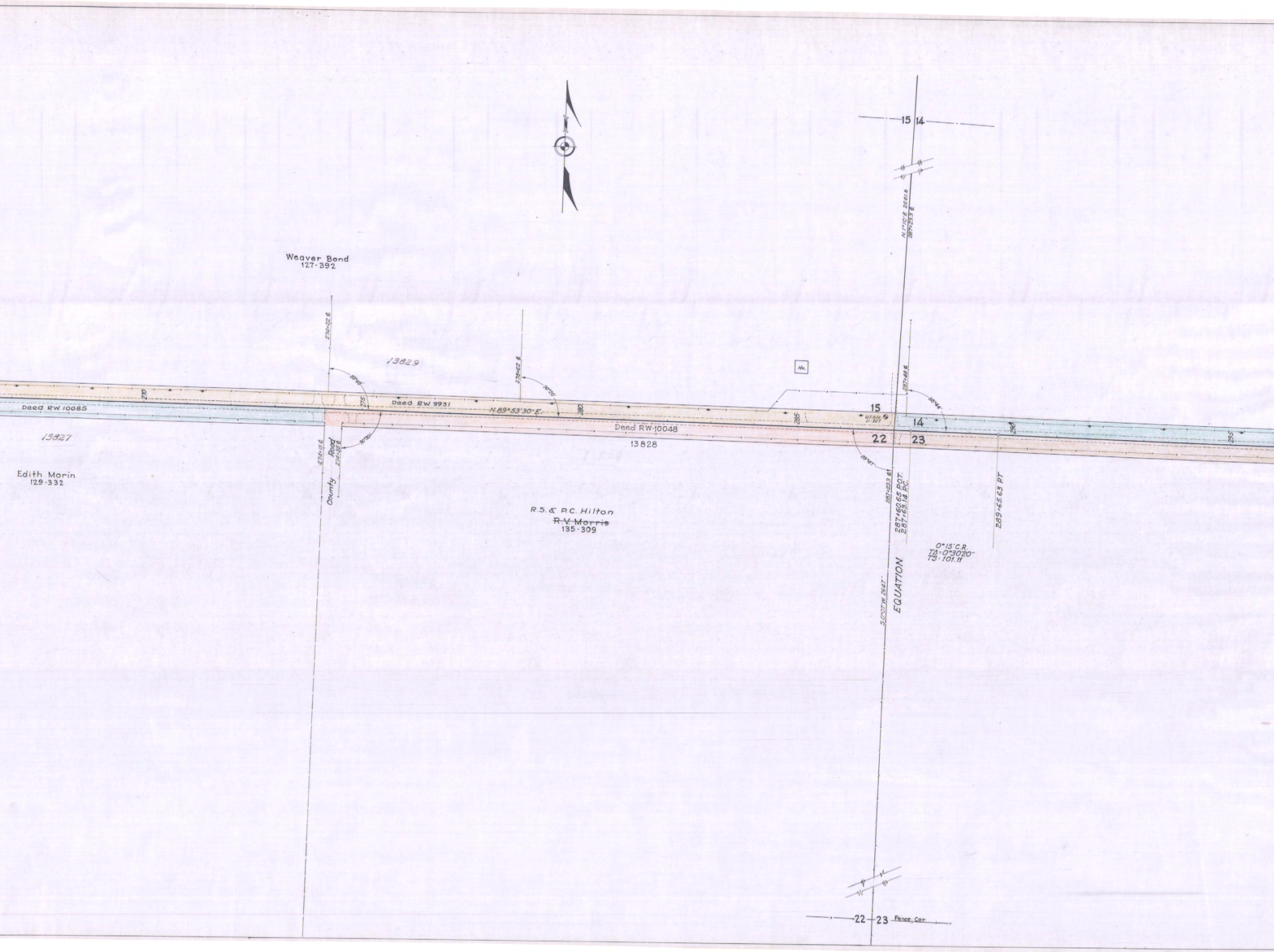
15 14
N.1°10'E 2661.6
287+23.3 ℄
Weaver Bond
127-392
274+22 ℄
13829
89°48'
270
Deed RW 10085
275
Deed RW 9931
278+62 ℄
90°20'
N.89°53'30"E.
280
Ho.
285
U.S.B.M.
H-307
15
14
22
23
287+48 ℄
88°44'
290
295
Deed RW-10048
13828
13827
90°30'
274+15 ℄
274+35 ℄
County Road
89°47'
287+23.3 ℄
287+60.65 P.O.T.
287+63.14 P.C.
289+65.63 P.T.
Edith Morin
129-332
R.S. & P.C. Hilton
~~R.V. Morris~~
135-309
0°15' C.R.
TΔ = 0°30'20"
TS = 101.11
EQUATION
S.0°07'W. 2647'
22 23 Fence Cor.

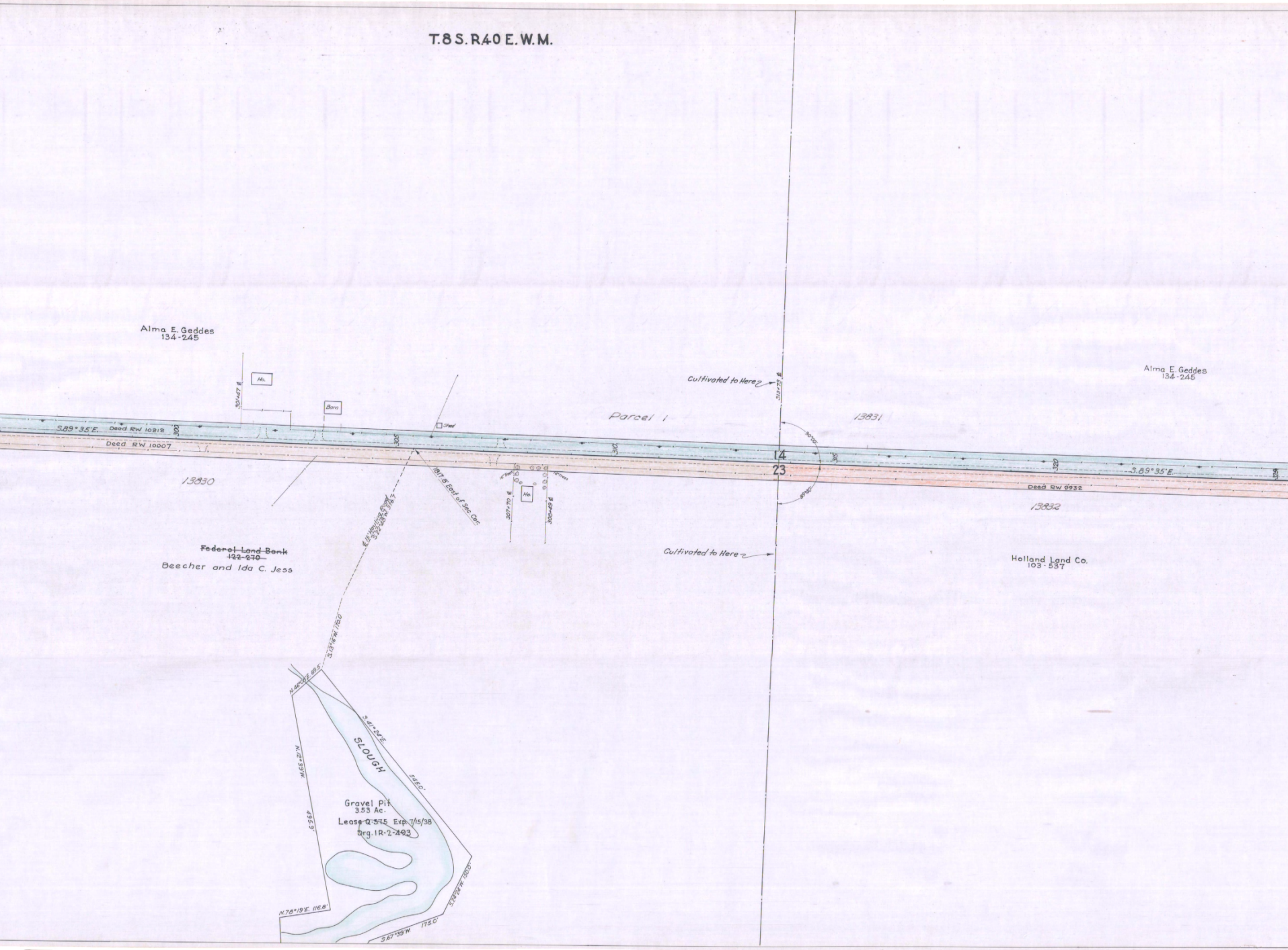
T.8S.R40E.W.M.
Alma E. Geddes
134-245
Ho.
301+47 ℄
Barn
Shed
S.89°35'E.
Deed RW 10212
Deed RW 10007
300
305
310
13830
1817.8' East of Sec. Cor.
℄ 15' Hauling Road S.22°48'W. 376.7
16" Trees
12" Trees
Ho.
307+70 ℄
308+49 ℄
~~Federal Land Bank~~
~~122-270~~
Beecher and Ida C. Jess
S.13°16'W. 170.0
N.46°05'E. 89.5'
S.41°24'E.
SLOUGH
545.0'
N.12°39'W.
495.9'
Gravel Pit
3.53 Ac.
~~Lease Q-575~~ Exp. 7/15/38
Drg. 1R-2-493
N.78°19'E. 116.8'
S.67°39'W. 175.0'
S.24°24'W. 150.0'
Cultivated to Here
313+73 ℄
Parcel 1
13831
90°00'
14
23
315
89°40'
Cultivated to Here
Alma E. Geddes
134-245
320
S.89°35'E.
325
Deed RW 9932
13832
Holland Land Co.
103-537

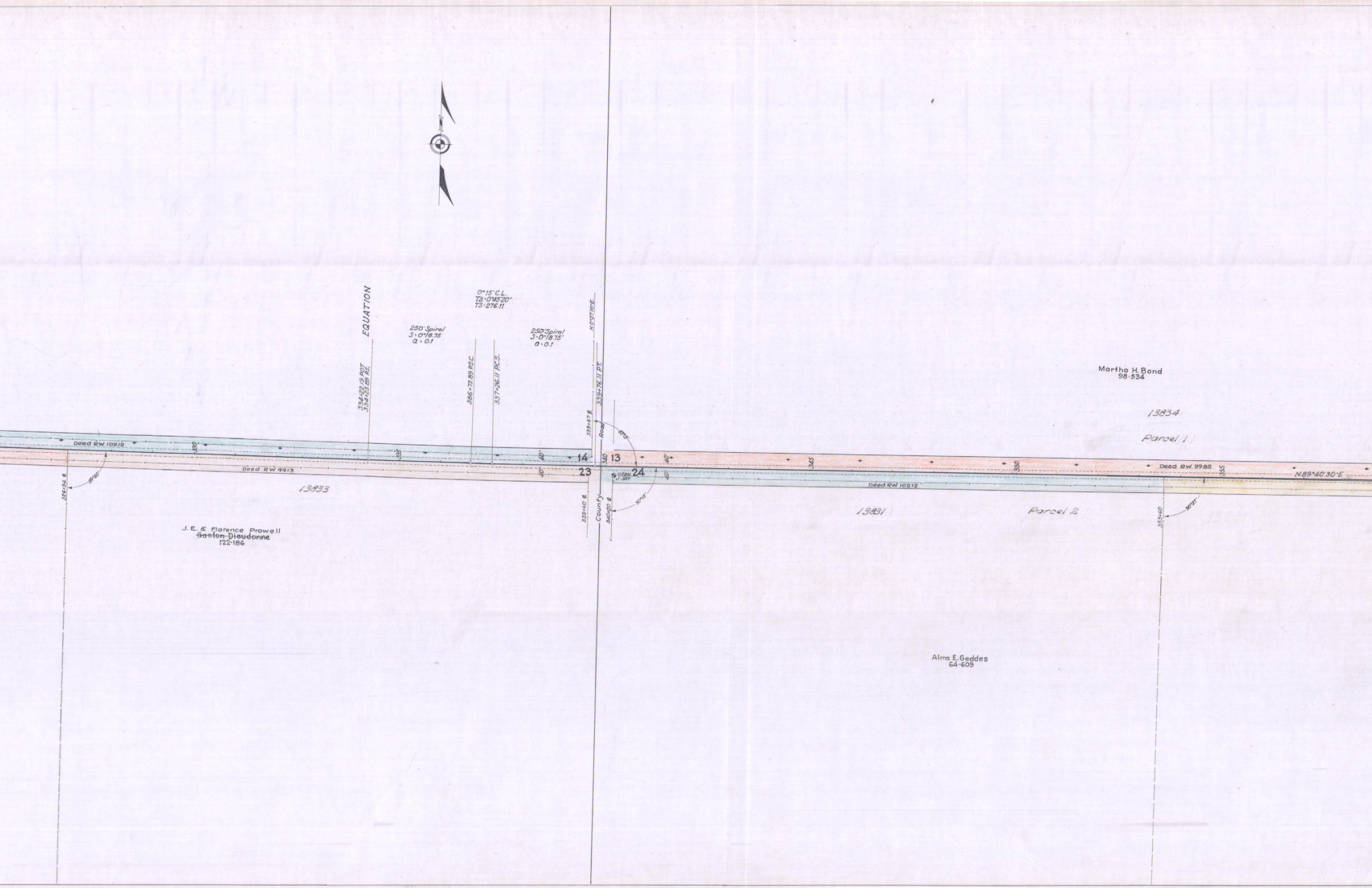
EQUATION
334+22.19 P.O.T.
334+23.89 P.S.
250' Spiral
S=0°18.75
a=0.1
0°15' C.L.
TΔ=0°45'20"
TS=276.11
386+73.89 P.S.C.
337+26.11 P.C.S.
250' Spiral
S=0°18.75'
a=0.1
N.0°27'10"E.
339+76.11 P.T.
339+67 ℄
Road
County
339+60 ℄
340+20 ℄
89°13'
90°15'
USBM J-307
14
13
23
24
40'
40'
40'
40'
330
335
340
345
350
355
Deed RW 10212
Deed RW 9913
Deed RW 10212
Deed RW 9988
N.89°40'30"E.
326+94 ℄
89°40'
13833
J. E. & Florence Prowell
~~Gaston Dieudonne~~
122-186
Martha H. Bond
98-534
13834
Parcel 1
13831
Parcel 2
353+60
90°37'
Alma E. Geddes
64-609

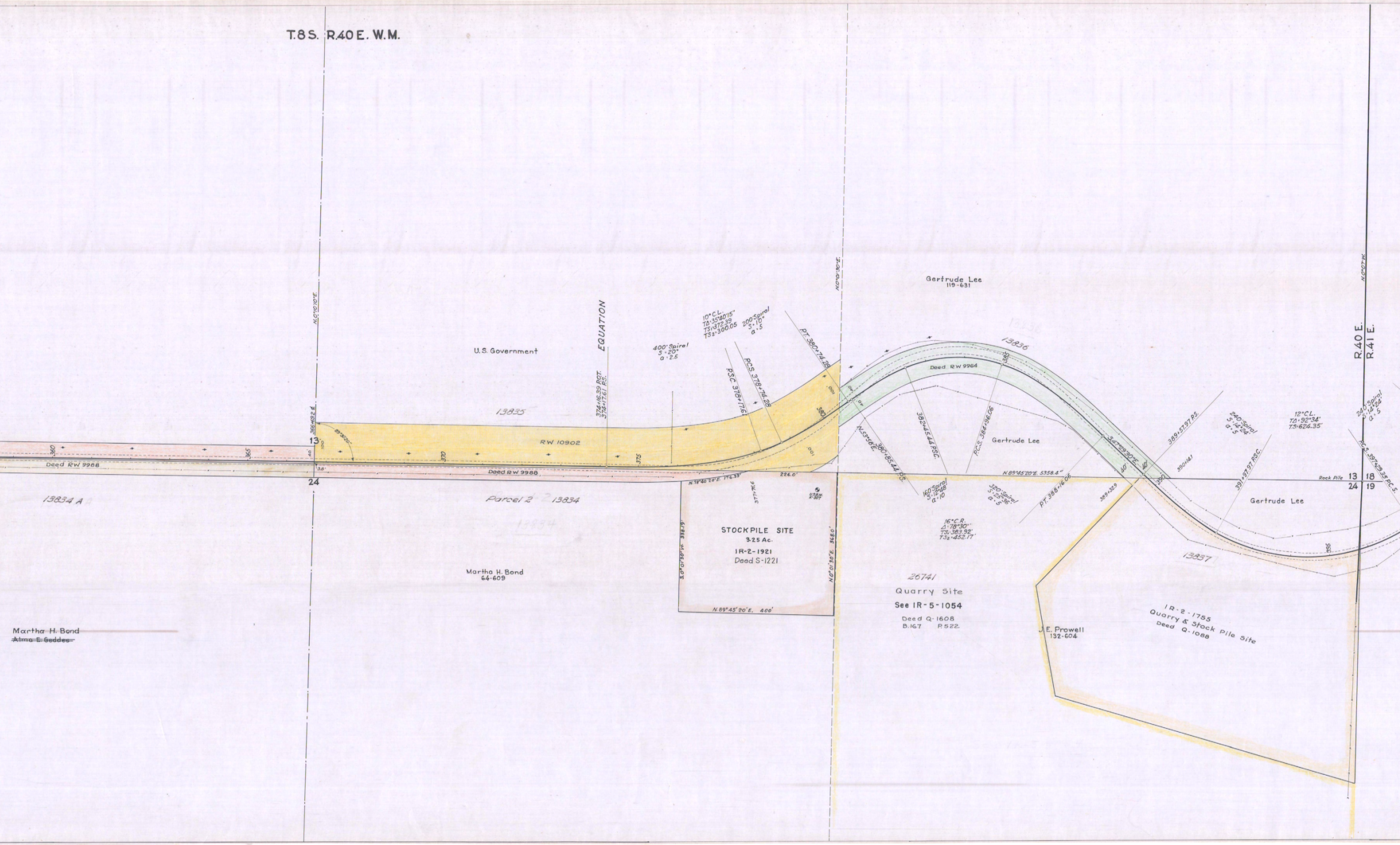
T.8S. R.40E. W.M.
N.0°10'10"E.
U.S. Government
EQUATION
374+16.39 P.O.T.
374+17.61 P.S.
400' Spiral
S·20°
a·2.5
10° C.L.
TΔ·35°40'15"
TS1·372.39
TS2·300.05
200' Spiral
S·10°
a·5
P.S.C. 378+17.61
P.C.S. 378+74.28
P.T. 380+74.28
N.0°01'30"E.
13835
366+69.2
89°30'20"
13
100'
40'
38'
24
360
365
370
375
380
RW 10902
Deed RW 9988
Deed RW 9988
13834 A
Parcel 2 13834
13834
Martha H. Bond
64-609
Martha H. Bond
~~Alma E. Geddes~~
N.78°40'20"E. 176.33'
226.0'
377+76.6
U.S.B.M. K-307
STOCKPILE SITE
3.25 Ac.
IR-2-1921
Deed S-1221
S.0°01'30"W. 338.19'
N.0°01'30"E. 368.0'
N.89°45'20"E. 400'
Gertrude Lee
119-631
13836
Deed RW 9964
385
N.53°56'E.
380+85.44 P.S.
382+45.44 P.S.C.
P.C.S. 384+96.06
Gertrude Lee
S.47°29'30"E.
40'
40'
389+57.97 P.S.
390+14.1
390
N.89°45'20"E. 5358.4"
160' Spiral
S·12°48'
a·10
320' Spiral
S·25°36'
a·5
P.T. 388+16.06
389+32.9
16° C.R.
Δ·78°30'
TS1·383.92'
TS2·452.17'
26741
Quarry Site
See IR-5-1054
Deed Q-1608
B.167 P.522
J.E. Prowell
132-604
IR-2-1755
Quarry & Stock Pile Site
Deed Q-1088
13837
240' Spiral
S·14°24'
a·5
12° C.L.
TΔ·92°34'
T.S·624.35'
391+97.97 P.S.C.
Gertrude Lee
395
Rock Pile
13 18
24 19
R.40 E.
R.41 E.
240' Spiral
S·14°24'
a·5
P.C.S. 397+29.35 P.C.S.

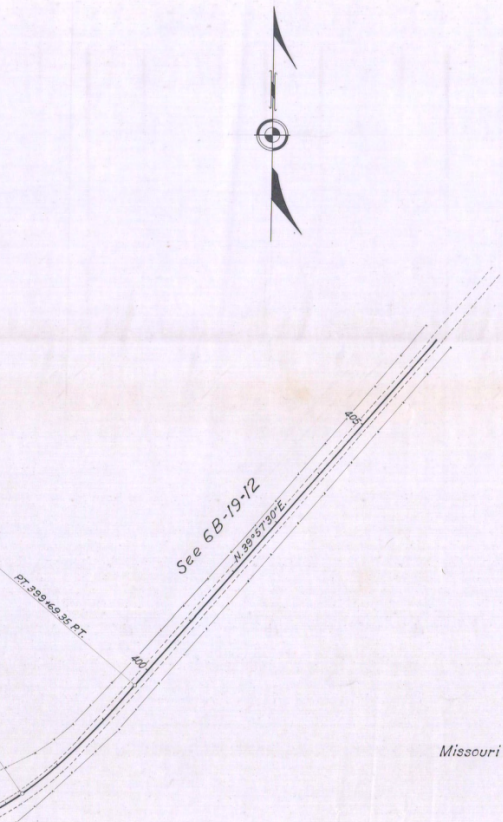
See 6B-19-12
N.39°57'30"E.
405
400
P.T. 399+69.35 P.T.

Missouri Flat-Baker Section-Medical Springs Hwy.
Part 1 of 2 Parts

DRG. 6B-19-13