6B-4-15

Sumpter-Forest Bdy. 1"=100'

OREGON STATE HIGHWAY DEPARTMENT
Right of Way Map

SUMPTER-FOREST BDY. SECTION

SUMPTER VALLEY HIGHWAY
BAKER COUNTY

Scale: 1"=100'   June, 1942

?, if map is accurate?

Drg. No.   6B·4·15

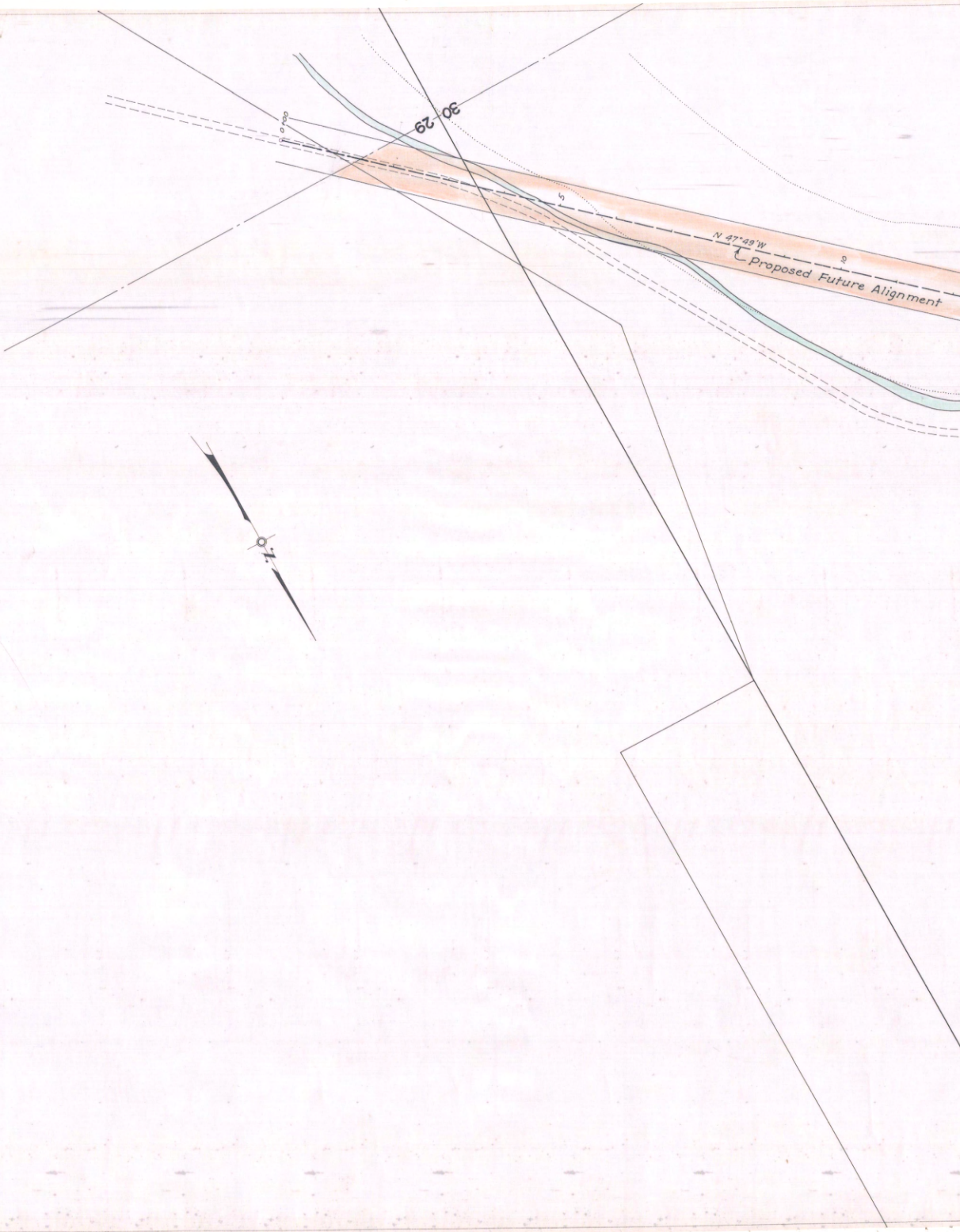
30
29
0+00
5
10
N 47°49'W
℄ Proposed Future Alignment
N

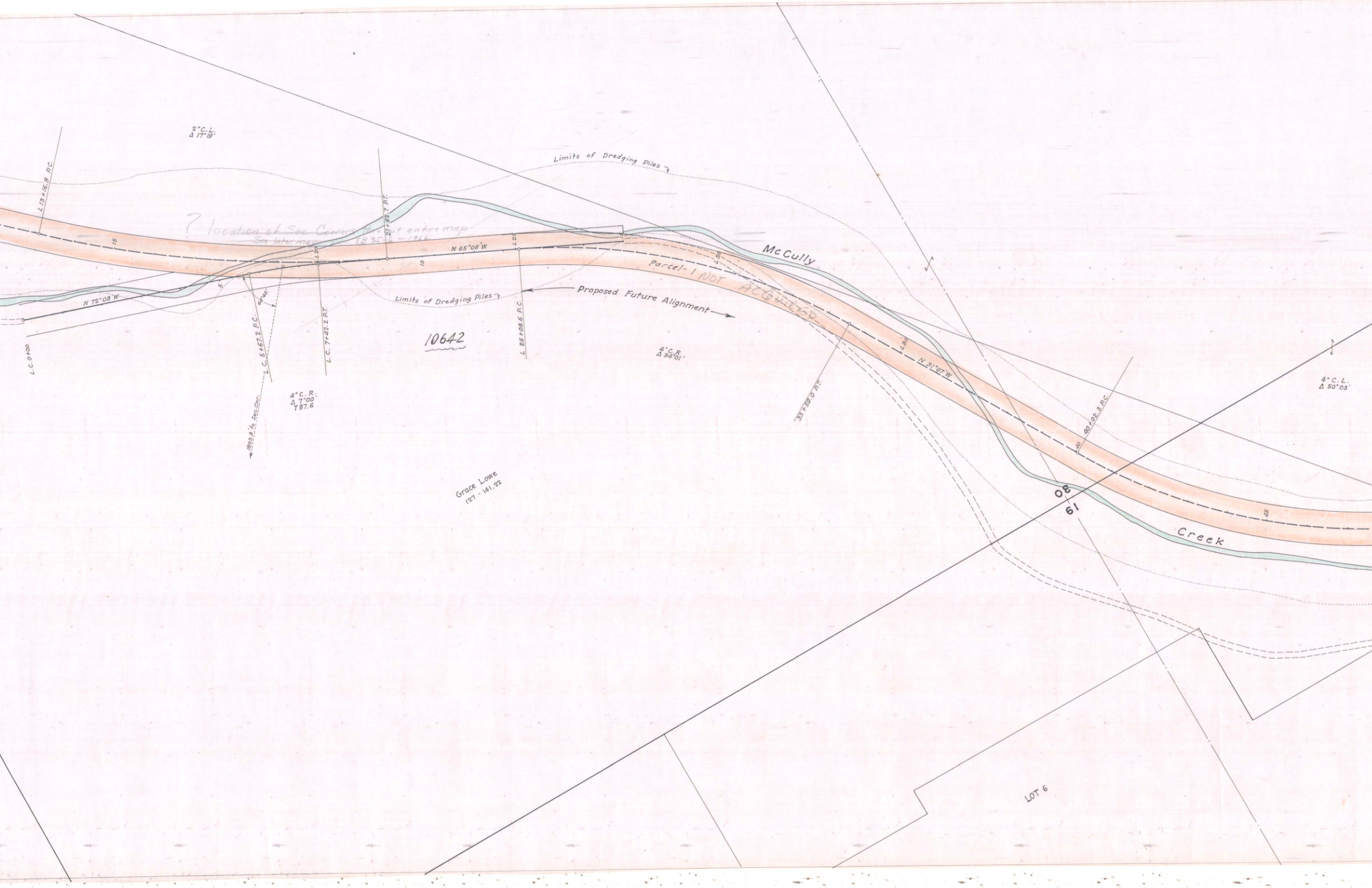
2°C.L.
Δ 17°19'
L 13+16.9 P.C.
15
? location of Sec Corners thru out entire map
See later map 8B35-6 – 1966
21+82.7 P.T.
L 20
10
N 65°08'W
L 25
Limits of Dredging Piles
5
N 72°08'W
68°45'
Limits of Dredging Piles
Proposed Future Alignment
L.C. 0+00
L.C. 5+67.2 P.C.
L.C. 7+42.2 P.T.
L 25+08.6 P.C.
1903.9' to Sec. Cor.
4°C.R.
Δ 7°00'
T 87.6
10642
4°C.R.
Δ 84°01'
McCully
Parcel-1 NOT ACQUIRED
L 30
L 35
N 31°07'W
33+59.0 P.T.
40+02.3 P.C.
40
45
4°C.L.
Δ 50°03'
30
19
Creek
Grace Lowe
127 - 141,22
LOT 6

T.9 S., R.37 E.
6B-4-15
SEE 8B-35-6 FOR NEW RW

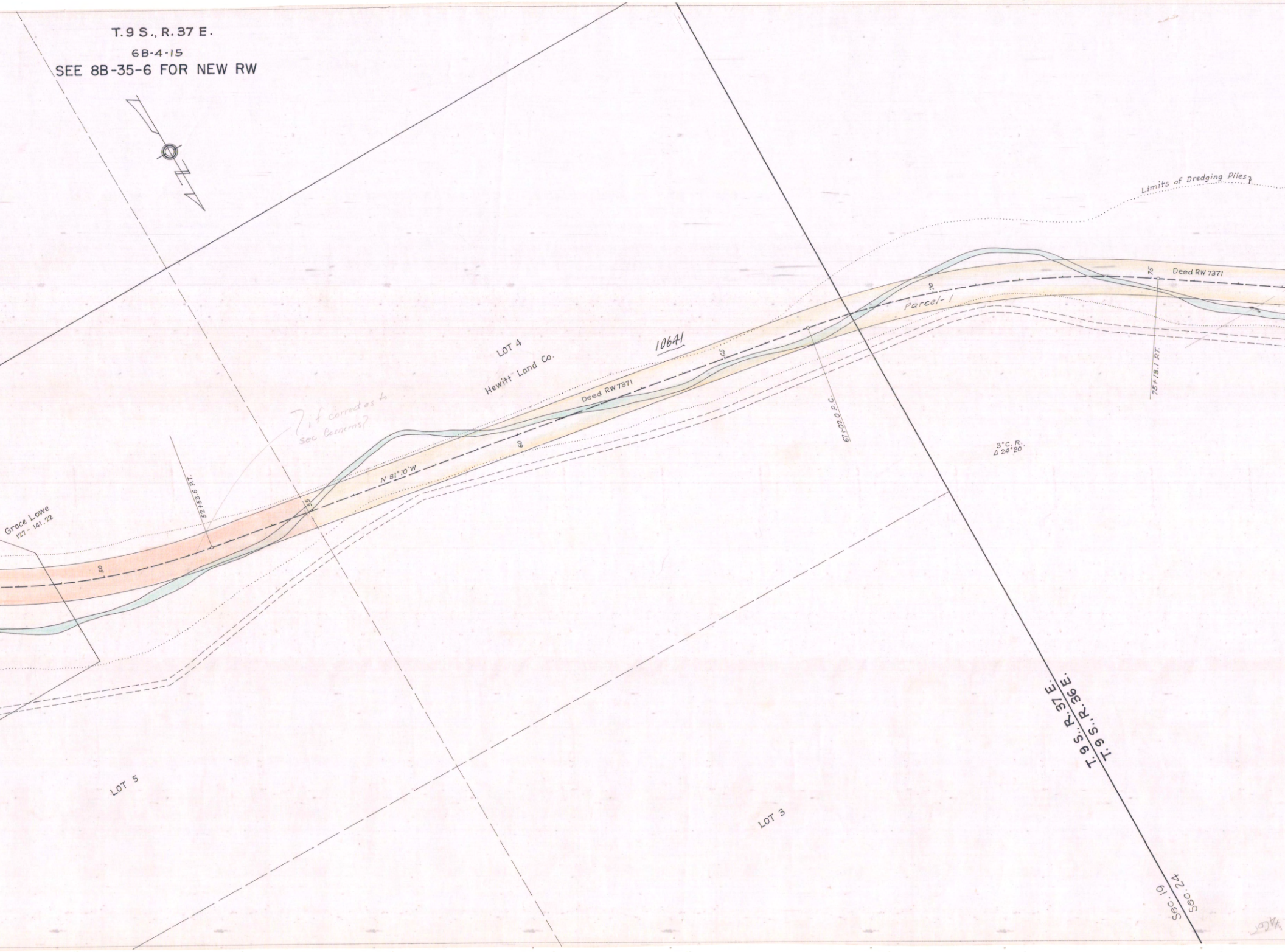
N
Limits of Dredging Piles
Deed RW 7371
75
70
Parcel-1
75+13.1 RT.
LOT 4
Hewitt Land Co.
10641
65
Deed RW 7371
67+02.0 P.C.
60
? if correct as to
sec Corners?
N 81°10'W
3°C.R.
Δ 24°20'
55
52+53.6 P.T.
Grace Lowe
127 - 141.22
50
T. 9 S., R. 37 E.
T. 9 S., R. 36 E.
LOT 5
LOT 3
Sec. 19
Sec. 24

T. 9 S., R. 36 E.

6B-4-15

SEE 8B-35-6 FOR NEW RW

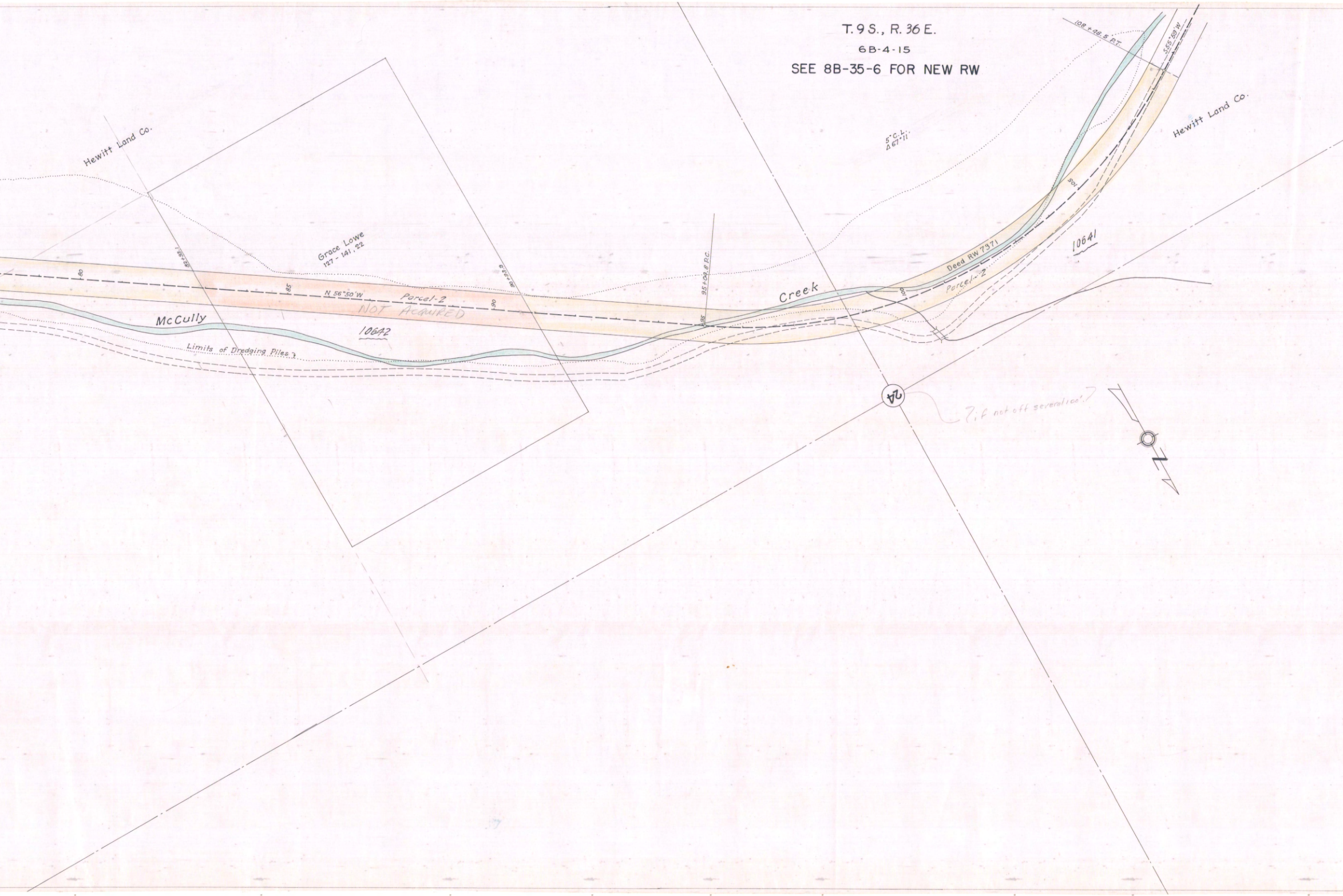
108 + 48.5 P.T.
S 55°59' W
Hewitt Land Co.
5° C.L.
Δ 67°11'
105
Deed RW 7371
Parcel-2
10641
100
Creek
95 + 04.8 P.C.
95
Hewitt Land Co.
Grace Lowe
127 - 141, 22
82 + 93.1
80
85
N 56°50' W
Parcel-2
NOT ACQUIRED
90
90 + 93.9
McCully
10642
Limits of Dredging Piles ?
24
? if not off several 100'?

SUMPTER-FOREST BD'Y. SEC.
Drg. No. 6B-4-15

24