OREGON STATE HIGHWAY DIVISION

Located Line

LA GRANDE / BAKER HWY. – POWDER RIVER SECTION

CHANDLER LANE COUNTY ROAD

BAKER COUNTY

Scale: 1 inch = 100 feet

Traced by A.L.B. May, 1974

DRG. NO. 9B-11-25

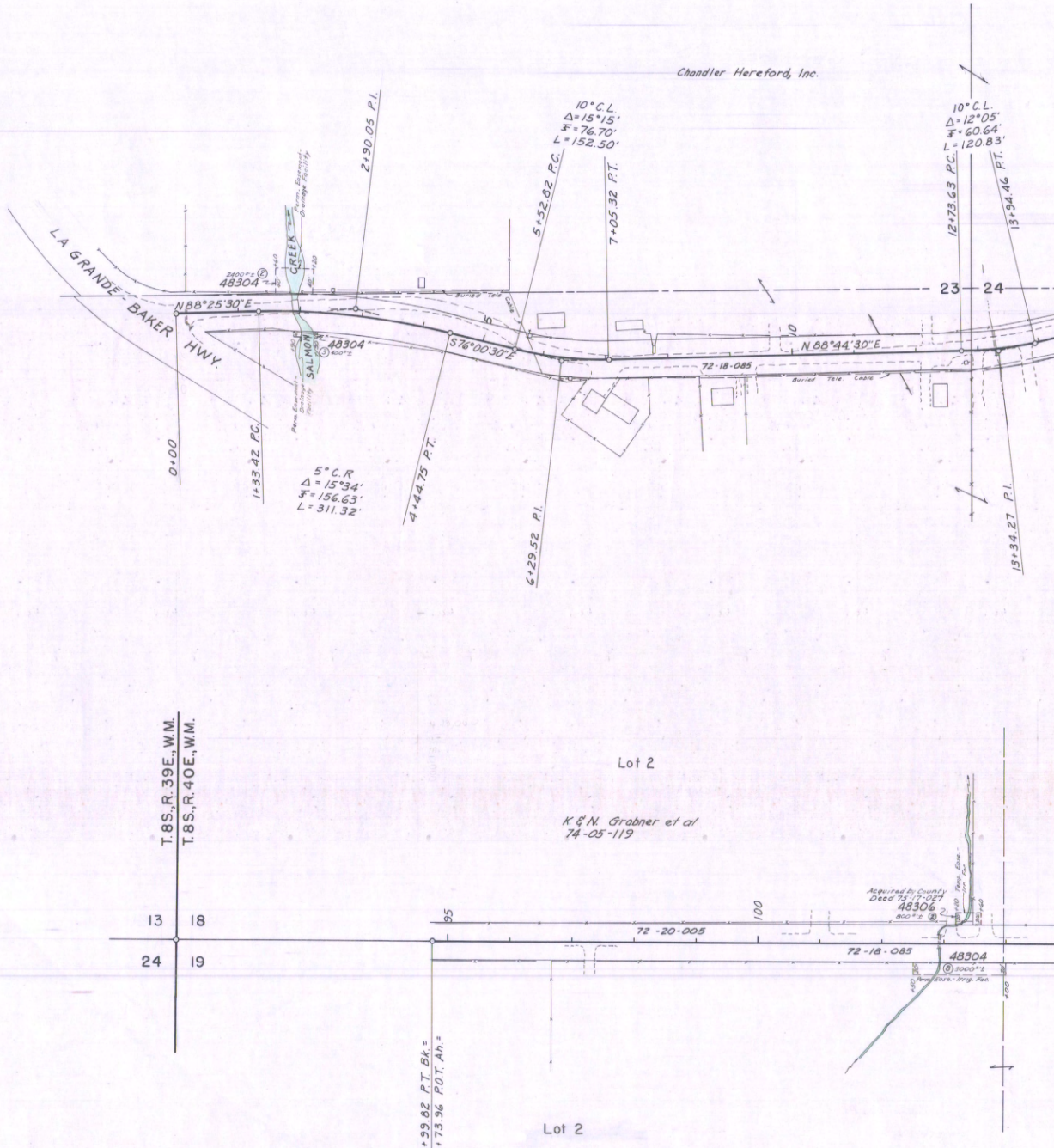
Chandler Hereford, Inc.
LA GRANDE - BAKER HWY.
0+00
N88°25'30"E
1+33.42 P.C.
2400□± ② 48304
CREEK
SALMON
Perm. Easement-Drainage Facility
48304 ③ 400□±
2+90.05 P.I.
5°C.R
Δ = 15°34'
T = 156.63'
L = 311.32'
4+44.75 P.T.
S76°00'30"E
Buried Tele. Cable
5+52.82 P.C.
10°C.L.
Δ=15°15'
T=76.70'
L=152.50'
6+29.52 P.I.
7+05.32 P.T.
10
72-18-085
N 88°44'30"E
Buried Tele. Cable
23
24
10°C.L.
Δ=12°05'
T=60.64'
L=120.83'
12+73.63 P.C.
13+34.27 P.I.
13+94.46 P.T.
T.8S.,R.39E.,W.M.
T.8S.,R.40E.,W.M.
13
18
24
19
Lot 2
K.&N. Grabner et al
74-05-119
95
100
72-20-005
72-18-085
Acquired by County Deed 75-17-027
48306
800□± ②
Temp. Ease.-Irr. Fac.
48304
⑤ 3000□±
Perm. Ease.-Irrig. Fac.
EQ. 93+99.82 P.T. Bk. = 94+73.96 P.O.T. Ah.
Lot 2

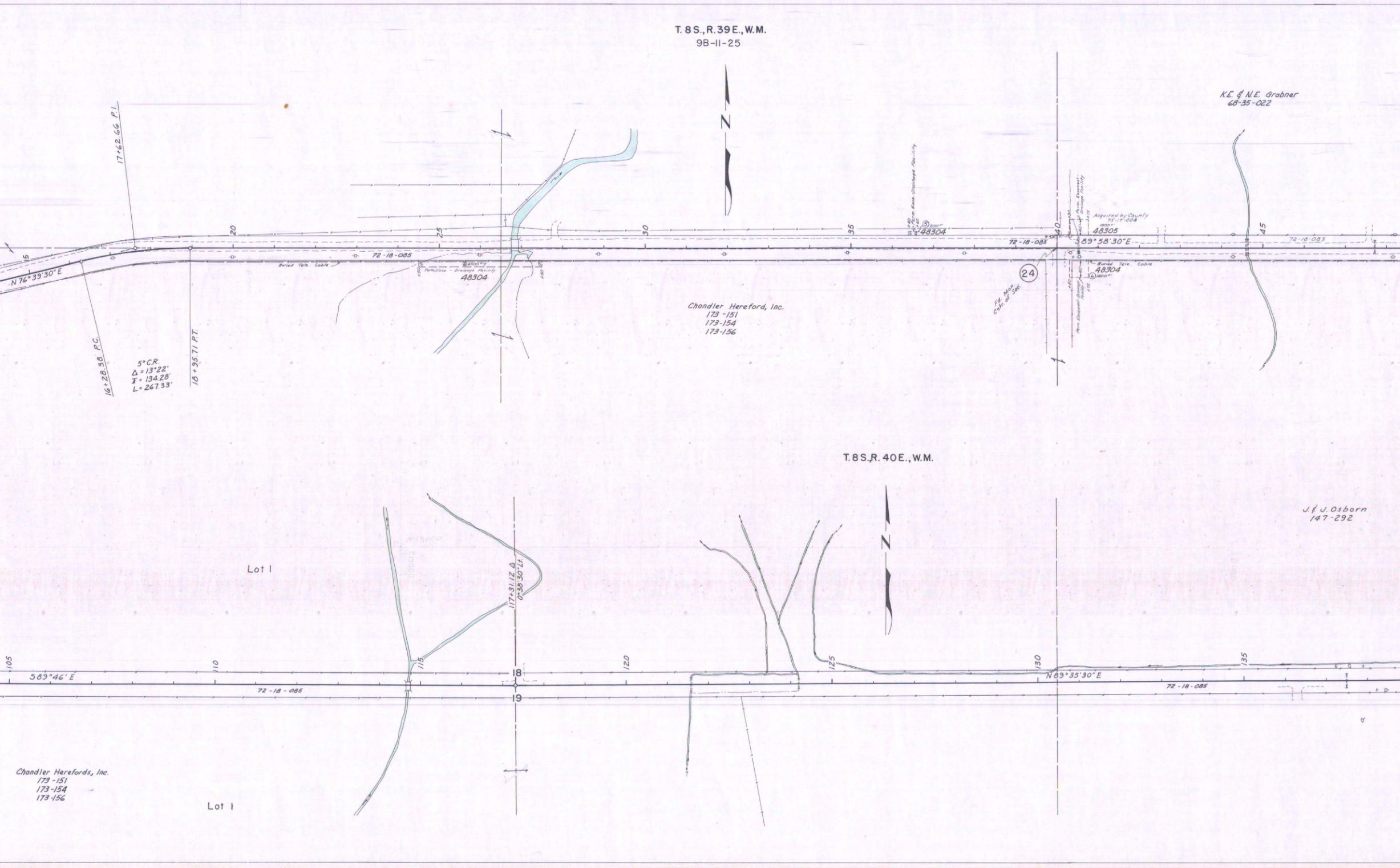
T. 8 S., R. 39 E., W.M.
9B-11-25
N
17+62.66 P.I.
16+28.38 P.C.
18+95.71 P.T.
5° C.R.
Δ = 13°22'
T = 134.28'
L = 267.33'
N 76°39'30" E
15
20
25
30
35
40
45
72-18-085
72-18-083
Buried Tele. Cable
4500 ± ⁴
Perm. Ease. - Drainage Facility
48304
+30
+30
Chandler Hereford, Inc.
173-151
173-154
173-156
Perm. Ease. Drainage Facility
+40
+60
⑤ 200 ±
48304
S 89°58'30" E
Acquired by County
75-17-008
1800 ±
48305
Perm. Easement - Drainage Facility
+30
+75
24
Fd. Mon. Cntr. of Sec.
Buried Tele. Cable
48304
⑥ 1800 ±
Perm. Easement - Drainage Facility
K.E. & N.E. Grabner
68-35-022
T. 8 S., R. 40 E., W.M.
N
J. & J. Osborn
147-292
Lot 1
117+31.12 Δ
0°38'30" Lt.
105
110
115
120
125
130
135
S 89°46' E
72-18-085
18
19
N 89°35'30" E
72-18-085
Chandler Herefords, Inc.
173-151
173-154
173-156
Lot 1

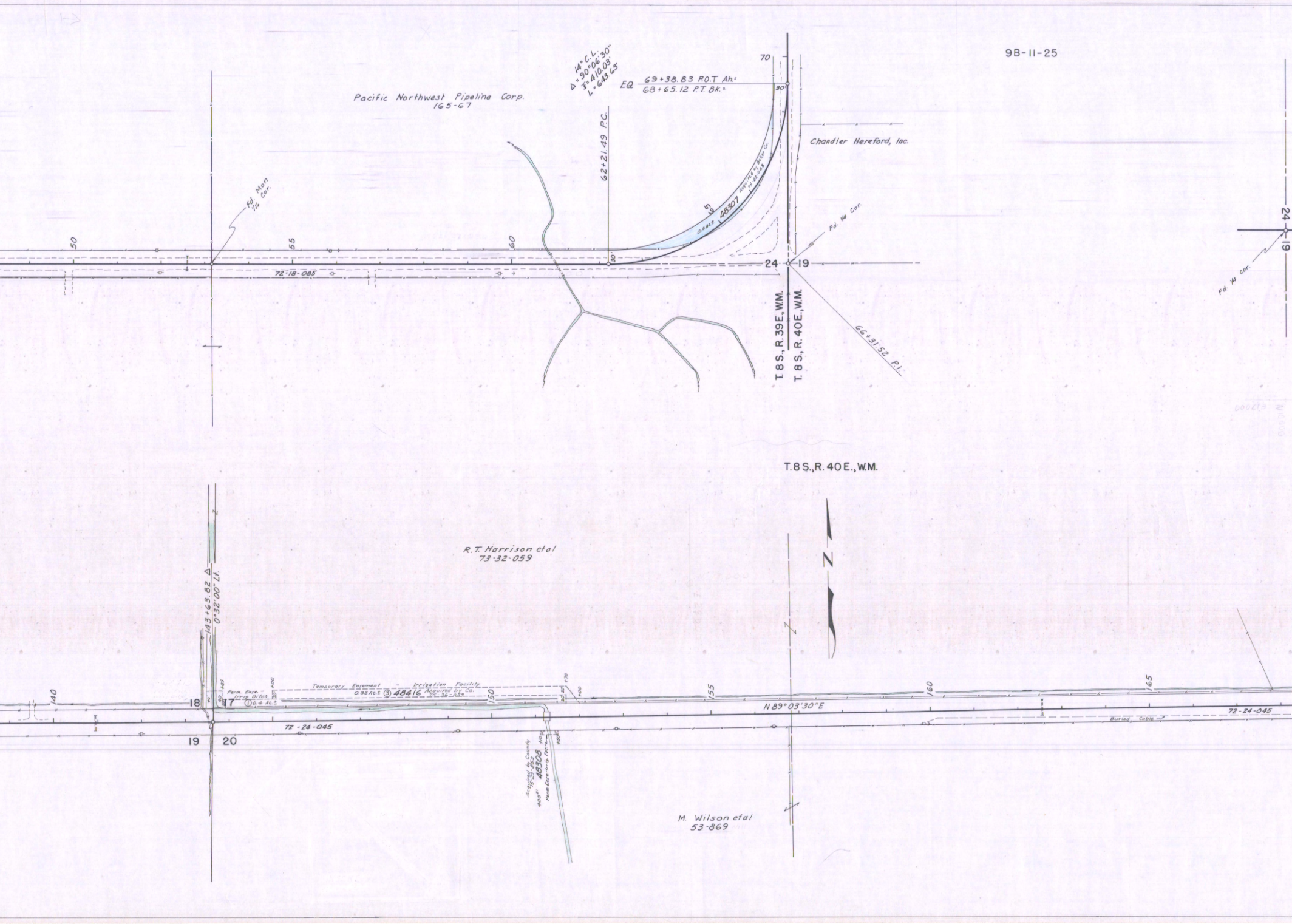
9B-11-25
Pacific Northwest Pipeline Corp.
165-67
14° C.L.
Δ = 90°06'30"
T = 410.03'
L = 643.63'
EQ 69+38.83 P.O.T Ah.=
68+65.12 P.T. Bk.=
62+21.49 P.C.
70
30'
Chandler Hereford, Inc.
Fd. Mon 1/16 Cor.
Fd. 1/4 Cor.
Fd. 1/4 Cor.
50
55
60
5
0.4 Ac.± 48307 Acquired by Baker Co. 75-42-048
24
19
72-18-085
T. 8 S., R. 39 E., W.M.
T. 8 S., R. 40 E., W.M.
66+31.52 P.I.
24
19
T. 8 S., R. 40 E., W.M.
N
R.T. Harrison et al
73-32-059
143+63.82 Δ
0°32'00" Lt.
Perm. Ease. - Irrig. Ditch
① 0.4 Ac.±
Temporary Easement - Irrigation Facility
0.32 Ac.± ③ 48416 Acquired by Co. 75-36-039
+85
+00
+70
+00
140
150
155
160
165
18
17
19
20
N 89°03'30" E
72-24-045
72-24-045
Buried Cable
Acquired by County 75-29-053
48308
400'±
Perm. Ease.: Irrig. Fac.
+10
+30
M. Wilson et al
53-869

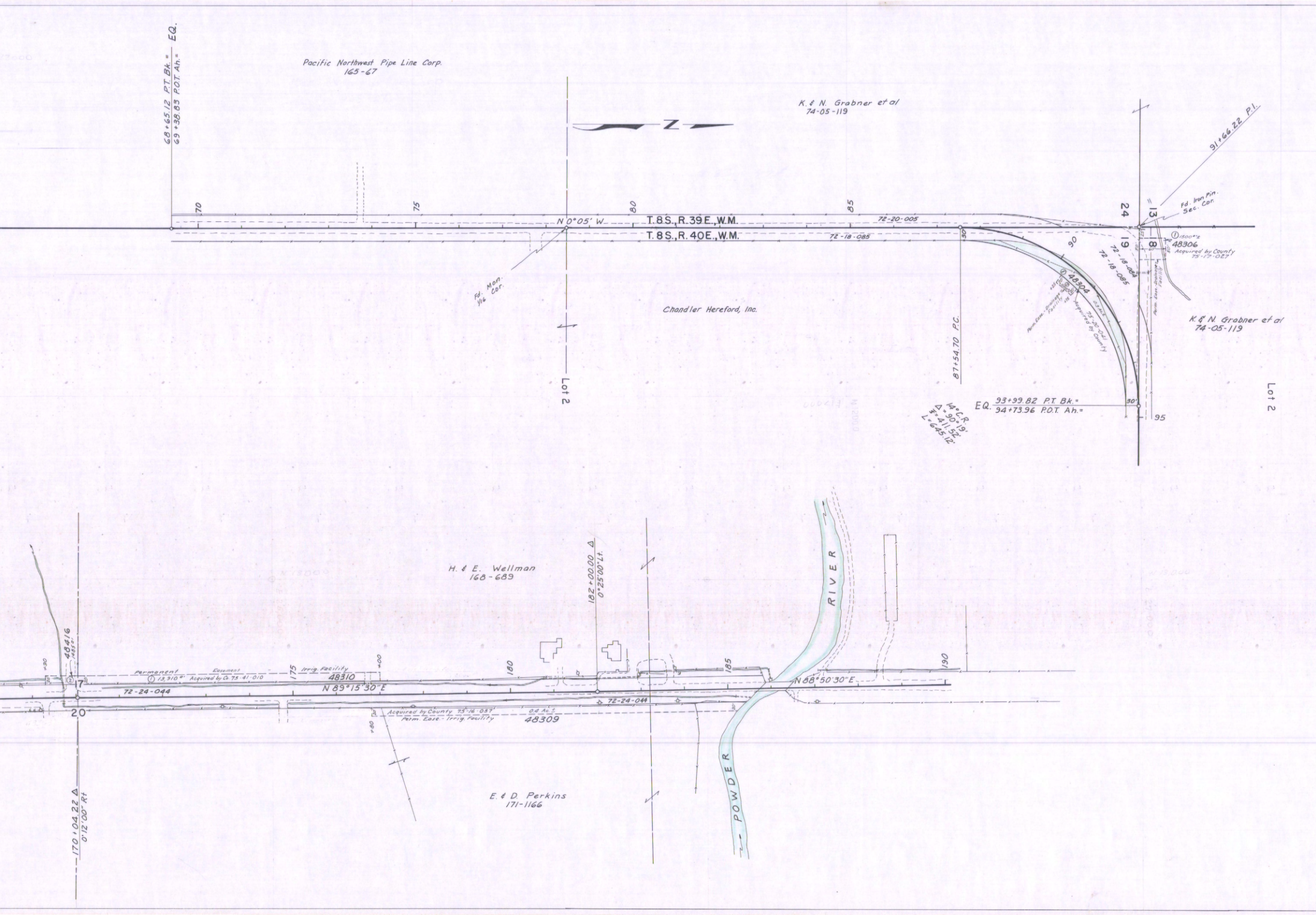
68+65.12 P.T. Bk.= EQ.
69+38.83 P.O.T. Ah.=
Pacific Northwest Pipe Line Corp.
165-67
K. & N. Grabner et al
74-05-119
Z
70
75
80
85
N 0°05' W
T.8S., R.39E., W.M.
T.8S., R.40E., W.M.
72-20-005
72-18-085
Fd. Mon.
1/16 Cor.
Chandler Hereford, Inc.
Lot 2
87+54.70 P.C.
30
90
91+66.22 P.I.
24
13
19
18
Fd. Iron Pin.
Sec. Cor.
① 1500□'±
48306
Acquired by County
75-17-027
72-18-084
72-18-085
① 48304
Perm. Ease.-Drainage Facility
0.3 Ac.±
75-20-041
Acquired by County
Perm. Ease.-Drainage Facility
K. & N. Grabner et al
74-05-119
14°C.R.
Δ=90°19'
T=411.52'
L=645.12'
EQ. 93+99.82 P.T. Bk.=
94+73.96 P.O.T. Ah.=
30'
95
Lot 2
H. & E. Wellman
168-689
182+00.00 Δ
0°25'00" Lt.
RIVER
POWDER
48416
1485□'
+30
17
20
Permanent Easement
① 13,910□' Acquired by Co. 75-41-010
175
Irrig. Facility
48310
+00
180
185
190
N 89°15'30" E
N 88°50'30" E
72-24-044
72-24-044
Acquired by County 75-16-057
Perm. Ease.-Irrig. Facility
0.4 Ac.±
48309
+80
E. & D. Perkins
171-1166
170+04.22 Δ
0°12'00" Rt

2470

LA GRANDE/BAKER HWY.-POWDER RIVER SECTION
CHANDLER LANE COUNTY ROAD
BAKER COUNTY
1" = 100'
TRACED
DRG. NO. 9B-11-25

LA GRANDE/BAKER HWY.-POWDER RIVER SECTION CHANDLER LANE COUNTY ROAD LOCATED LINE 1" = 100' DRG. NO. 9B-11-25