OREGON STATE HIGHWAY DEPARTMENT

Located Line

POWDER RIVER (McDOUGALL) LANE SECTION

COUNTY ROAD

FAS 506

BAKER COUNTY

Scale: 1 inch = 100 feet

Traced by L.J. March, 1969

DRG. NO. 9B-6-1

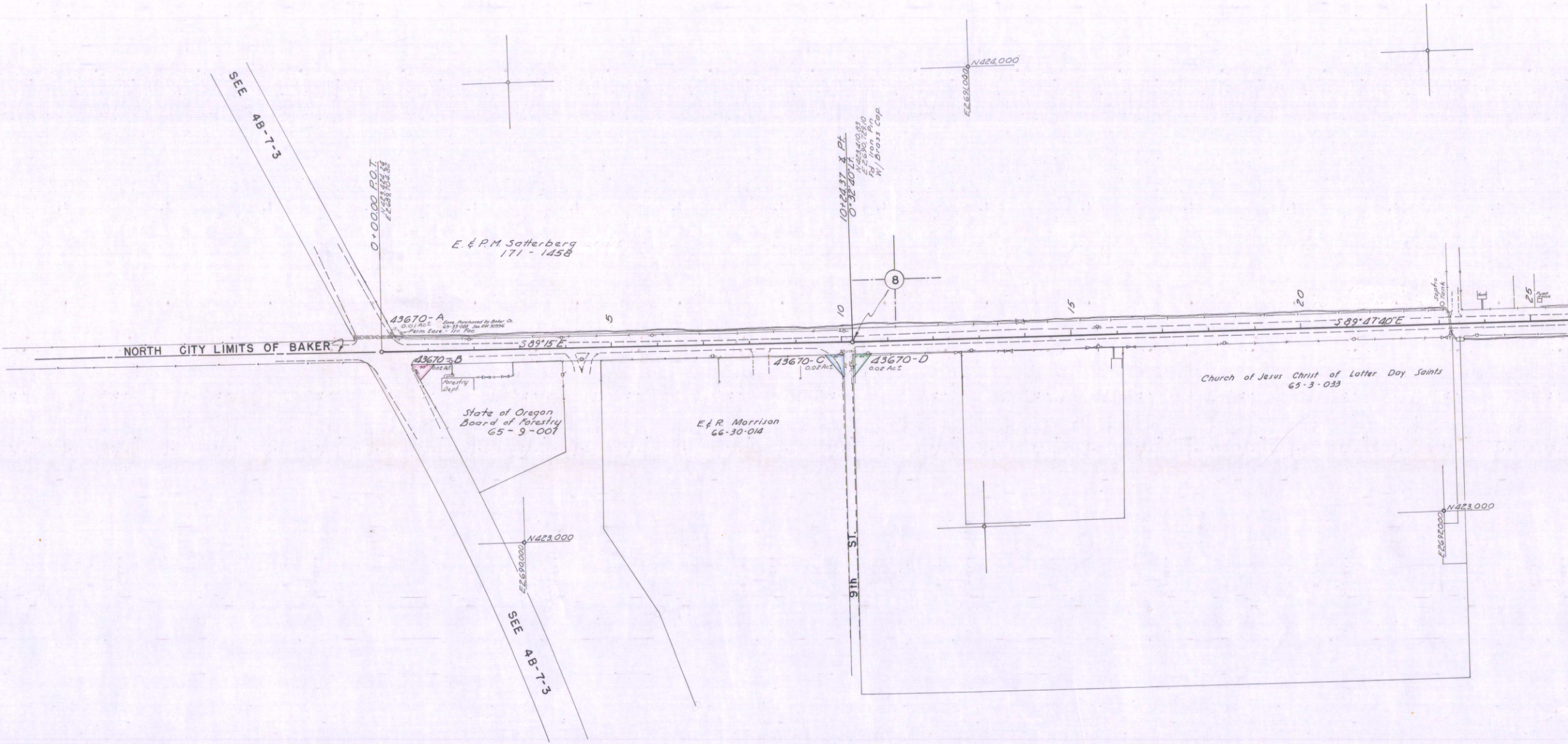
SEE 4B-7-3
0+00.00 P.O.T.
N423,424.24
E2,689,704.82
E. & P.M. Satterberg
171 - 1458
43670-A
0.01 Ac±
Ease. Purchased by Baker Co.
69-33-088 See RW 30996
Perm Ease. - Irr. Fac.
5
S89°15'E
NORTH CITY LIMITS OF BAKER
43670-B
0.02 Ac±
Forestry Dept.
State of Oregon
Board of Forestry
65-9-001
N423,000
E2,690,000
SEE 4B-7-3
E & R Morrison
66-30-014
10
10+24.37 ℄ Pt.
0°32'40" Lt.
N423,410.83
E2,690,729.10
Fd Iron Pin
W/ Brass Cap
8
43670-C
0.02 Ac±
43670-D
0.02 Ac±
9th ST.
N424,000
E2,691,000
15
20
S89°47'40"E
Septic Tank
25
Pump House
Church of Jesus Christ of Latter Day Saints
65-3-033
N423,000
E2,692,000

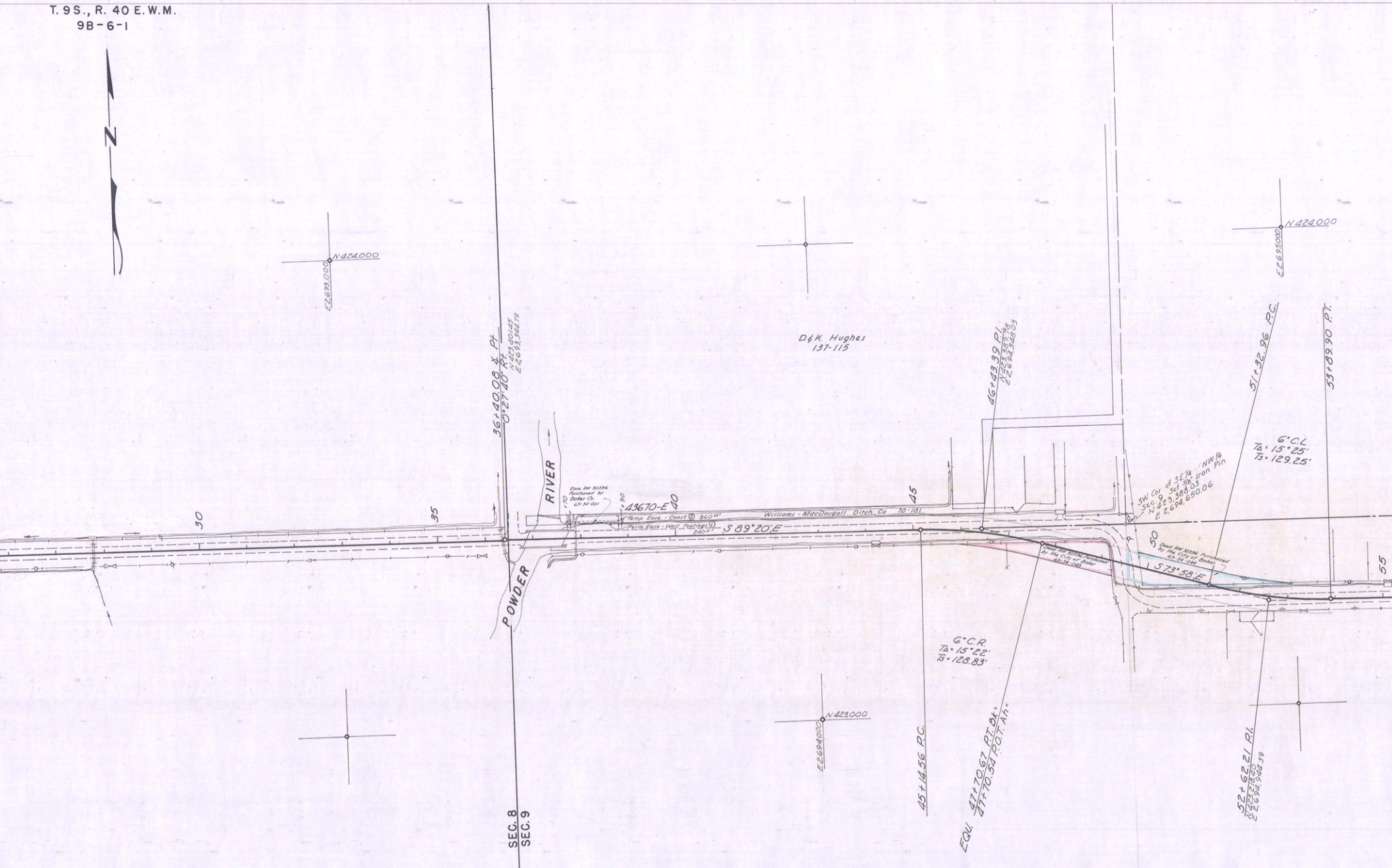
T. 9S., R. 40 E.W.M.
9B-6-1
N
N424,000
E2693,000
D&K Hughes
137-115
36+40.08 ℄ Pt.
0°27'40" Rt.
N423,401.45
E2693,348.79
POWDER RIVER
Ease. RW 30396
Purchased by
Baker Co.
69-34-001
+70
+90
43670-E
Temp Ease - Const. ② 360a'
Perm Ease - Wall Footings ①
240a'
Williams - MacDougall Ditch Co 70-181
S 89°20'E
30
35
40
45
50
55
46+43.39 P.I.
N423,389.78
E2,694,348.03
SW Cor of SE1/4 NW1/4
Sec. 9 Set 5/8" Iron Pin
N423,388.03
E2,694,650.06
Deed RW 30396 Purchased
by the City of Baker
69-34-045
Deed RW 30396 Purchased
by the City of Baker
69-34-044
S 73°58'E
51+32.96 P.C.
53+89.90 P.T.
N424,000
E2,695,000
6° C.L.
TΔ= 15°25'
Ts= 129.25'
6° C.R.
TΔ= 15°22'
Ts= 128.83'
N423,000
E2,694,000
45+14.56 P.C.
EQU. 47+70.67 P.T. Bk.=
47+70.54 P.O.T. Ah.
52+62.21 P.I.
N423,218.40
E2,694,944.39
SEC. 8
SEC. 9

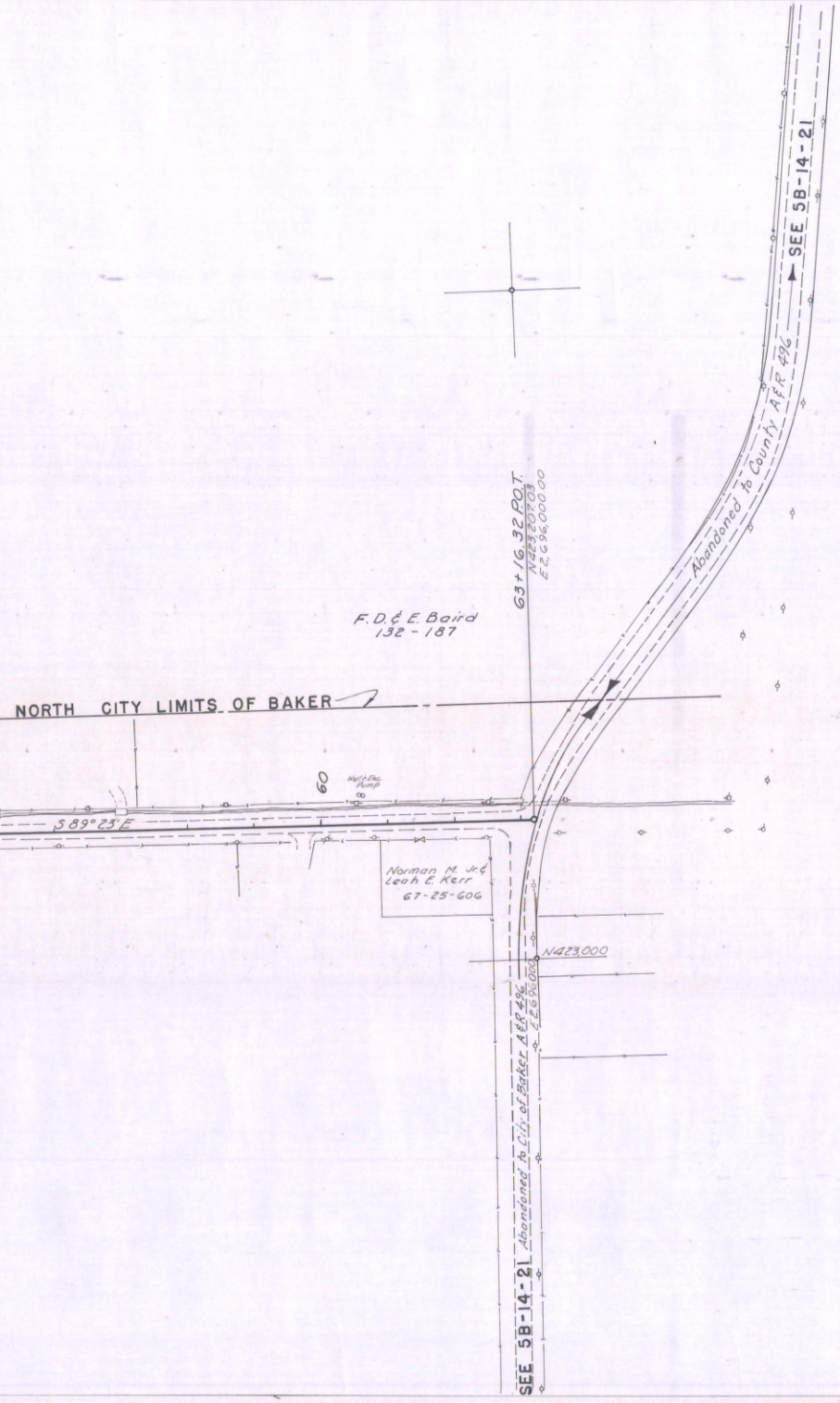
SEE 5B-14-21
Abandoned to County A&R 496
63+16.32 P.O.T.
N423,207.03
E2,696,000.00
F.D.& E. Baird
132 - 187
NORTH CITY LIMITS OF BAKER
60
Well & Elec. Pump
S 89° 23' E
Norman M. Jr. &
Leah E. Kerr
67-25-606
N423,000
E2,696,000
Abandoned to City of Baker A&R 496
SEE 5B-14-21

POWDER RIVER (McDOUGALL) LANE SECTION

COUNTY ROAD

BAKER COUNTY

MARCH, 1969 SCALE: 1" = 100'

DRG. NO. 9B-6-1

POWDER RIVER (McDOUGALL) LANE SEC. COUNTY ROAD LOCATED LINE SCALE: 1" = 100' DRG. NO. 9B-6-1