OREGON STATE HIGHWAY DEPARTMENT
Located Line

NORTH POWDER-BAKER SECTION

OLD OREGON TRAIL HIGHWAY

BAKER COUNTY
Scale: 1 inch = 100 feet
Traced by M.L.J. Sept., 1967

GRID BEARINGS-NORTH ZONE

PART 4 OF 5 PARTS

DRG. NO. 9B-3-22

ACCESS CONTROL LINE ———— - ———— -

'Set Pin' Indicates Set $\frac{5}{8}$"x30" Capped Iron Pin.
Submitted to County for Baldock Slough-Richland Interchange Section to Sta. 2090+00.

Submitted to County for Richland Interchange - S. Baker Interchange Section - Sta. 2090+00 Ahead.

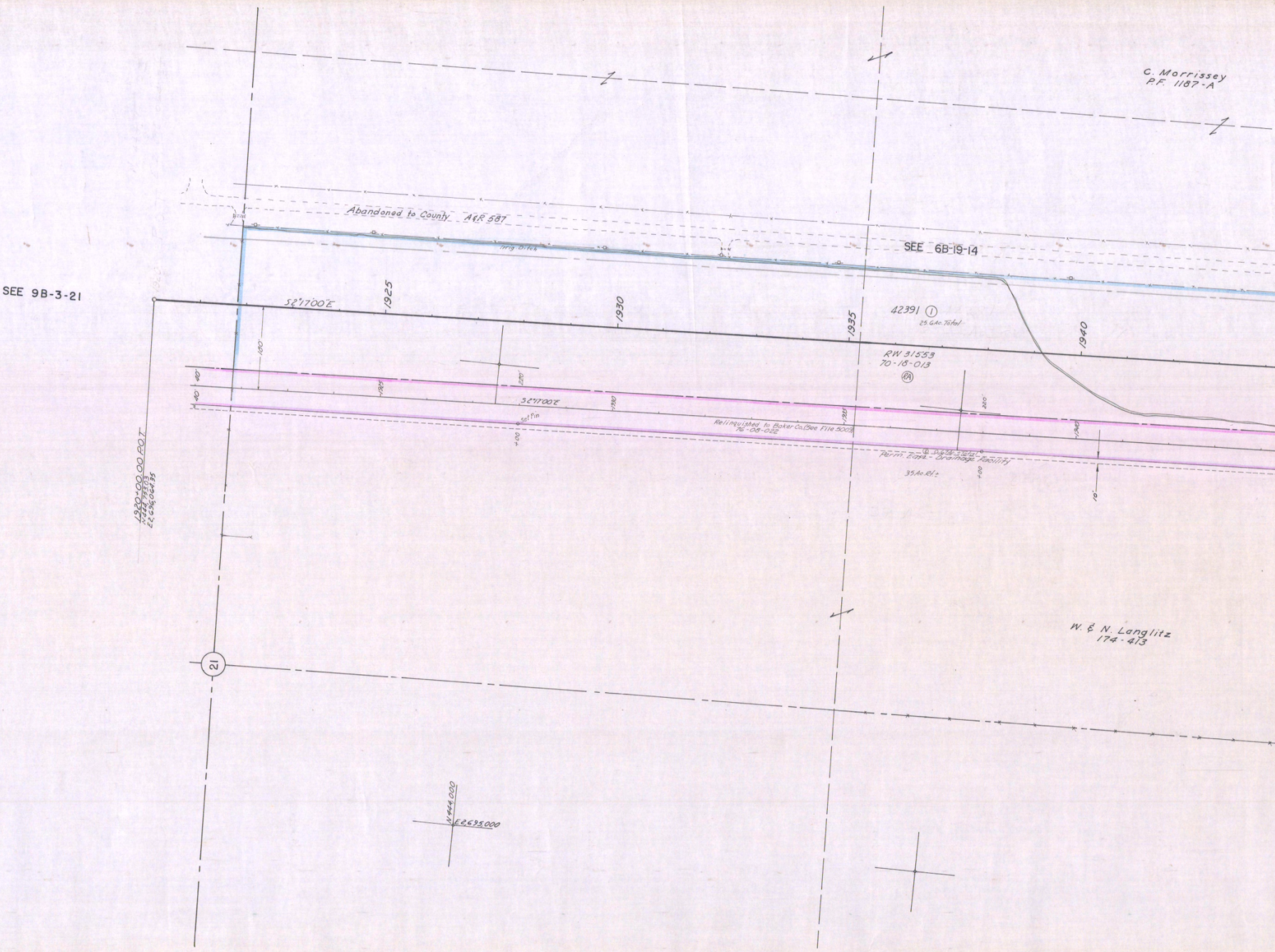
C. Morrissey
P.F. 1187-A
Abandoned to County A&R 587
Irrig. Ditch
SEE 6B-19-14
SEE 9B-3-21
S2°17'00"E
1925
1930
1935
1940
42391 ①
25.6 Ac. Total
RW 31553
70-18-013
RA
100'
40'
40'
220'
220'
1925
1930
1935
1940
S2°17'00"E
Set Pin
+00
+00
Relinquished to Baker Co. (See File 5009)
76-08-022
~~② 9.62 Ac. ±Total~~
Perm. Ease. - Drainage Facility
35 Ac. Rt. ±
10'
1920+00.00 P.O.T.
N444,793.03
E2,696,064.35
21
W. & N. Langlitz
174-413
N444,000
E2,695,000

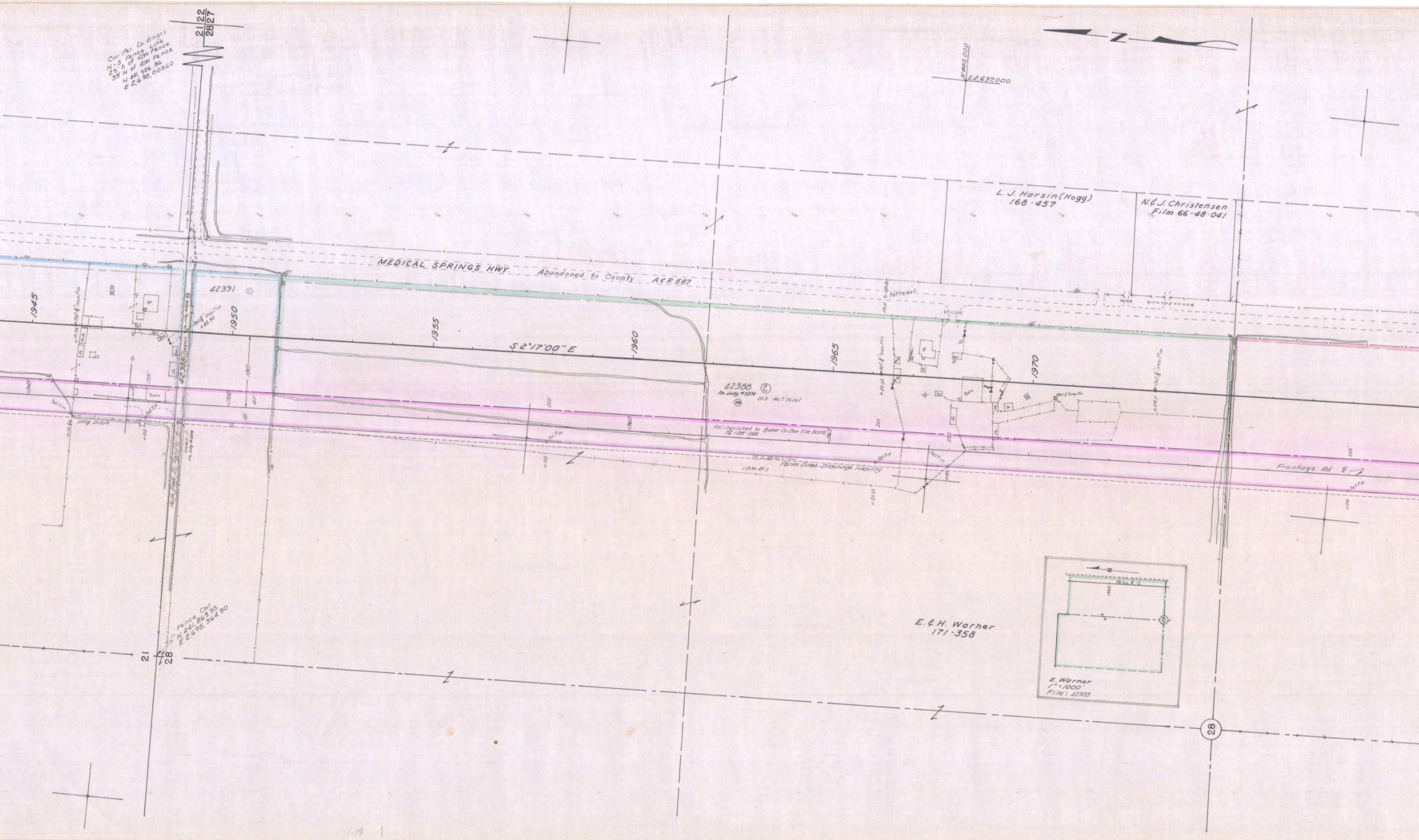
21 22
28 27
Cor. (Per Co. Engr.)
N-S Fence Line
25' S of R/W Fence
35' N of R/W Fence
N 441,926.86
E 2,698,005.60
N 440,000
E 2,697,000
Z
L. J. Harsin (Hogg)
168-457
N. & J. Christensen
Film 66-48-041
MEDICAL SPRINGS HWY.
Abandoned to County A&R 587
42391 ①
42388 ①
42388 ②
Fm. Judg. #3374
20.3 Ac.± Total
1945
1950
1955
1960
1965
1970
S 2°17'00" E
Set ⅝" Iron Pin
+82.90
Set P.K. Nail
Set Pin
Irrig. Ditch
Barn
Well & Pump Ho.
Relinquished to Baker Co. (See File 5009)
76-08-082
Perm. Esmt. Drainage Facility
113 Ac. Rt.±
Frontage Rd
220'
180'
40'
Fence Cor.
N 441,863.35
E 2,695,364.30
21
28
E. & H. Warner
171-358
E. Warner
1" = 1000'
File: 42388
1960
28

T. 8 S., R. 40 E. W.M.
DRG. NO. 9B-3-22

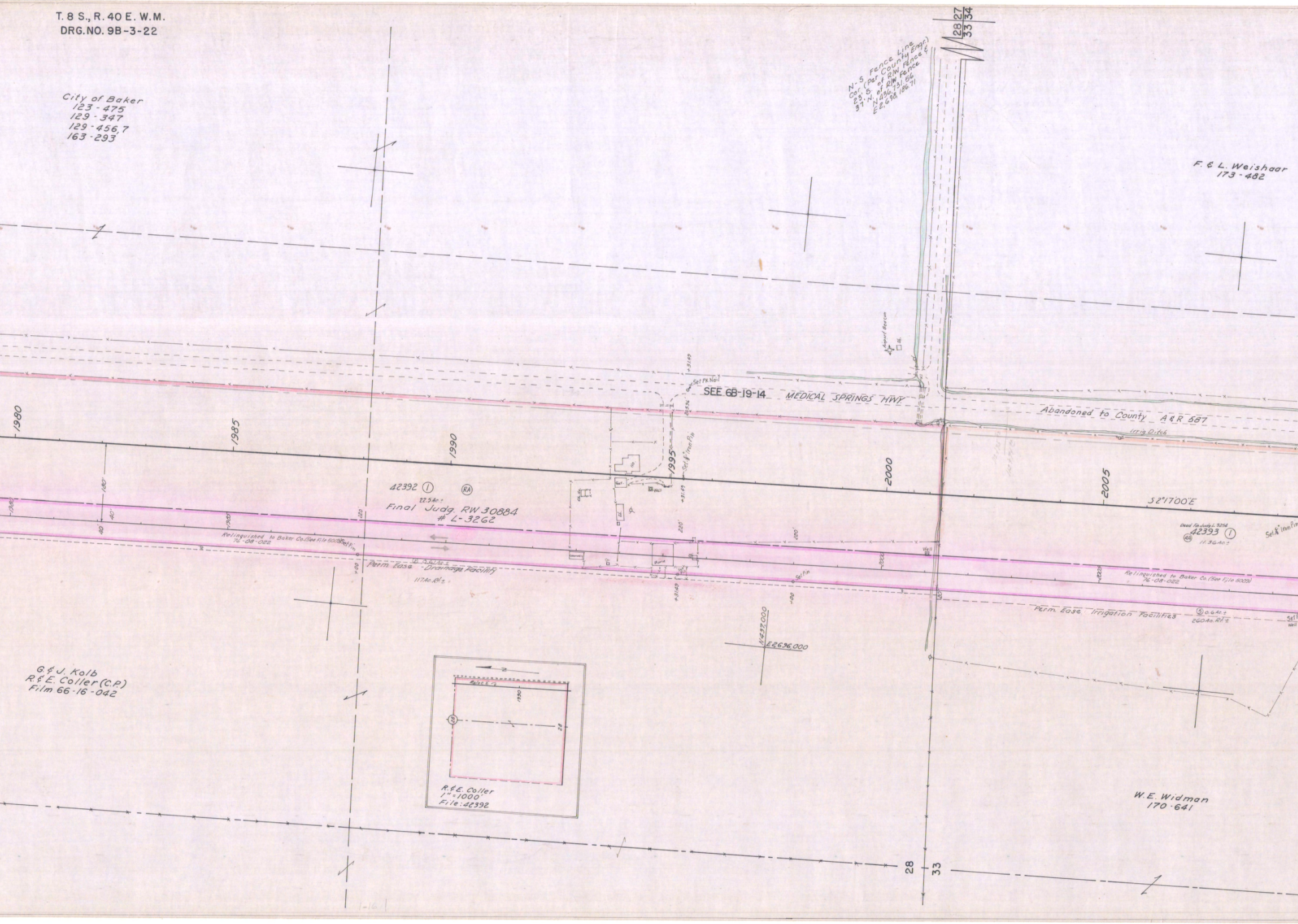
City of Baker
123-475
129-347
129-456,7
163-293
28
27
33
34
N-S Fence Line
Cor. (Per County Engr.)
23' S. of R/W Fence &
37' N. of R/W Fence
N436,731.56
E2,698,186.71
F. & L. Weishaar
173-482
Airport Beacon
Set PK Nail
+31.49
SEE 6B-19-14
MEDICAL SPRINGS HWY
Abandoned to County A&R 587
Irrig Ditch
1980
1985
1990
1995
2000
2005
S2°17'00"E
Set ⅝" Iron Pin
42392 ①
RA
22.5Ac.±
Final Judg. RW 30884
# L-3262
Ho.
Gar.
Well
Barn
220'
Relinquished to Baker Co.(See File 5009)
76-08-022
Set Pin
Perm. Ease. -Drainage Facility
② 0.61Ac.±
117Ac. Rt.±
Deed Fa. July L. 3254
42393 ①
RA
11.36Ac.±
Perm. Ease. Irrigation Facilities
⑤ 0.6Ac.±
260Ac. Rt.±
N437,000
E2696,000
G. & J. Kolb
R. & E. Coller (C.P.)
Film 66-16-042
N
Reloc. E
1990
28
R. & E. Coller
1" = 1000'
File: 42392
W.E. Widman
170-641
28
33

T. 8 S., R. 40 E. W.M.
DRG. NO. 9B-3-22

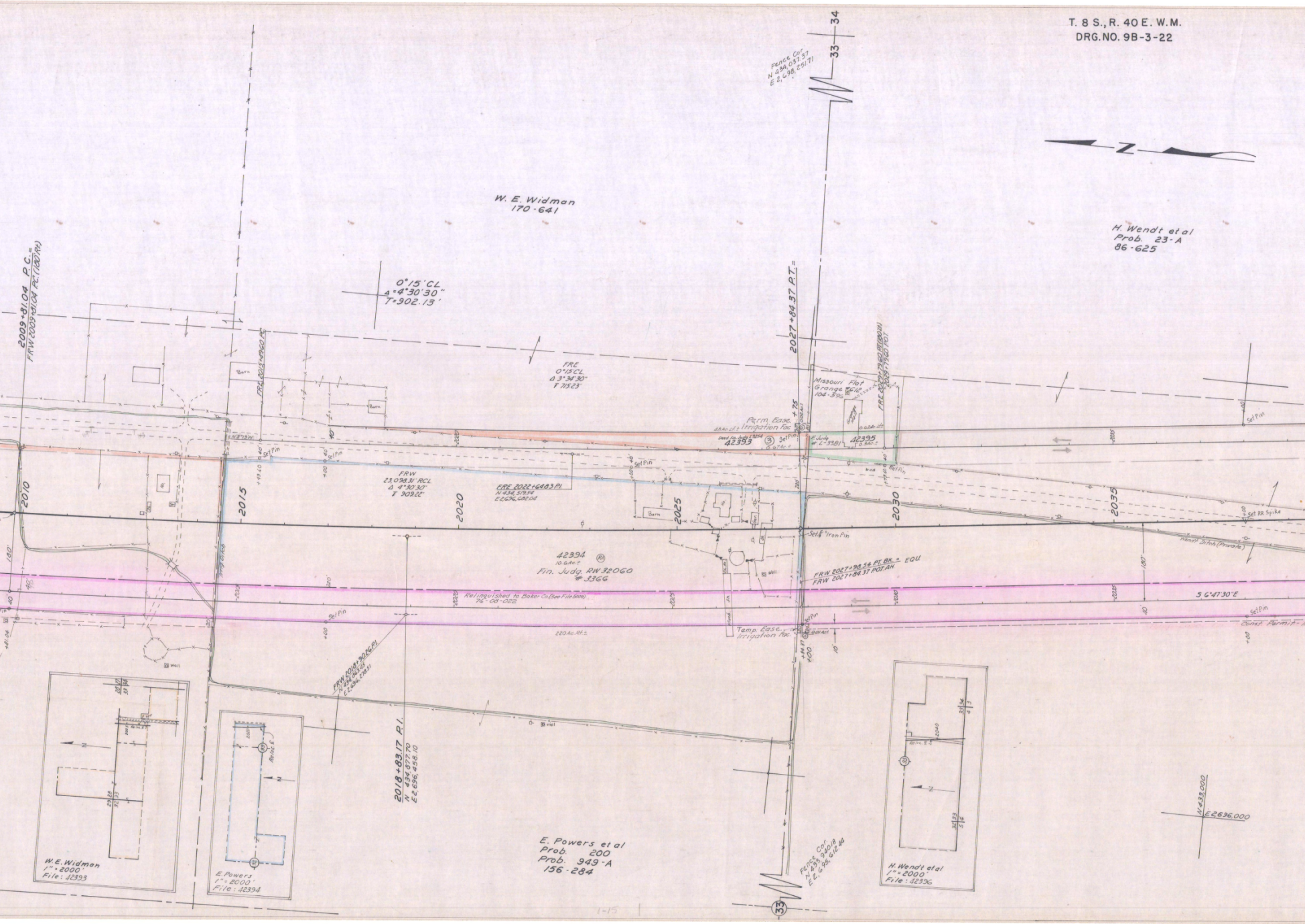
33
34
Fence Cor
N 434,037.37
E 2,698,251.71
N
W. E. Widman
170-641
H. Wendt et al
Prob. 23-A
86-625
2009+81.04 P.C.=
FRW 2009+81.04 P.C. (180' Rt.)
0°15' CL
Δ=4°30'30"
T=902.13'
2027+84.37 P.T.=
Barn
FRE 2015+49.60 P.C.
Barn
FRE
0°15' C.L.
Δ 3°34'30"
T 715.23'
Missouri Flat
Grange #612
104-396
Grange Hall
FRE 2029+79.60 P.T. (180' Rt.)
2029+79.60 P.O.T.
Perm. Ease.
Irrigation Fac.
+75
48 Ac. Lt.±
Deed fin. Judg. L-3254
42393
3
Set Pin
0.07 Ac.±
F. Judg.
# L-3381
42395
0.3 Ac.±
0.62 Ac. Lt.±
N3°13'W
40'
Set Pin
+49.60
+00
Set Pin
FRW
23,098.31' RCL
Δ 4°30'30"
T 909.22'
FRE 2022+64.83 P.I.
N 434,519.54
E 2,696,682.04
2010
2015
2020
2025
2030
2035
180'
40'
Irrig. Ditch
Barn
Ho.
Gar.
Sh.
Ch. Ho.
Mach. Sh.
Well
Set 5/8" Iron Pin
Wendt Ditch (Private)
Set RR Spike
42394
RM
10.6 Ac.±
Fin. Judg. RW 32060
# 3366
FRW 2027+98.54 P.T. BK. = EQU.
FRW 2027+84.37 P.O.T. AH.
Relinquished to Baker Co. (See File 5009)
76-08-022
S 6°47'30"E
220 Ac. Rt.±
Temp. Ease.
Irrigation Fac.
0.01 Ac.±
+84.37
+00
10'
Set Pin
Const. Permit
+81.04
Well
FRW 2018+90.26 P.I.
N 434,863.45
E 2,696,278.51
2018+83.17 P.I.
N 434,877.70
E 2,696,458.10
Well
20 | 21
33 | 34
29 | 28
32 | 33
N
W. E. Widman
1" = 2000'
File: 42393
2000
Relinq. Rt.
N
33
32
E. Powers
1" = 2000'
File: 42394
E. Powers et al
Prob. 200
Prob. 949-A
156-284
Fence Cor.
N 433,940.18
E 2,695,612.44
33
33 | 34
4 | 3
2000
Relinq. Rt.
33
N
33 | 33
5 | 4
H. Wendt et al
1" = 2000'
File: 42396
N 433,000
E 2,696,000
1-15

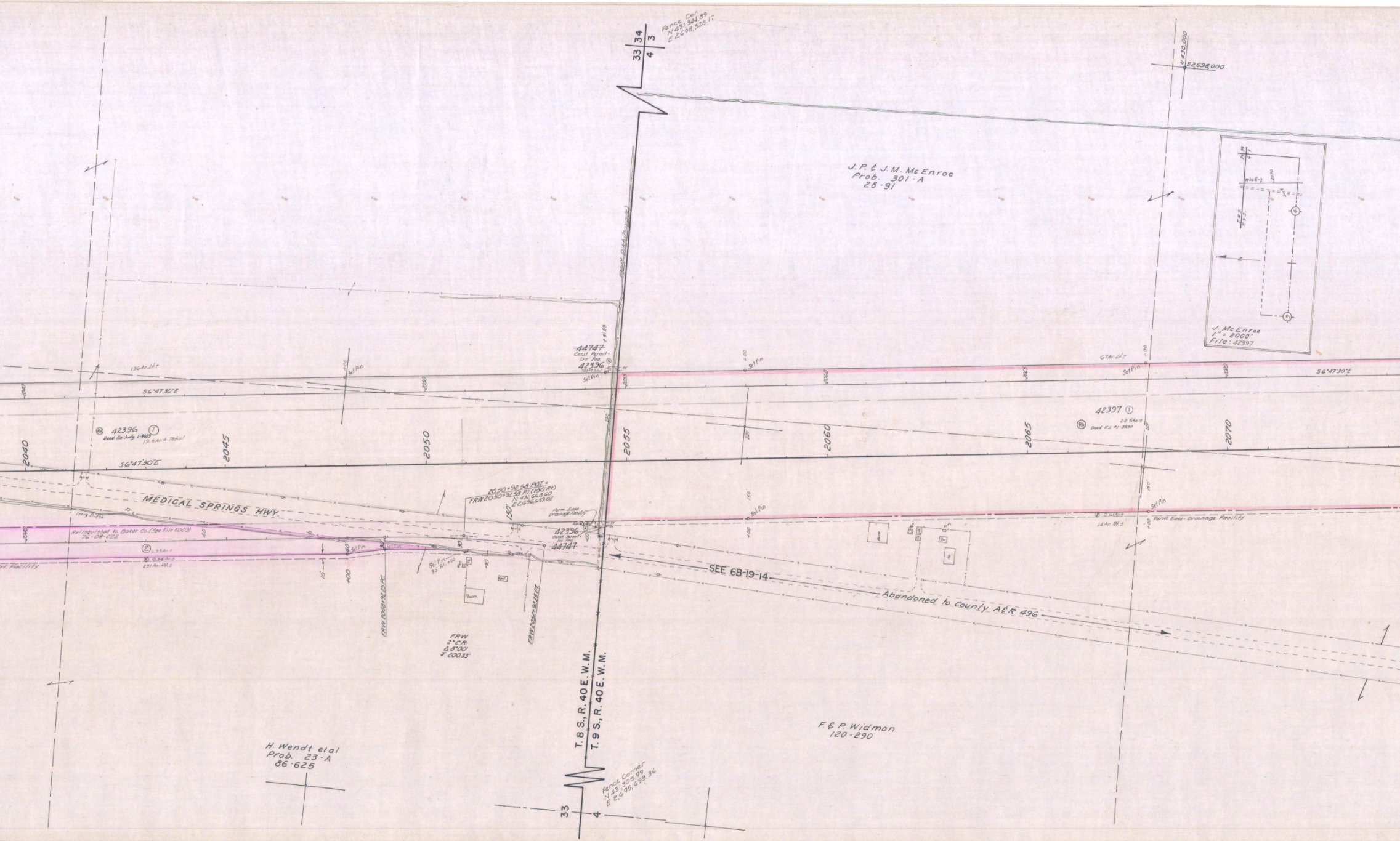
Fence Cor.
N 431,344.89
E 2,698,328.17
33
34
3
4
N 430,000
E 2,698,000
J. P. & J. M. McEnroe
Prob. 301-A
28-91
J. McEnroe
1" = 2000'
File: 42397
44747
Const. Permit -
Irr. Fac.
42396
+51.89
136 Ac. Lt. ±
Set Pin
S 6°47'30" E
2040
2045
2050
2055
2060
2065
2070
42396 ①
Deed Fin Judg. L-3403
19.5 Ac. ± Total
67 Ac. Lt. ±
42397 ①
22.5 Ac. ±
Deed F.L. 41-3390
MEDICAL SPRINGS HWY.
Irrig Ditch
Relinquished to Baker Co. (See File 5009)
76-08-022
② 1.95 Ac. ±
0.54 Ac. ±
291 Ac. Rt. ±
Irr. Facility
2050+92.58 P.O.T. =
FRW 2050+92.58 P.I. (180' Rt.)
N 431,668.60
E 2,696,659.02
Perm. Ease.
Drainage Facility
42396
Const. Permit -
Irr. Fac.
44747
150'
220'
Set Pin
30' Rt. +00
Barn
FRW 2048+92.25 P.C.
FRW 2052+92.25 P.T.
FRW
2° C.R.
Δ 8°00'
T 200.33'
Set Pin
14 Ac. Rt. ±
Perm. Ease. - Drainage Facility
SEE 6B-19-14
Abandoned to County A&R 496
T. 8 S., R. 40 E. W. M.
T. 9 S., R. 40 E. W. M.
Fence Corner
N 431,305.99
E 2,695,693.36
33
4
H. Wendt et al
Prob. 23-A
86-625
F. & P. Widman
120-290
1

T. 9 S., R. 40 E. W.M.
DRG. NO. 9B-3-22

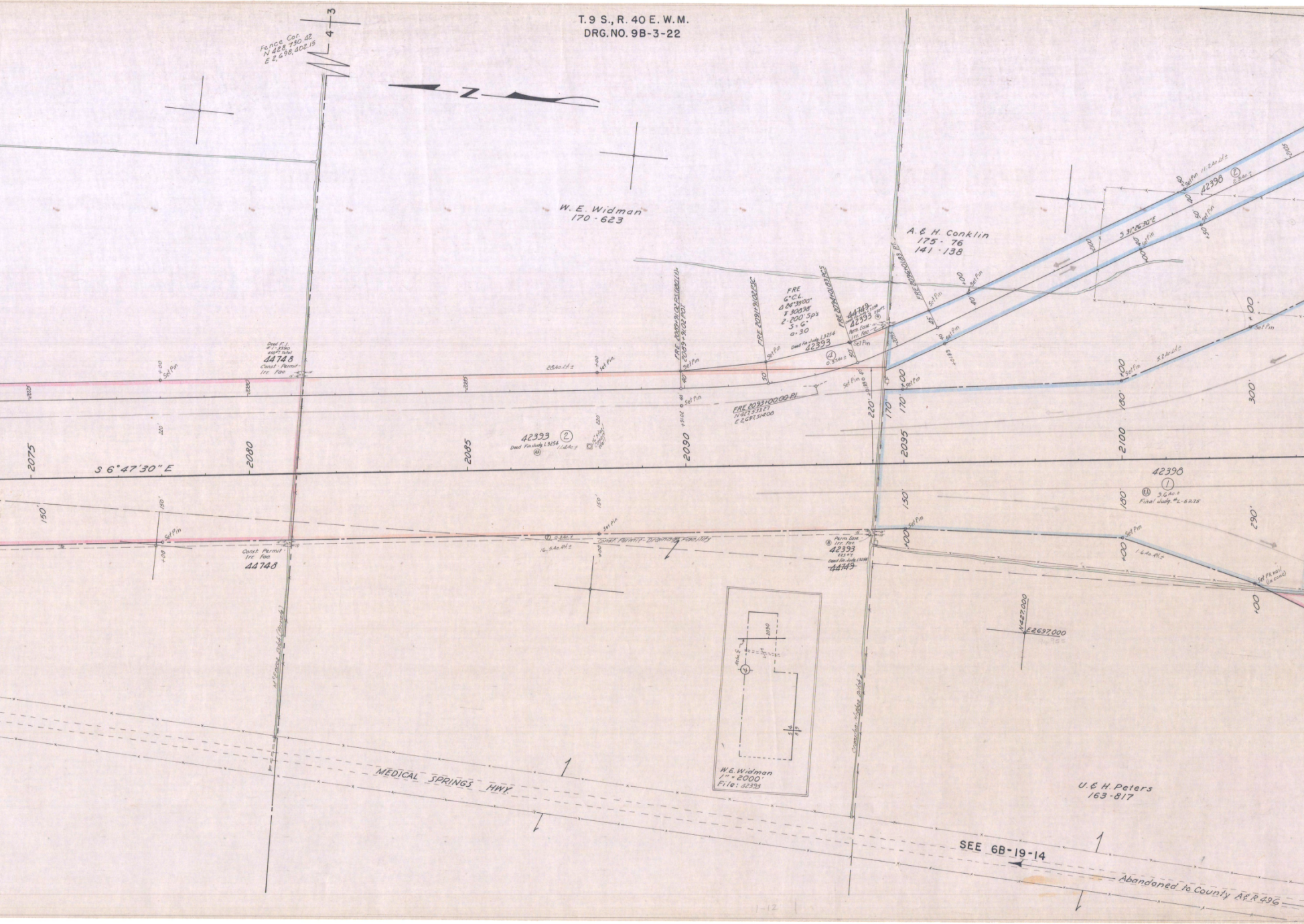
4-3
Fence Cor.
N 428,730.42
E 2,698,402.15
N
W. E. Widman
170-623
A. & H. Conklin
175-76
141-138
S 31°26'30" E
42398 ②
Set Pin
FRE 2089+91.02 P.S.(180'Lt.)
2089+91.02 P.O.T.
FRE 2091+91.02 P.C.
FRE
6° C.L.
Δ 24°39'00"
T 308.98'
2-200' Sp's
S = 6°
a = 3.0
FRE 2094+01.83 P.C.S.
44749
42393
Perm. Ease.
Irr. Fac.
Deed Fin. Judg. L3254
42393
④ 0.37 Ac.±
FRE 2096+01.83 P.I.
FRE 2093+00.00 P.I.
N 427,533.27
E 2,697,514.08
5.2 Ac. Lt.±
Deed F.J.
#1-3390
44748
Const. Permit
Irr. Fac.
28 Ac. Lt.±
42393 ②
Deed Fin. Judg. L3254
11.4 Ac.±
2075
2080
2085
2090
2095
2100
S 6°47'30" E
150'
170'
180'
220'
290'
300'
Const. Permit
Irr. Fac.
44748
16.5 Ac. Rt.±
Const. Permit - Drainage Facility
Perm. Ease.
Irr. Fac.
42393
Deed Fin. Judg. L3254
44749
42398
①
9.6 Ac.±
Final Judg. #L-6275
1.6 Ac. Rt.±
Set PK nail (in conc.)
N 427,000
E 2,697,000
W. E. Widman
1" = 2000'
File: 42393
U. & H. Peters
163-817
MEDICAL SPRINGS HWY
SEE 6B-19-14
Abandoned to County A & R 496
1-12

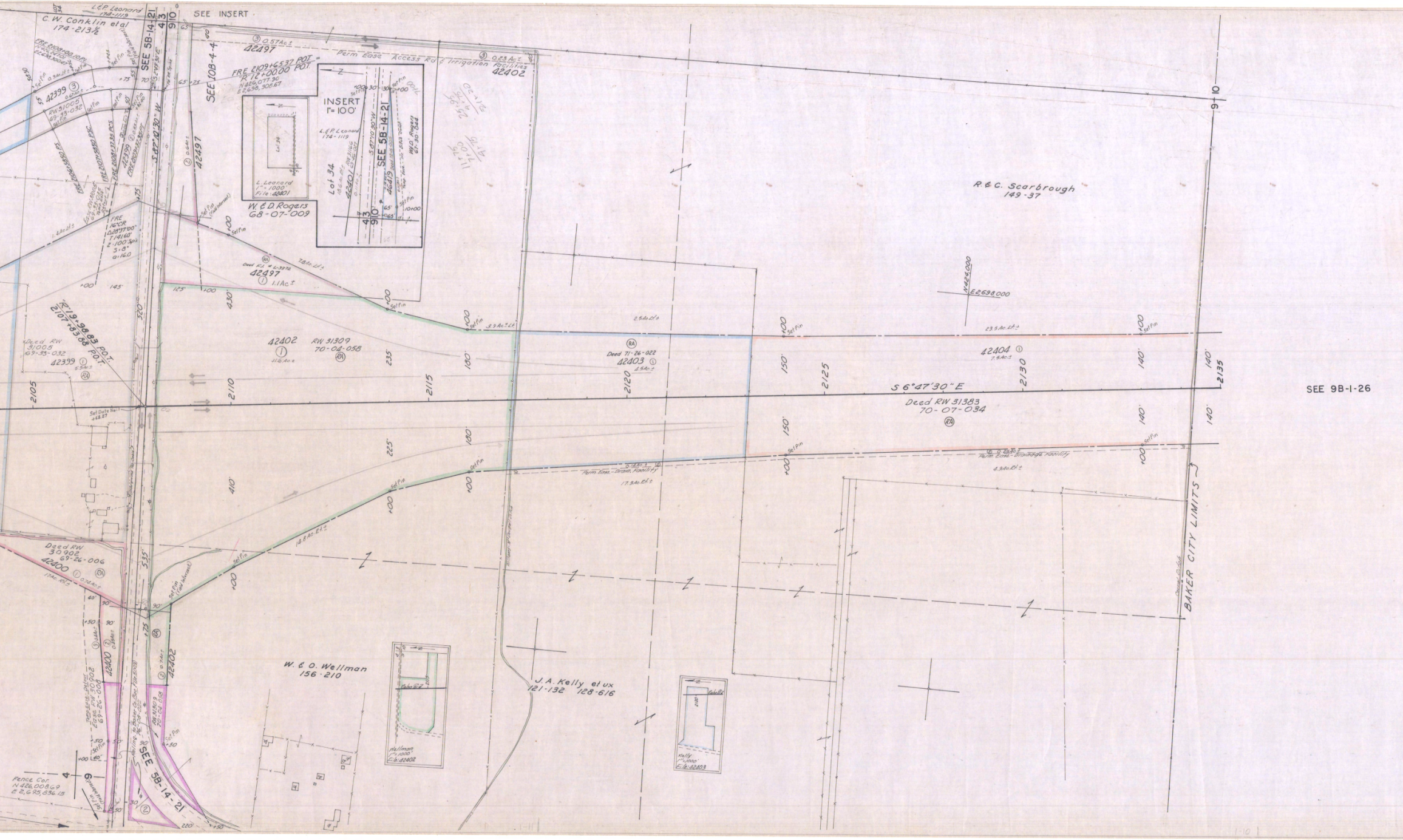
L.&P. Leonard 174-1119
C.W. Conklin et al 174-213½
SEE INSERT
SEE 5B-14-21
43 | 910
SEE 10B-4-4
S 82°10'30" W
③ 0.57 Ac.± 42497
Perm Ease Access Rd & Irrigation Facilities
③ 0.23 Ac.± 42402
FRE 2109+00.10 P.I. N426,247.01 E2,698,300.47
FRE 2109+65.37 P.O.T. = "R" 12+00.00 P.O.T. N426,077.90 E2,698,308.67
42399 ③ 0.9 Ac. Lt.±
RW 31005 69-33-032
FRE 2106+58.50 P.S.
FRE 2107+58.50 P.S.C.
FRE 2108+37.35 P.C.S.
FRE 2109+37.35 P.T.
42399 ② 0.55 Ac.±
Ease RW 31005 69-33-032
FRE 16°CR Δ28°37'00" T 141.60 2-100' Sps S=8" a=16.0
1.4 Ac. Lt.±
② 0.6 Ac.± 42497
INSERT 1"=100'
L.&P. Leonard 174-1119
Lot 34
42401 RW 31166 69-46-027
S 87°10'30" W
SEE 5B-14-21
46419 Deed 72-16-005
W.&D. Rogers 67-30-044
L. Leonard 1"=1000' File: 42401
W.&D. Rogers 68-07-009
Deed F.L. # L-3372
42497 ① 1.1 Ac.±
7.8 Ac. Lt.±
R 19+98.83 P.O.T. 2107+83.88 P.O.T.
Deed RW 31005 69-33-032
42399 ① 5.5 Ac.± (RA)
42402 ① 11.6 Ac.±
RW 31309 70-04-058 (RA)
3.9 Ac.± Lt.
2.5 Ac. Lt.±
Deed 71-26-022
42403 ① 4.5 Ac.± (RA)
R.&C. Scarbrough 149-37
N424,000 E2,698,000
23.5 Ac. Lt.±
42404 ① 7.5 Ac.±
S 6°47'30" E
Deed RW 31383 70-07-034 (RA)
2105
2110
2115
2120
2125
2130
2135
SEE 9B-1-26
0.18 Ac.± ② Perm. Ease. - Drain. Facility
17.3 Ac. Rt.±
② 0.25 Ac.± Perm. Ease. - Drainage Facility
4.9 Ac. Rt.±
14.8 Ac. Rt.±
Deed RW 30902 69-26-006
42400 ① 0.74 Ac.± (RA)
17 Ac. Rt.±
42400 ② ③
Temp. Ease. - Detour Ease. RW 30902 69-26-008
Railing to Baker Co. (See File 5002) 76-08-022
RW 31309 70-04-058
② 0.7 Ac.± 42402
SEE 5B-14-21
W.&O. Wellman 156-210
Wellman 1"=1000' File: 42402
J.A. Kelly et ux 121-132 128-616
Kelly 1"=1000' File: 42403
Fence Cor. N426,008.69 E2,695,836.15
BAKER CITY LIMITS
9 | 10
4 | 9
Set Pin
Set Pin (Field Intersect)
320'
430'
235'
180'
150'
140'
410'
225'
535'
125'
145'
220'
1-11
1-10

NORTH POWDER-BAKER SECTION
OLD OREGON TRAIL HWY.
BAKER COUNTY
1" = 100'
SEPTEMBER, 1967
PART 4 OF 5 PARTS
DRG. NO. 9B-3-22

NORTH POWDER — BAKER SEC. OLD OREGON TRAIL HWY. LOC. LINE PART 4 OF 5 PARTS 1" = 100' DRG. NO. 9B-3-22.