OREGON STATE HIGHWAY DEPARTMENT

Located Line

NORTH POWDER-BAKER SECTION

OLD OREGON TRAIL HIGHWAY

BAKER COUNTY

Scale: 1 inch = 100 feet

Traced by M.L.J. Sept., 1967
Rev. Sept., 1970

GRID BEARINGS-NORTH ZONE

PART 2 OF 5 PARTS

DRG. NO. 9B-3-20

ACCESS CONTROL LINE ————-————-

'Set Pin' Indicates Set ⅝" x 30" Capped Iron Pin
'Set Mon.' Indicates Set Brass Disk in Conc. Monument

Submitted to County for North Powder-Powder River Section - to Sta. 1438+00 & Powder River-Baldock Slough Section - Sta. 1438+00 Ahead.

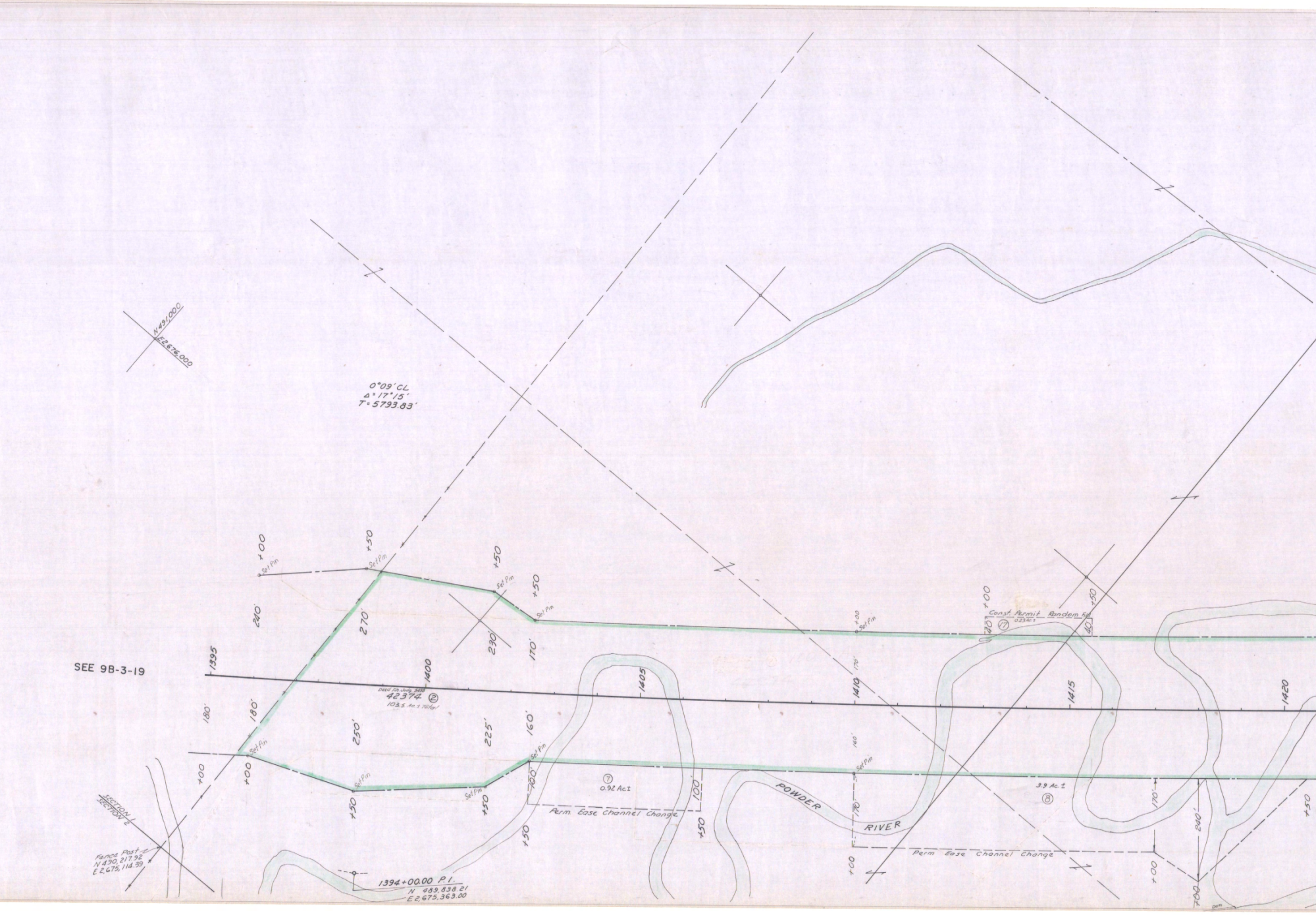
N491,000
E2,676,000
0°09' CL
Δ=17°15'
T=5793.83'
SEE 9B-3-19
1395
1400
1405
1410
1415
1420
+00
+50
Set Pin
240'
270'
230'
170'
180'
180'
250'
225'
160'
Deed Fin. Judg. 3455
42374 ②
103.5 Ac.± Total
⑦
0.92 Ac±
100'
100
Perm. Ease Channel Change
POWDER
RIVER
160'
170'
Const. Permit Random Fill
⑰
0.23 Ac.±
40'
40'
3.9 Ac.±
⑧
Perm Ease Channel Change
240'
Dam
SECTION 1
SECTION 2
Fence Post
N 490,217.92
E 2,675,114.39
1394+00.00 P.I.
N 489,838.21
E 2,675,363.00

T. 7 S., R. 39 E. W. M.
DRG. NO. 9B-3-20

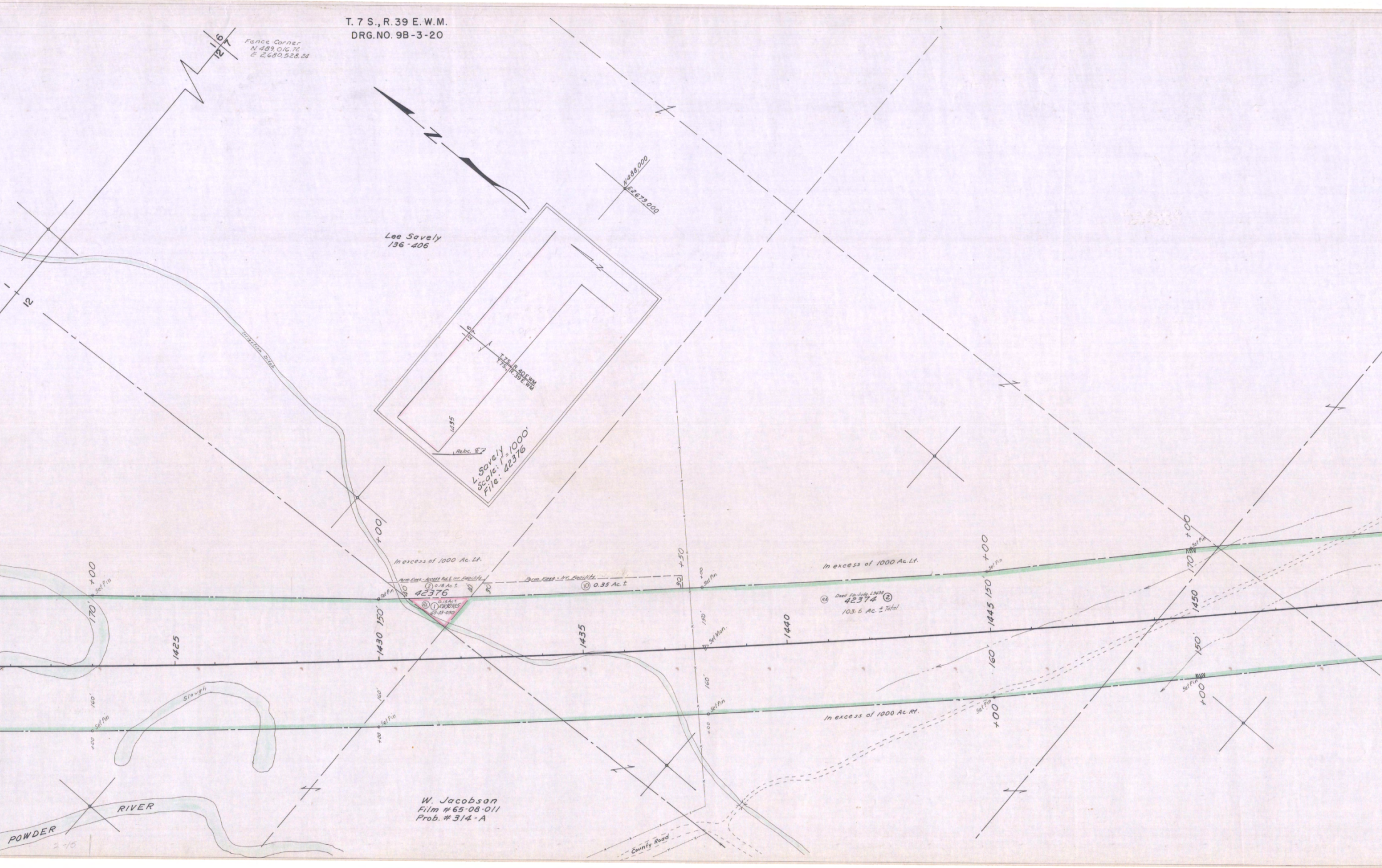
1 6
12 7
Fence Corner
N 489,016.72
E 2,680,528.24
N
N488,000
E2,679,000
Lee Savely
136-406
N
1 6
12 7
T.7S., R.40 E.WM.
T.7S., R.39 E.WM.
1435
Reloc. E7
L. Savely
Scale: 1"=1000'
File: 42376
Irrigation Ditch
12
+00
In excess of 1000 Ac. Lt.
Perm. Ease. - Access Rd. & Irr. Facility
② 0.18 Ac. ±
Perm. Ease. - Irr. Facility
⑩ 0.35 Ac. ±
42376
40'
40'
30'
30
+50
RA ① RW30AR5 0.13 Ac. ±
69-33-030
Set Pin
170'
+00
1425
1430
150'
1435
1440
150'
Set Mon.
160'
160'
160'
+00
Set Pin
Slough
In excess of 1000 Ac. Lt.
RA Deed Fin. Judg. L3438 42374 ②
103.6 Ac. ± Total
1445
150
+00
Set Pin
160
170
1450
150'
In excess of 1000 Ac. Rt.
W. Jacobson
Film #65-08-011
Prob. #314-A
County Road
POWDER
RIVER
2-15

T. 7 S., R. 40 E. W. M.
DRG. NO. 9B-3-20

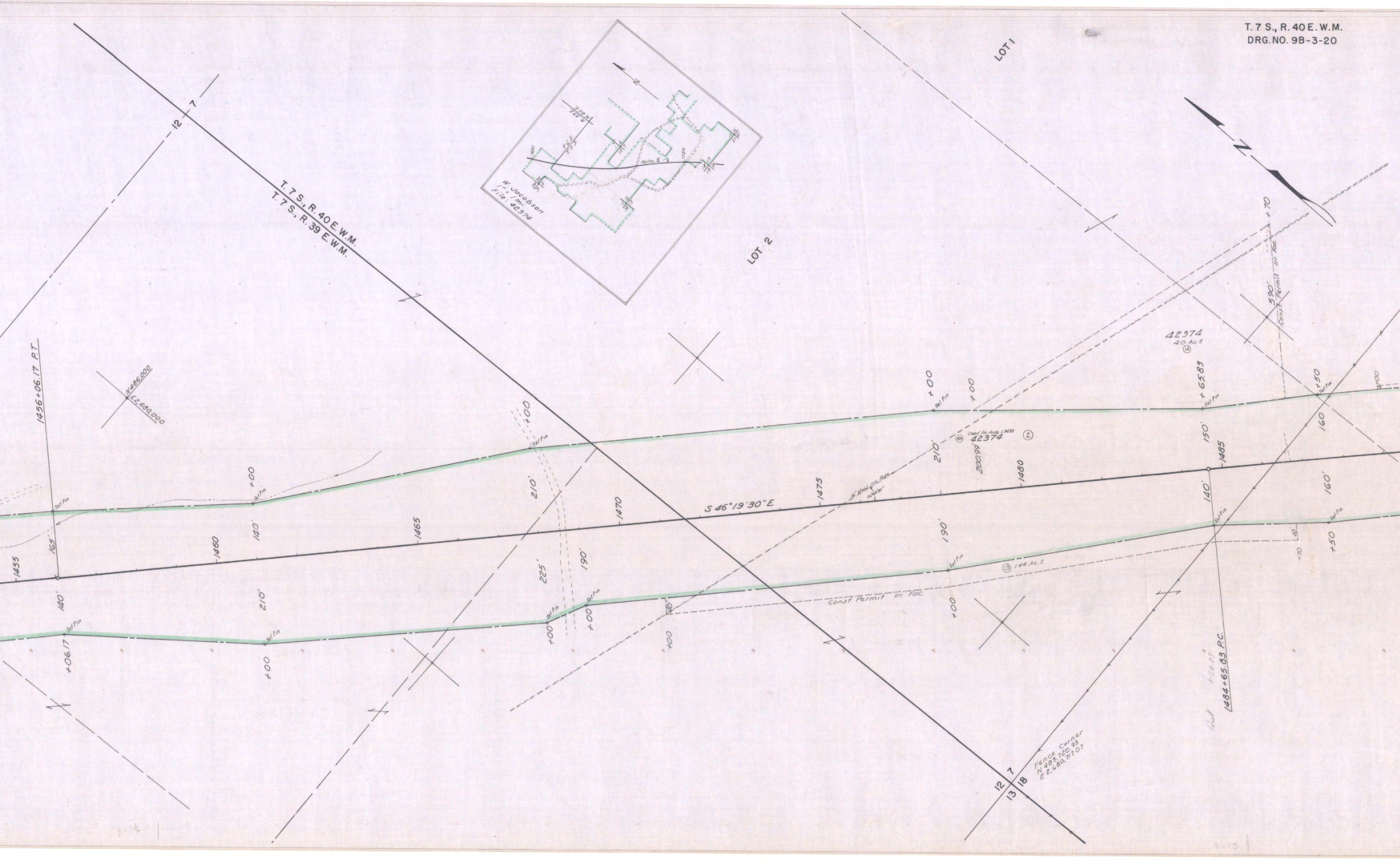
12
7
T. 7 S., R. 40 E. W. M.
T. 7 S., R. 39 E. W. M.
N
R. 39 E.
R. 40 E.
T. 6 S.
T. 7 S.
1320
1520
Reloc. ℄ 7
1
6
12
7
35
36
2
1
11
12
14
13
17
16
20
21
18
17
19
20
W. Jacobson
1" = 1 mi.
File: 42374
LOT 1
LOT 2
N
1456+06.17 P.T.
N486,000
E2,680,000
Set Pin
+00
165'
1455
140'
1460
210'
+06.17
1465
210'
225'
190'
+00
1470
S 46°19'30" E
1475
¾" Steel Irr. Pipe
+00
210'
190'
Const. Permit Irr. Fac.
Deed Fin. Judg. L3438
RA
42374
②
200.99'
1480
⑬ 1.44 Ac. ±
42374
40 Ac ±
⑭
+65.83
150'
1485
140'
160'
160'
+50
+70
590'
Const. Permit Irr. Fac.
+70
40
+00
1484+65.83 P.C.
+64.83
Fence Corner
N 483,720.93
E 2,680,717.07
12
7
13
18
2-14
2-13

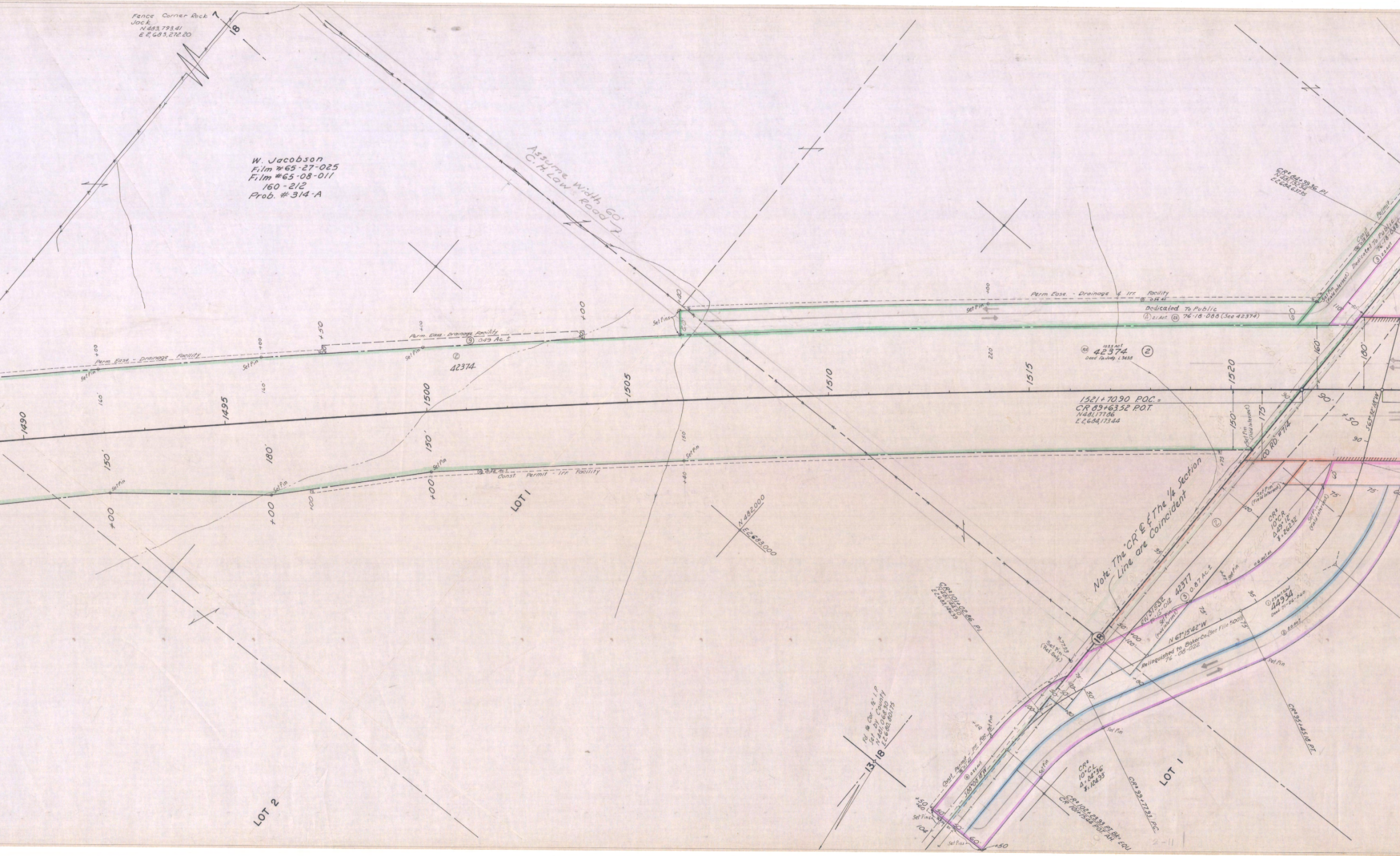
Fence Corner Rock Jack
N 483,793.41
E 2,683,272.20
7
18
W. Jacobson
Film #65-27-025
Film #65-08-011
160-212
Prob. #314-A
Assume Width 60'
C.H. Low Road
Perm Ease - Drainage Facility
Perm Ease - Drainage Facility ⑤ 0.49 Ac.±
42374
Const. Permit - Irr. Facility
1490
1495
1500
1505
1510
1515
1520
150'
180'
LOT 1
LOT 2
N482,000
E2,683,000
Perm Ease - Drainage & Irr. Facility
Dedicated To Public
④ 2.1 Ac± (RA) 76-18-088 (See 42374)
(RA) 103.5 Ac± 42374 ②
Deed Fa.Judg. L.3438
1521+70.90 P.O.C. =
CR 89+63.52 P.O.T.
N481,177.86
E2,684,173.44
160'
180'
175'
60'
90'
+50
S63°32'18"W
CO. RD. #714
Set Pin (Field Intersect.)
CR= 84+99.36 PI
N481,192.94
E2,684,637.35
Const. Permit
Dedicated To Public
76-18-088
③ 2.2 Ac±
Note: The "CR" ℄ & The 1/4 Section Line are Coincident
CR= 101+02.86 PI
N481,144.30
E2,683,146.99
Set Pin (Ref. Only)
18
RW 31532
70-15-012
42377
③ 0.87 Ac.±
CR=
10° C.R.
Δ49°12'
ℓ=262.32'
① 23.4 Ac± Total
44934
Deed 71-26-040
② 2.0 Ac±
N 67°15'42"W
Relinquished to Baker Co. (See File 5009)
76-08-022
CR= 95+45.18 PT.
CR= 99+77.93 P.C.
CR=
10° C.L.
Δ=24°36'
ℓ=124.93'
CR= 102+23.93 PT Bk= EQU
CR 101+15.44 P.O.T. AH.
Const. Permit - Irr. Fac.
S88°08'18"W
Fd ⅝ Cor - ¾" I.P.
Set by County
N481,068.30
E2,680,801.75
13
18
Set Pins
Set Pin
LOT 1
2-11

T. 7 S., R. 40 E. W.M.
DRG. NO. 9B-3-20

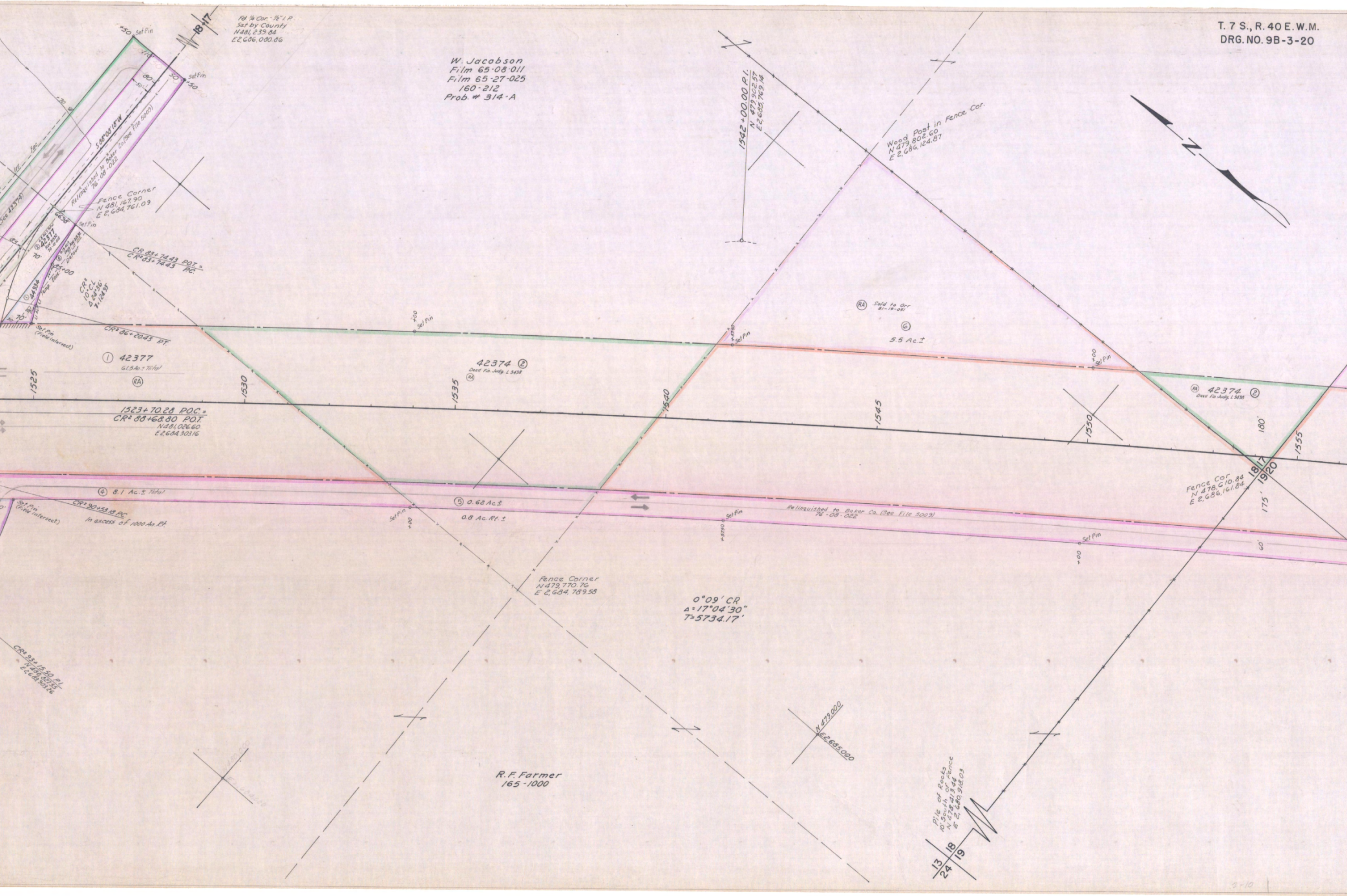
Fd. ¼ Cor. - ½" I.P.
Set by County
N481,239.84
E2,686,080.86
18
17
+50 Set Pin
Set Pin +50
110'
80'
50'
50'
+70
S 88°08'18"W
Relinquished to Baker Co. (See File 5009)
76-08-022
(See 42374)
Fence Corner
N 481,167.90
E 2,684,761.09
6698'
Set Pin
85'
70'
② 42377
① 44934
Temp. Ease.
Detour
85+00
CR 83+74.43 P.O.T. =
CR² 83+74.43 P.C.
CR²
10° C.L.
Δ 24°36'
T. 124.93'
70'
Set Pin
(Field Intersect)
CR² 86+20.43 P.T.
W. Jacobson
Film 65-08-011
Film 65-27-025
160-212
Prob. # 314-A
1542+00.00 P.I.
N 479,902.57
E 2,685,769.14
Wood Post in Fence Cor.
N 479,802.60
E 2,686,124.87
N
+00 Set Pin
① 42377
61.5 Ac.± Total
RA
42374 ②
Deed Fin. Judg. L 3438
RA
RA Sold to Orr
81-19-051
⑥
5.5 Ac.±
+57.50 Set Pin
+00 Set Pin
RA 42374 ②
Deed Fin. Judg. L 3438
1525
1530
1535
1540
1545
1550
1555
1523+70.28 P.O.C. =
CR² 88+68.80 P.O.T.
N481,026.60
E2,684,303.16
180'
18
17
19
20
Fence Cor.
N 478,610.84
E 2,686,161.84
175'
④ 8.1 Ac.± Total
Set Pin
(Field Intersect)
CR² 90+53.18 P.C.
In excess of 1000 Ac. Rt.
⑤ 0.62 Ac.±
0.8 Ac. Rt. ±
Set Pin
+00
Set Pin
+57.50
Relinquished to Baker Co. (See File 5009)
76-08-022
Set Pin
+00
60'
Fence Corner
N479,770.76
E 2,684,789.58
0°09' CR
Δ=17°04'30"
T=5734.17'
CR² 93+15.50 P.I.
N 480,827.55
E 2,683,903.26
N 480,000
E 2,684,000
N 479,000
E 2,685,000
R.F. Farmer
165-1000
Pile of Rocks
10' South of Fence
N 478,413.44
E 2,680,918.03
13
18
24
19

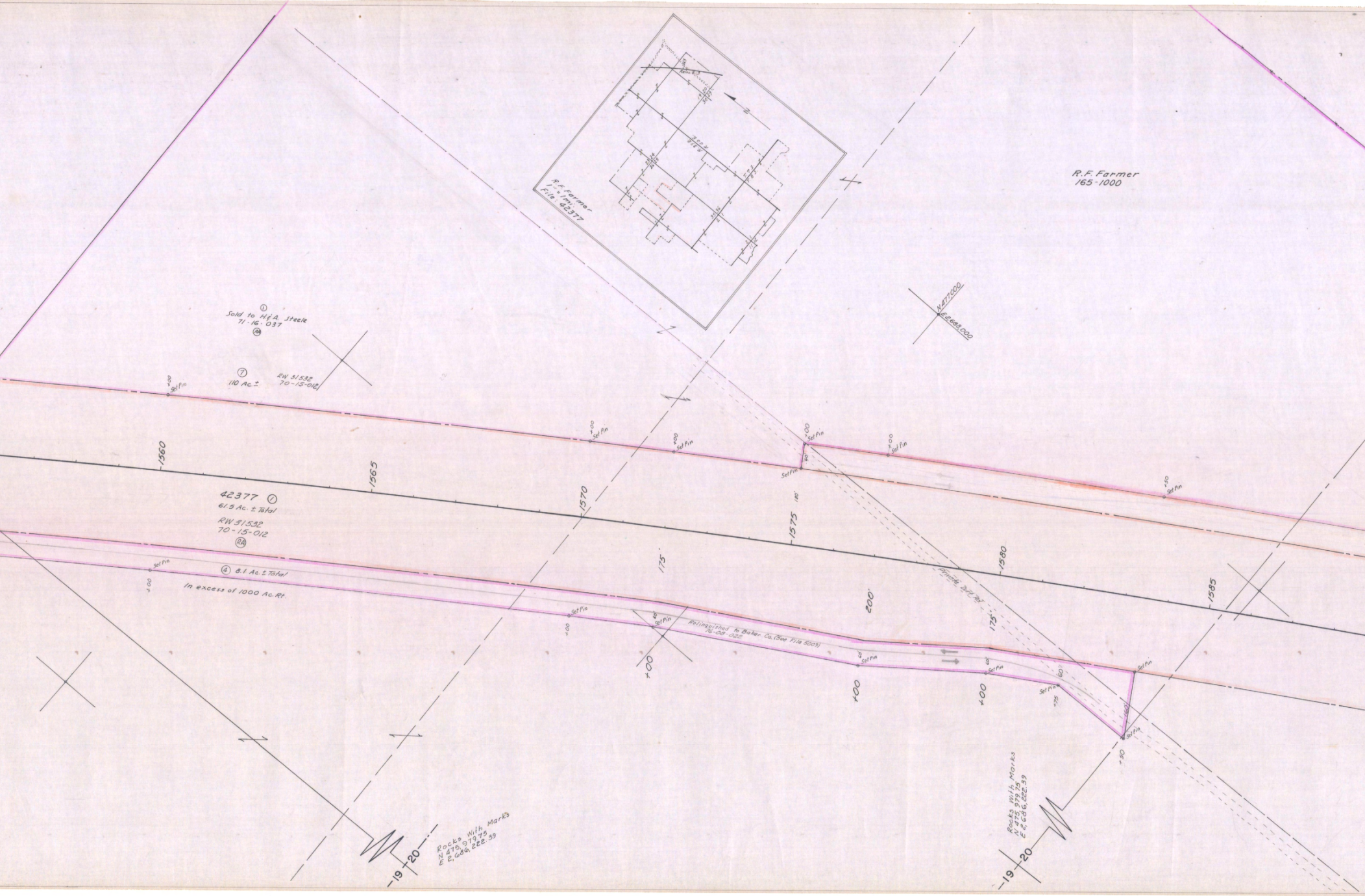
R.F. Farmer
1" = 1mi.
File: 42377
Reloc. R. 3
R. 32 E.
R. 40 E.
19 20
30 29
25 24
26 25
T. 7 S.
T. 8 S.
35 36
2 1
2 1
11 12
N
R.F. Farmer
165-1000
N477,000
E2,668,000
①
Sold to H.& A. Steele
71-16-037
Ⓡ
⑦
110 Ac.±
RW 31532
70-15-012
+00
Set Pin
1560
1565
1570
1575
1580
1585
42377 ①
61.5 Ac. ± Total
RW 31532
70-15-012
Ⓡ
④ 8.1 Ac. ± Total
In excess of 1000 Ac. Rt.
Relinquished to Baker Co. (See File 5009)
76-08-022
Private Dirt Rd
175'
200'
175'
60'
160'
+00
+50
+75
Set Pin
Rocks With Marks
N 475,979.75
E 2,686,222.39
19
20
Rocks With Marks
N 475,979.75
E 2,686,222.39
19
20

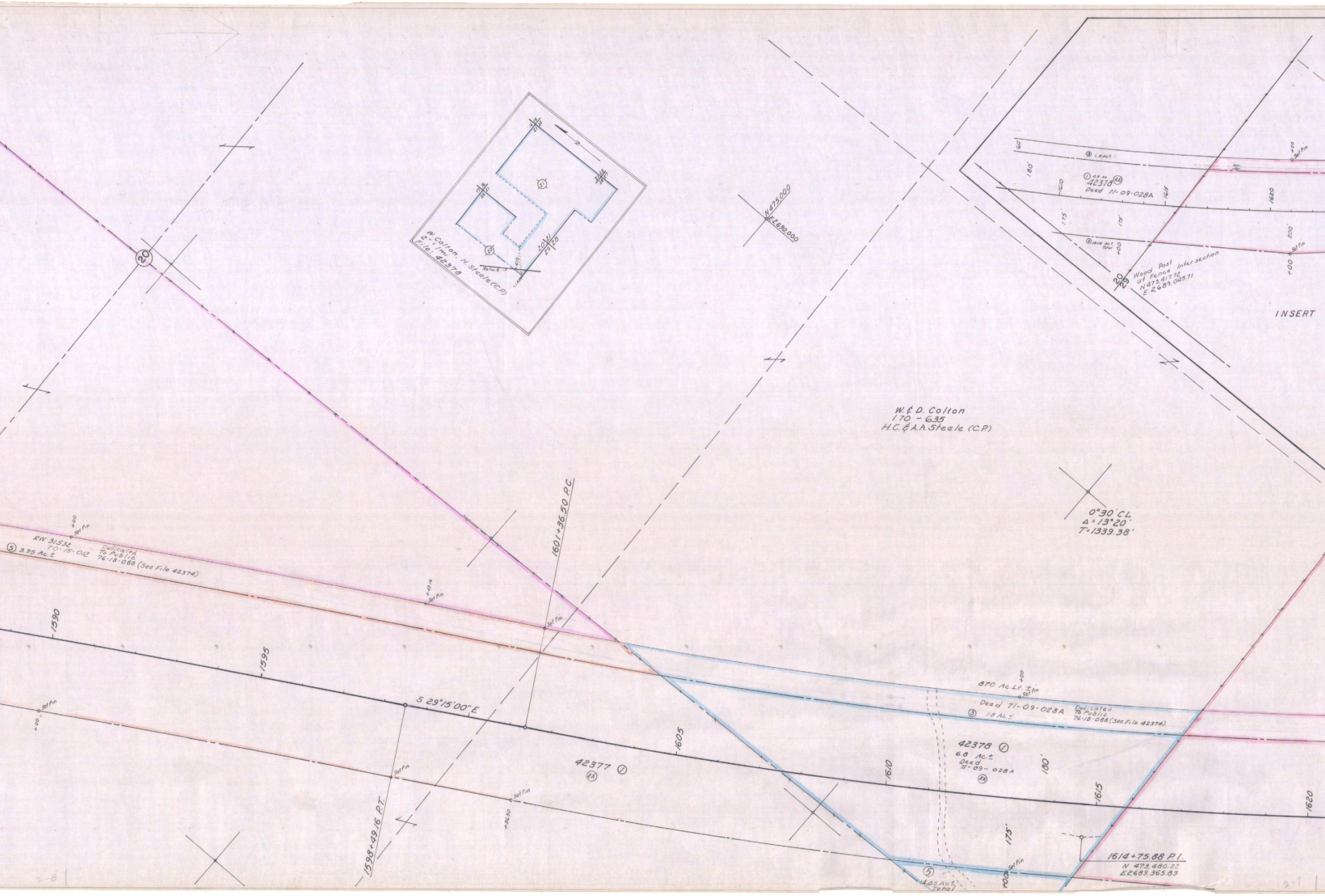
W. Colton, H. Steele (C.P.)
2" = 1 mi.
File: 42378
21
20
N475,000
E2,690,000
W. & D. Colton
170 - 635
H.C. & A.A. Steele (C.P.)
0°30' CL
Δ = 13°20'
T = 1339.38'
③ 1.8 Ac.±
① 6.8 Ac.
42378 (RA)
Deed 71-09-028A
⑤ 14.05 Ac.± Total
Wood Post at Fence Intersection
N 473,417.72
E 2,689,045.71
INSERT
RW 31532
70-15-012
⑤ 3.95 Ac.±
Dedicated To Public
76-18-088 (See File 42374)
1590
1595
S 29°15'00" E
1601+36.50 P.C.
1598+49.16 P.T.
42377 ① (RA)
Set Pin
1605
1610
1615
1620
870 Ac. Lt.±
Deed 71-09-028A
③ 1.8 Ac.±
Dedicated To Public
76-18-088 (See File 42374)
42378 ①
6.8 Ac.±
Deed 71-09-028A
(RA)
180'
175'
⑤ 14.05 Ac.± Total
1614+75.88 P.I.
N 473,480.22
E2,689,365.83
2-8
2-7

T. 7 S., R. 40 E. W.M.
DRG. NO. 9B-3-20

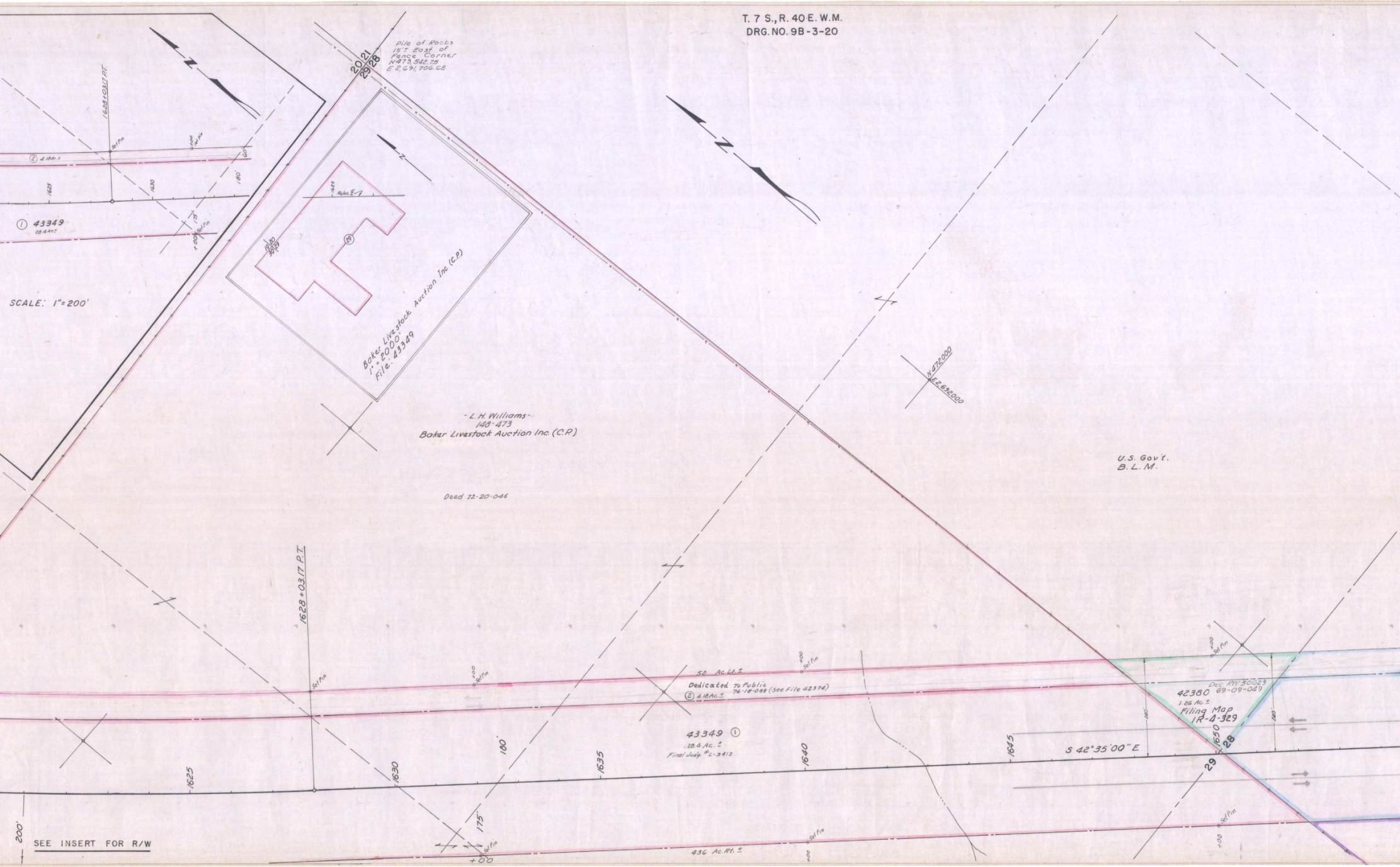
Pile of Rocks
15'± East of
Fence Corner
N473,542.75
E 2,691,706.68
20 21
29 28
N
1628+03.17 P.T.
Set Pin
+00 Set Pin
② 4.18Ac.±
60'
180'
1625
1630
175'
① 43349
28.4Ac±
+00 Set Pin
SCALE: 1"=200'
N
1625
Reloc. E-1
19 20
30 29
㉙
Baker Livestock Auction Inc (C.P.)
1"=2000'
File: 43349
- L.H. Williams -
148-473
Baker Livestock Auction Inc. (C.P.)
Deed 72-20-046
N472,000
E2,692,000
U.S. Gov't.
B.L.M.
1628+03.17 P.T.
Set Pin
+00 Set Pin
+00 Set Pin
52 Ac Lt ±
Dedicated To Public
76-18-088 (See File 42374)
② 4.18Ac.±
43349 ①
28.4 Ac.±
Final Judg. # L-3412
42380
Dec. RW 30023
69-09-049
1.26 Ac.±
Filing Map
1R-4-329
240
240
S 42°35'00" E
1625
1630
180'
1635
1640
1645
1650
29
28
175'
+00 Set Pin
+00 Set Pin
+00 Set Pin
436 Ac. Rt. ±
200'
SEE INSERT FOR R/W

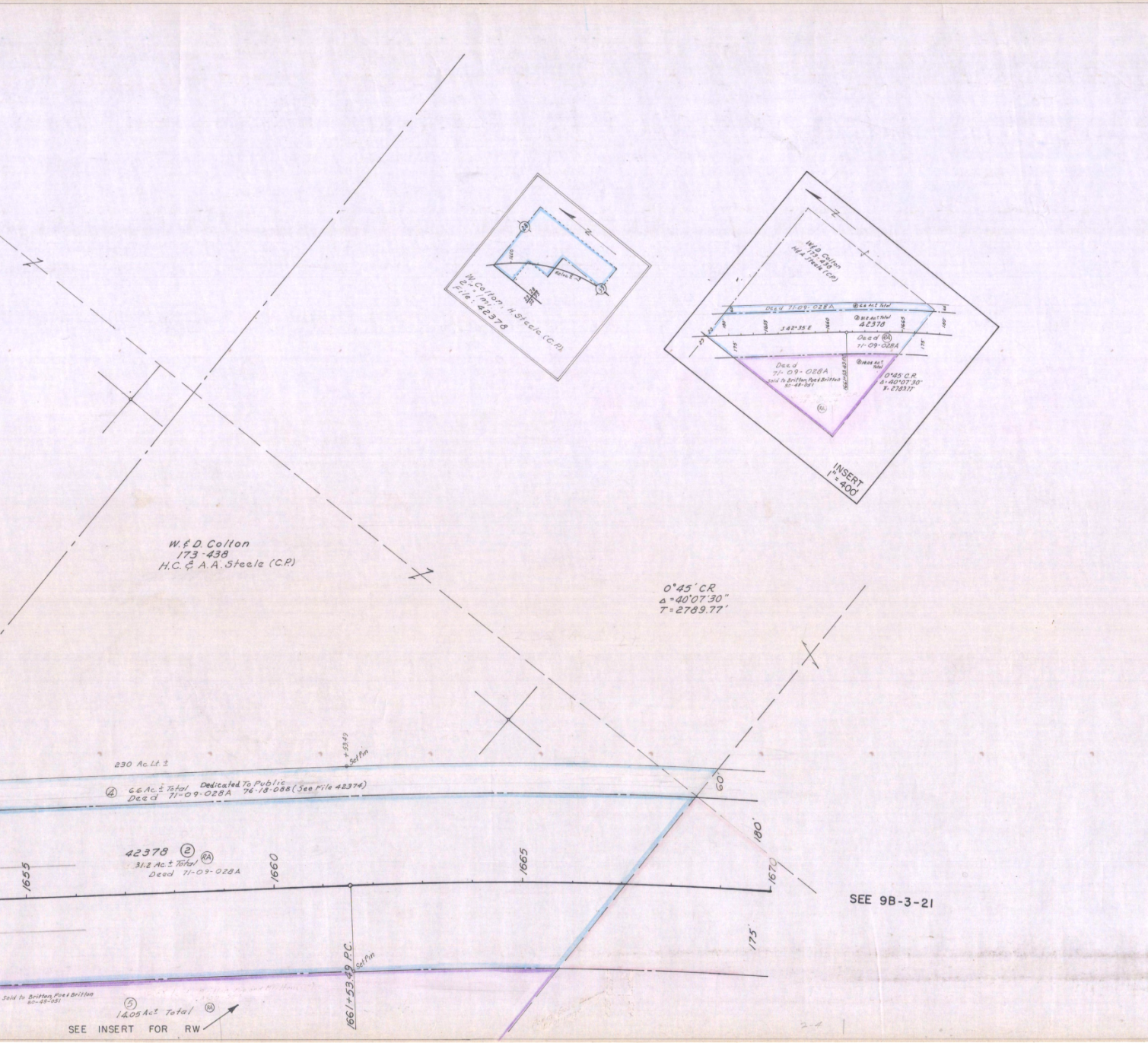
N
W. Colton, H. Steele (C.P.)
2" = 1 mi.
File: 42378
1660
Relo. E
28
33
N
W & D Colton
173-438
H & A Steele (CP)
Deed 71-09-028A
④ 6.6 Ac.± Total
② 31.2 Ac.± Total
42378
S 42°35' E
1655
1660
1665
180'
175'
Deed (RA)
71-09-028A
⑤ 14.05 Ac.± Total
Deed
71-09-028A
Sold to Britton, Poe & Britton
80-48-051
1661+53.49 P.C.
0°45' C.R.
Δ = 40°07'30"
T = 2789.77'
(RA)
INSERT
1" = 400'
W. & D. Colton
173-438
H.C. & A.A. Steele (C.P.)
0°45' CR
Δ = 40°07'30"
T = 2789.77'
230 Ac. Lt. ±
+53.49
Set Pin
④ 6.6 Ac.± Total Dedicated To Public
Deed 71-09-028A 76-18-088 (See File 42374)
60'
42378 ② (RA)
31.2 Ac.± Total
Deed 71-09-028A
1655
1660
1665
1670
180'
175'
1661+53.49 P.C.
Set Pin
Sold to Britton, Poe & Britton
80-48-051
⑤
14.05 Ac.± Total (RA)
SEE INSERT FOR RW
SEE 9B-3-21