OREGON STATE HIGHWAY DEPARTMENT

Located Line

NORTH POWDER-BAKER SECTION

OLD OREGON TRAIL HIGHWAY

UNION & BAKER COUNTIES

Scale: 1 inch = 100 feet

Traced by M.L.J. Sept.,1967

GRID BEARINGS-NORTH ZONE

PART 1 OF 5 PARTS

DRG.NO. 9B-3-19

ACCESS CONTROL LINE _____ - _____

'Set Pin' Indicates Set $\frac{1}{2}$" x 24" Capped Iron Pin.
'Set Mon.' Indicates Set Brass Disk in Conc. Monument.

Submitted to County for North Powder-Powder River Section
(Union County - Beginning to Sta. 1250)

Revised: Aug. 2002 SCC

SEE

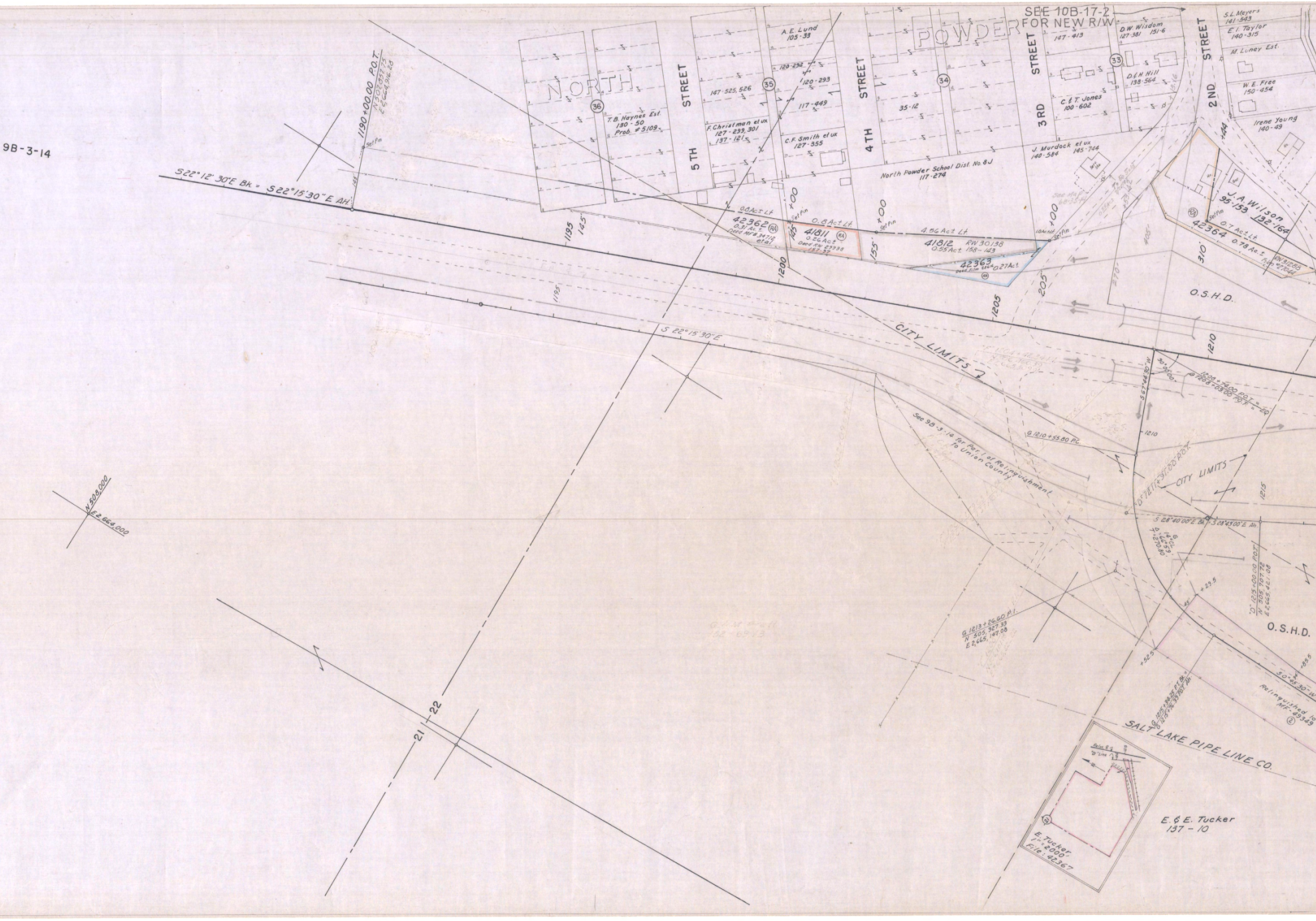
9B-3-14
S22° 12' 30"E Bk = S22° 15' 30" E Ah.
1190+00.00 P.O.T.
N 507,051.75
E 2,664,916.20
Set Pin
NORTH
POWDER
SEE 10B-17-2
FOR NEW R/W
5TH STREET
4TH STREET
3RD STREET
2ND STREET
36
35
34
33
T.B. Haynes Est.
130 - 50
Prob. #5109
F. Christman et ux
127 - 299, 301
137 - 121
147 - 525, 526
A.E. Lund
105 - 33
120 - 293
117 - 449
C.F. Smith et ux
127 - 355
35 - 12
147 - 413
D.W. Wisdom
127 - 381 151 - 6
D.&H. Hill
138 - 564
C.& T. Jones
100 - 602
J. Murdock et ux
140 - 584 145 - 744
North Powder School Dist. No. 8J
117 - 274
S.L. Meyers
141 - 543
E.I. Taylor
140 - 315
M. Luney Est.
W.E. Free
150 - 454
Irene Young
140 - 49
J.A. Wilson
95 - 153 132 - 164
42364 0.78 Ac.±
0.7 Ac± Lt.
RW 31288
Film #27044
0.8 Ac± Lt
42362 RA
0.31 Ac.±
Deed MF# 34712 et al
0.8 Ac± Lt.
41811 RA
0.26 Ac±
Deed RW 29938
157 - 37
4.56 Ac± Lt.
41812 RW 30138
0.55 Ac± 158 - 143
42363
Deed Film 28616 0.27 Ac±
1.0 Ac± Lt
Set Pin
1195
145
1200
155
1205
205
1210
1215
310
405
270
+44
+00
O.S.H.D.
CITY LIMITS
S 22° 15' 30" E
See 9B-3-14 for Par. 1 of Relinquishment to Union County
G 1210+55.80 P.C.
S 67° 44' 30" W
90° 00'
1208+74.00 P.O.T. =
G 1208+03.00 P.O.T. = Eq.
"D" 1211+91.00 P.O.T.
S 28° 40' 00" E Bk. = S 28° 43' 00" E Ah.
"D" 1215+00.00 P.O.T.
N 505,707.72
E 2,665,421.08
G 1213+26.60 P.I.
N 505,927.33
E 2,665,147.08
G 1215+34.25 P.I. Bk. =
G 1215+76.39 P.O.T. Ah.
+29.5
+52.5
+85.5
45°
S 0° 45' 30" W
Relinquished to
MF-49349
2
SALT LAKE PIPE LINE CO.
E.& E. Tucker
137 - 10
E. Tucker
1" = 2000'
File: 42367
"D" Line
N 508,000
E 2,664,000
21
22

SEE 6B-35-14 FOR PRIOR RW

T. 6 S., R. 39 E. W.M.
DRG. NO. 9B-3-19

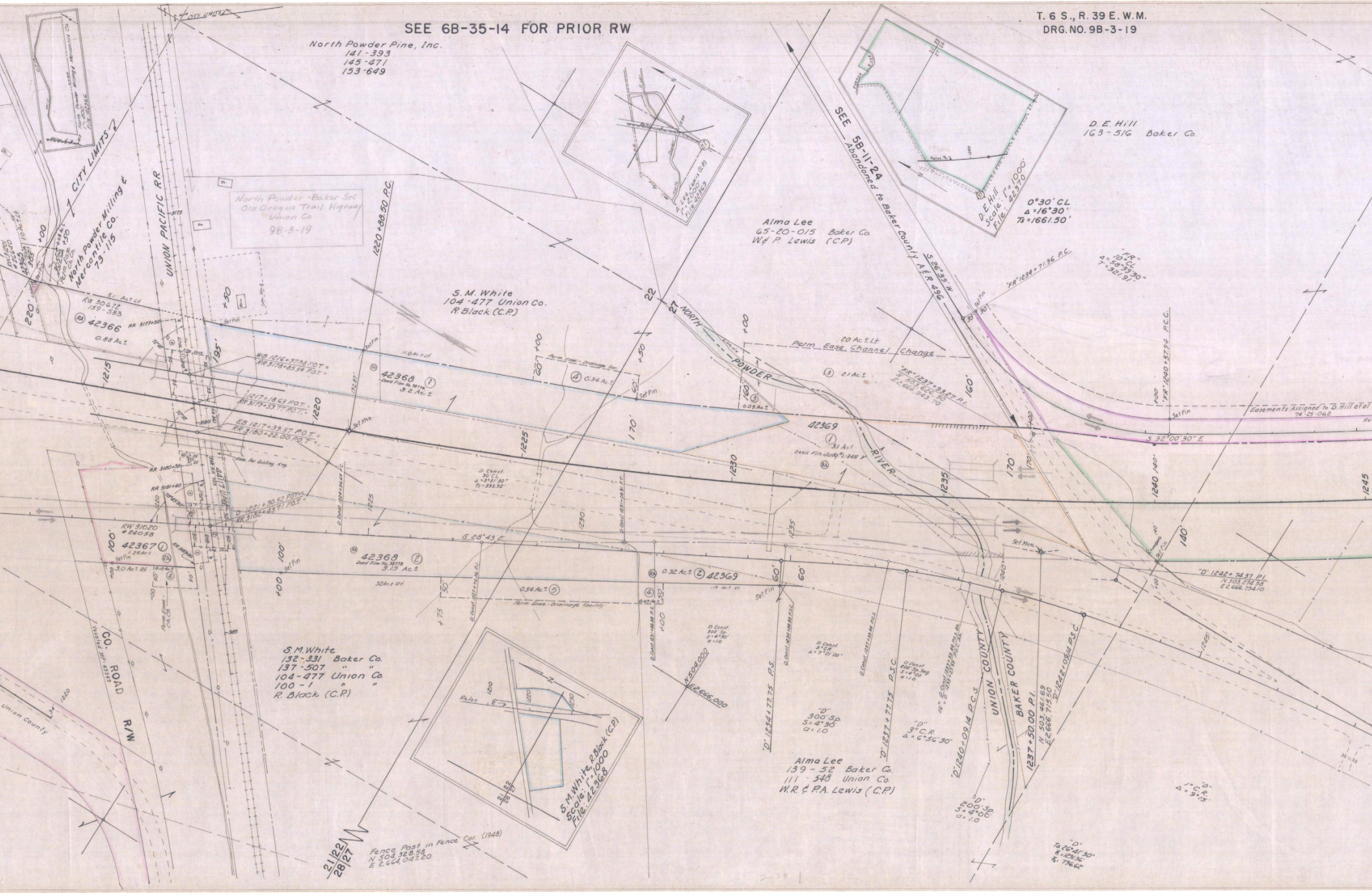
North Powder Pine, Inc.
141-393
145-471
153-649
CITY LIMITS
North Powder Milling & Mercantile Co.
North Powder Milling & Mercantile Co. 1"=200' File: 42366
North Powder Milling & Mercantile Co. 73-115
UNION PACIFIC RR
North Powder - Baker Sec
Old Oregon Trail Highway
Union Co
9B-3-19
1220+88.50 P.C.
RW 30672
159-583
RA 42366
0.88 Ac±
5.1 Ac± Lt
RR 3177+50
Set Pin
195'
220'
1215
WB 1216+97.88 P.O.T. = RR 3178+85.54 P.O.T. =
1217+18.63 P.O.T. = RR 3179+53.77 P.O.T. =
EB 1217+39.37 P.O.T. = RR 3180+22.00 P.O.T. =
D 1221+30.52 P.O.T. = RR 3182+43.71 P.O.T. =
RR 3180+35
RR 3181+40
Ease. for Existing X'ing
Set Mon.
1220
1225
1230
1235
1240
1245
+00
+50
S.M. White
104-477 Union Co.
R. Black (C.P.)
42368 ① Deed Film No. 38778 3.2 Ac.±
11.0 Ac.± Lt.
192.87'
Perm. Ease - Drainage Fac.
④ 0.34 Ac.±
60'
170'
D Const. 30' CL Δ=3°21'30" Ts=335.32'
D Const. 1224+36.64 P.C.
D Const. 1231+08.81 P.T.
RW 31020 #24058
42367 ① 1.25 Ac.±
RA
100'
3.0 Ac.± Rt.
0.12 Ac.± ②
50'
Perm. Ease. Ch. Ch.
S 28°43' E
RA 42368 ② Deed Film No. 38778 3.15 Ac.±
32 Ac.± Rt.
0.54 Ac.± ⑤
Perm. Ease. - Drainage Facility
+75
D Const. 1227+72.36 P.I.
RA 0.32 Ac.± ② 42369
④ 0.07 Ac.±
D Const. 1231+48.88 P.S.
CO. ROAD R/W
Vacated MF-49349
Union County
S.M. White
132-331 Baker Co.
137-507 " "
104-477 Union Co.
100-1 " "
R. Black (C.P.)
S.M. White, R. Black (C.P.) Scale: 1"=1000 File: 42368
Reloc
21 22
28 27
Fence Post in Fence Cor. (1948)
N 504,328.58
E 2,664,047.20
22
27
NORTH POWDER RIVER
Alma Lee, W. & P. Lewis (C.P.) 1"=2000' File: 42369
SEE 5B-11-24
Abandoned to Baker County A.& R. 496
S 26°39' W
Alma Lee
65-20-015 Baker Co.
W. & P. Lewis (C.P.)
D.E. Hill Scale: 1"=1000 File: 42370
POWDER RIVER
Reloc.
D.E. Hill
163-516 Baker Co.
0°30' CL
Δ=16°30'
Ts=1661.50'
"FR" 1234+71.36 P.C.
"FR" 10° CL Δ=58°39'30" T=321.91'
20 Ac.± Lt.
Perm. Ease. Channel Change
③ 2.1 Ac.±
③ 0.09 Ac.±
160'
"FR" 1237+93.27 P.I. N 503,626.50 E 2,666,943.70
35'
30'
"FR" 1240+57.94 P.C.C.
Easements Assigned to D. Hill et al 74-25-062
S 32°00'30" E
42369 ① 3.1 Ac.± Deed Fin. Judg't L-3411
140'
Set Mon.
"D" 1242+74.37 P.I. N 503,274.58 E 2,666,754.10
D Const. 300' Sp. S=4°30' a=1.0
D Const. 1234+88.88 P.S.C.
D Const. 3° C.R. Δ=7°21'00"
D Const. 1237+33.08 P.C.S.
D Const. 200' Sp. Seg. S=4°00 a=1.0
D Const. 1239+33.88 P.O.S. Bk. = D 1239+27.99 P.O.C. Ah.
N 504,000
E 2,666,000
"D" 1234+77.75 P.S.
"D" 300' Sp. S=4°30 a=1.0
"D" 1237+77.75 P.S.C.
"D" 3° C.R. Δ=6°56'30"
"D" 1240+09.14 P.C.S.
UNION COUNTY
BAKER COUNTY
1237+50.00 P.I.
N 503,461.69
E 2,666,715.50
"D" 1242+09.14 P.S.C.
Alma Lee
139-52 Baker Co.
111-548 Union Co.
W.R. & P.A. Lewis (C.P.)
"D" 200' Sp. S=4°00' a=1.0
"D" 1° C.R. Δ=9°15'
"D" Ta 26°41'30" T1=1291.36' T2=796.62'

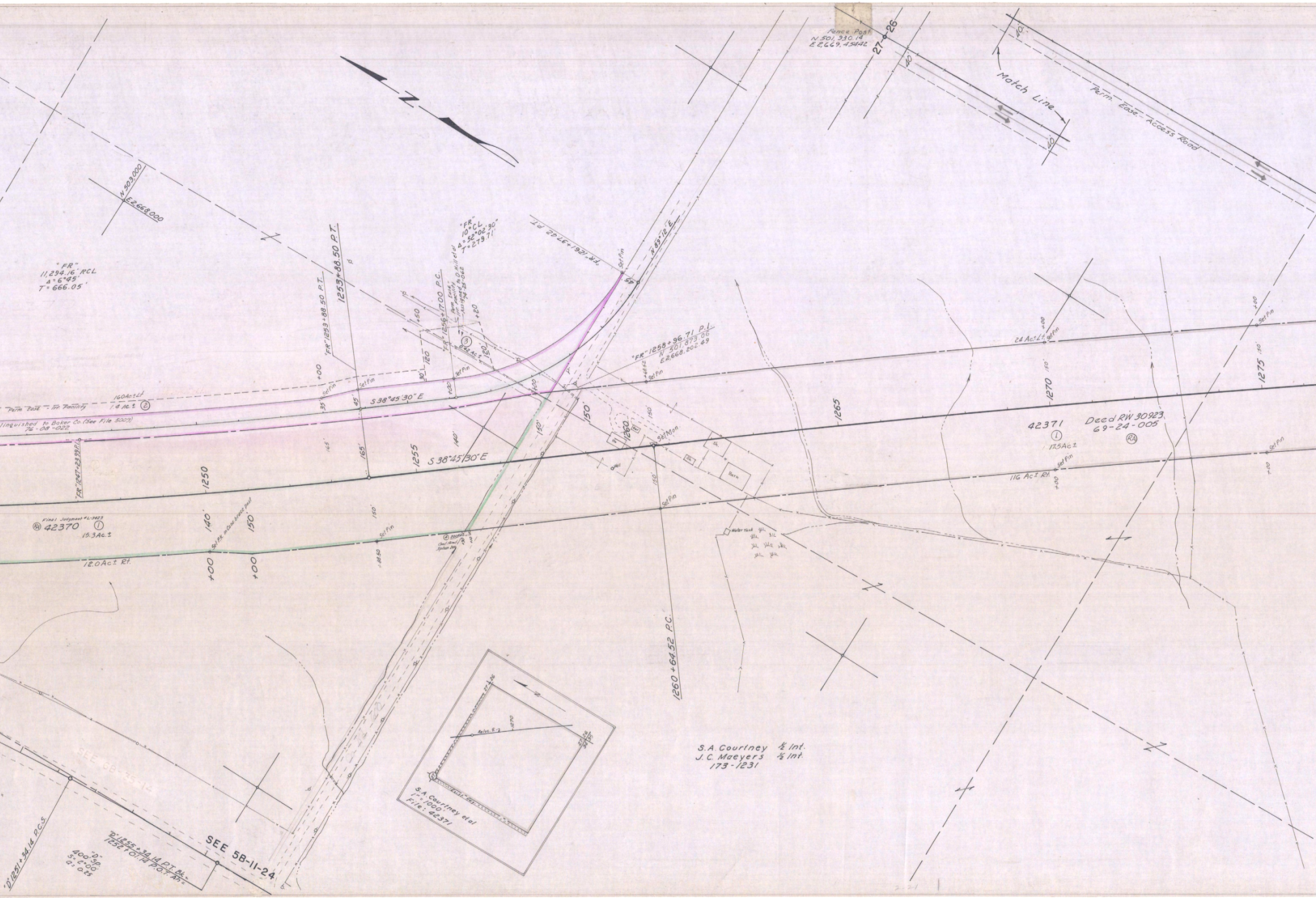
N
Fence Post
N 501,930.14
E 2,669,454.42
27
26
40
40
40
Match Line
Perm. Ease. - Access Road
N 503,000
E 2,668,000
"FR"
11,294.16' RCL
Δ=6°45'
T=666.05'
"FR" 1253+88.50 P.T.
1253+88.50 P.T.
"FR"
10° CL
Δ=52°02'30"
T=279.71'
"FR" 1261+37.42 P.T.
N 89°12' E
Set Pin
"FR" 1256+17.00 P.C.
Perm. Ease. - Irr. Facility - Assigned to D.M. Hill et al 74-25-062
③
0.42 Ac.±
+50
+20
120
120'
"FR" 1258+96.71 P.I.
N 501,873.06
E 2,668,202.49
160 Ac.± Lt.
1.4 Ac.± ②
Perm. Ease. - Irr. Facility
Relinquished to Baker Co. (See File 5009)
76-08-022
S 38°45'30" E
S 38°45'30" E
"FR" 1247+23.99 P.I.
1250
1255
1260
1265
1270
1275
+00
35'
45'
30'
165'
165'
140'
150'
150'
140'
150'
150'
Set Pin
Set Mon.
Sh.
Sh.
Barn
Water Tank
Final Judgment # L-3423
RA 42370 ①
15.3 Ac.±
Set P.K. in Conc. brace post
12.0 Ac.± Rt.
1+88.50
24 Ac.± Lt.
42371
①
17.5 Ac.±
Deed RW 30923
69-24-005
RA
116 Ac.± Rt.
1260+64.52 P.C.
S.A. Courtney ½ Int.
J.C. Maeyers ½ Int.
173-1231
N
27 26
27 26
34 35
Reloc. S-2
1870
S.A. Courtney et al
1" = 1000'
File: 42371
SEE 5B-11-24
SEE 6B-35-14
"D" 1251+34.14 P.C.S.
"D" 1255+34.14 P.T. Bk.
1252+01.14 P.O.T. Ah.
400' "D" Sp.
S = 2°00'
a = 0.25

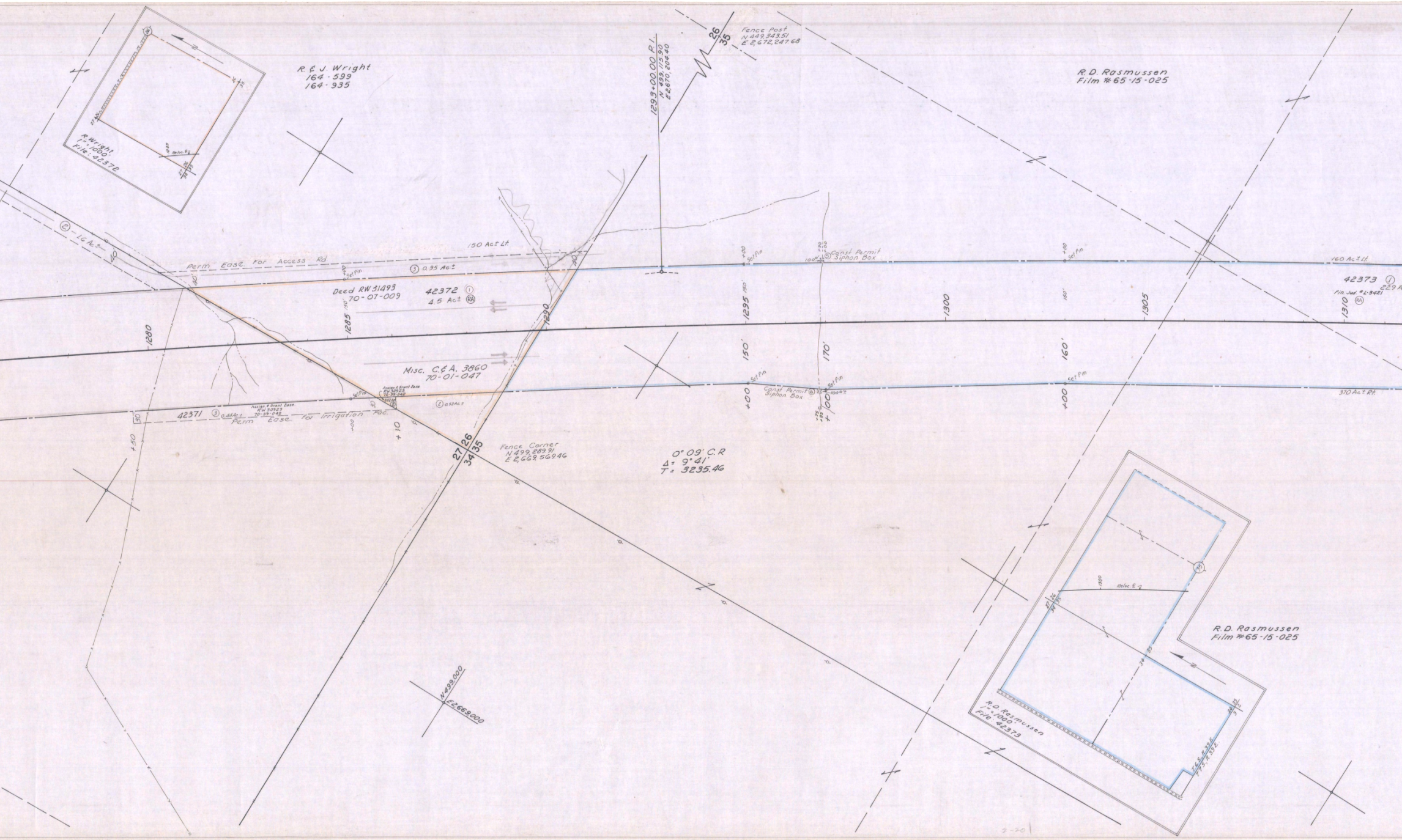
R. & J. Wright
164-599
164-935
R. Wright
1" = 1000'
File: 42372
Reloc. ℄
1285
27 26
34 35
1293+00.00 P.I.
N 499,115.90
E 2,670,204.40
26
35
Fence Post
N 449,343.51
E 2,672,247.68
R.D. Rasmussen
Film #65-15-025
② 1.6 Ac±
40
150 Ac± Lt.
Perm Ease. For Access Rd
③ 0.95 Ac±
40'
40
+00 Set Pin
Deed RW 31493
70-07-009
42372 ①
4.5 Ac± (RA)
1280
1285
150'
1290
1295
1300
1305
1310
150'
170'
160'
+00 Set Pin
+20
+00
100' ⑤ Const Permit Siphon Box
160 Ac± Lt.
42373 ①
229 A
Fin. Jud. # L-3421
(RA)
Misc. C.& A. 3860
70-01-047
Assign. & Grant Ease.
RW 30923
70-39-042
② 0.52 Ac±
42371 ③ 0.44 Ac±
Perm Ease. For Irrigation Fac.
30
30
+00 Set Pin
+10
+50
Const Permit ⑤ Siphon Box
+00
100'±
+75
+85
370 Ac± Rt.
27 26
34 35
Fence Corner
N 499,289.91
E 2,669,569.46
0° 09' C.R.
Δ = 9° 41'
T = 3235.46
N499000
E2669000
1300
Reloc. ℄
27 26
34 35
35
34 35
34 35
3 2
R.D. Rasmussen
Film #65-15-025
R.D. Rasmussen
1" = 1000'
File: 42373
T.6 S., R.39 E.
T.7 S., R.39 E.
2-20

T.6S., R.39E.W.M.
DRG. NO. 9B-3-19

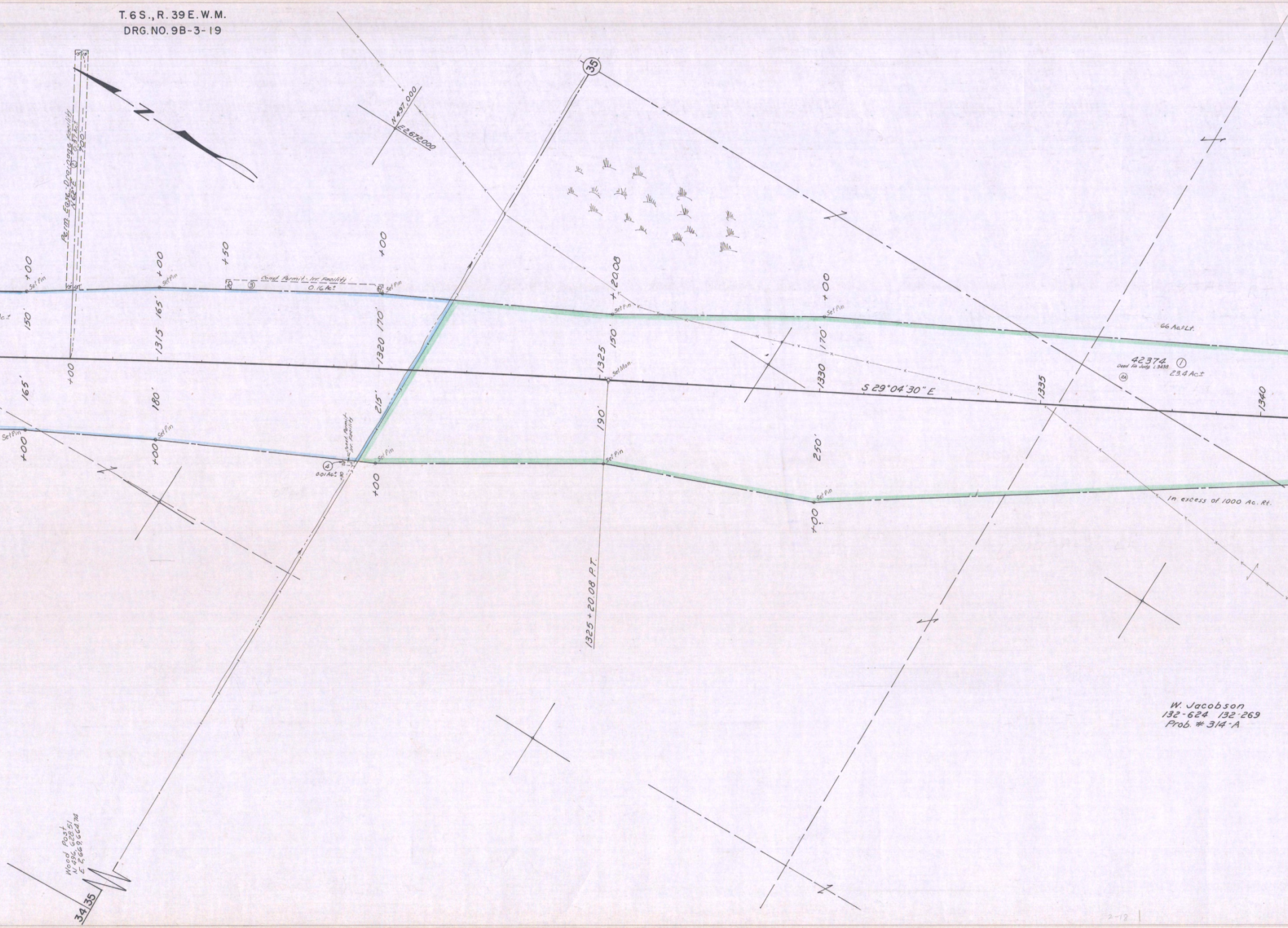
N
N 497,000
E 2,672,000
35
Perm. Ease.-Drainage Facility
N 62° E
②
0.37 Ac±
700'
+00
Set Pin
150'
165'
+00
1315
+00
Set Pin
165'
180'
+00
Set Pin
+50
Const. Permit - Irr. Facility
③
0.16 Ac±
+00
Set Pin
1320
170'
215'
Const. Permit Irr. Facility
④
0.01 Ac±
Set Pin
+00
× 20.08
Set Pin
1325
150'
Set Mon.
190'
Set Pin
1325 + 20.08 P.T.
+00
Set Pin
170'
1330
S 29°04'30" E
250'
Set Pin
+00
1335
66 Ac± Lt.
42374
Deed Fin Judg. L.3438
①
RA
23.4 Ac±
1340
In excess of 1000 Ac. Rt.
Wood Post
N 496,628.51
E 2,669,664.74
34
35
W. Jacobson
132-624 132-269
Prob. # 314-A

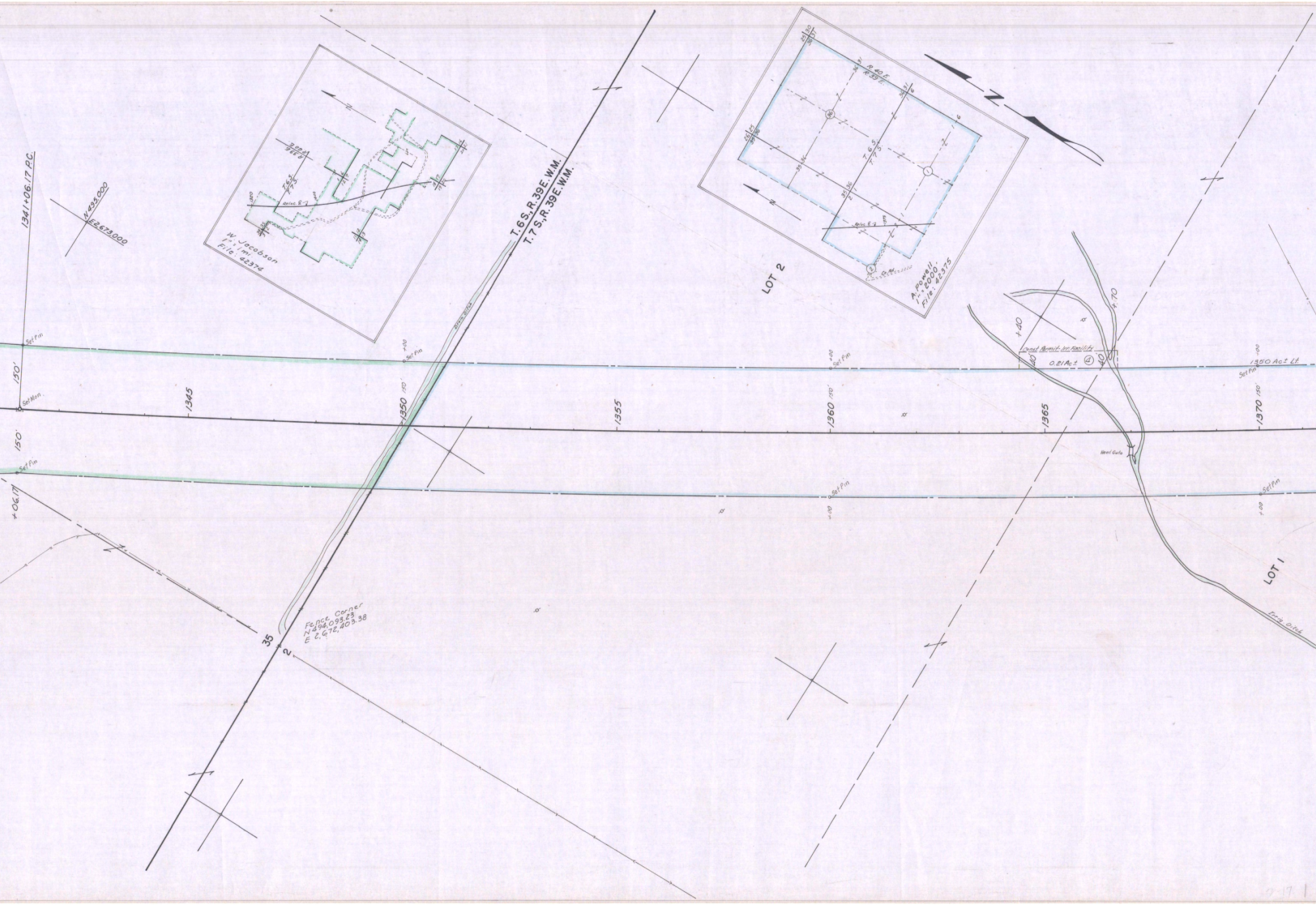
1341+06.17 P.C.
N495,000
E2,673,000
W. Jacobson
1" = 1 mi.
File: 42374
T.6S.
T.7S.
R.39E.
R.40E.
Reloc. 8-7
N
T.6S., R.39E. W.M.
T.7S., R.39E. W.M.
Drain Ditch
LOT 2
R.40 E.
R.39 E.
T.6 S.
T.7 S.
A. Powell
1" = 2000'
File: 42375
N
Const. Permit - Irr. Facility
0.21 Ac±
④
40'
+40
+70
1350 Ac± Lt.
Set Pin
Set Mon.
150'
1345
1350
1355
1360
1365
1370
+00
+06.17
Head Gate
LOT 1
Irrig. Ditch
Fence Corner
N 494,093.23
E 2,672,403.38
35
2

T.7S., R.39E. W.M.
DRG. NO. 9B-3-19

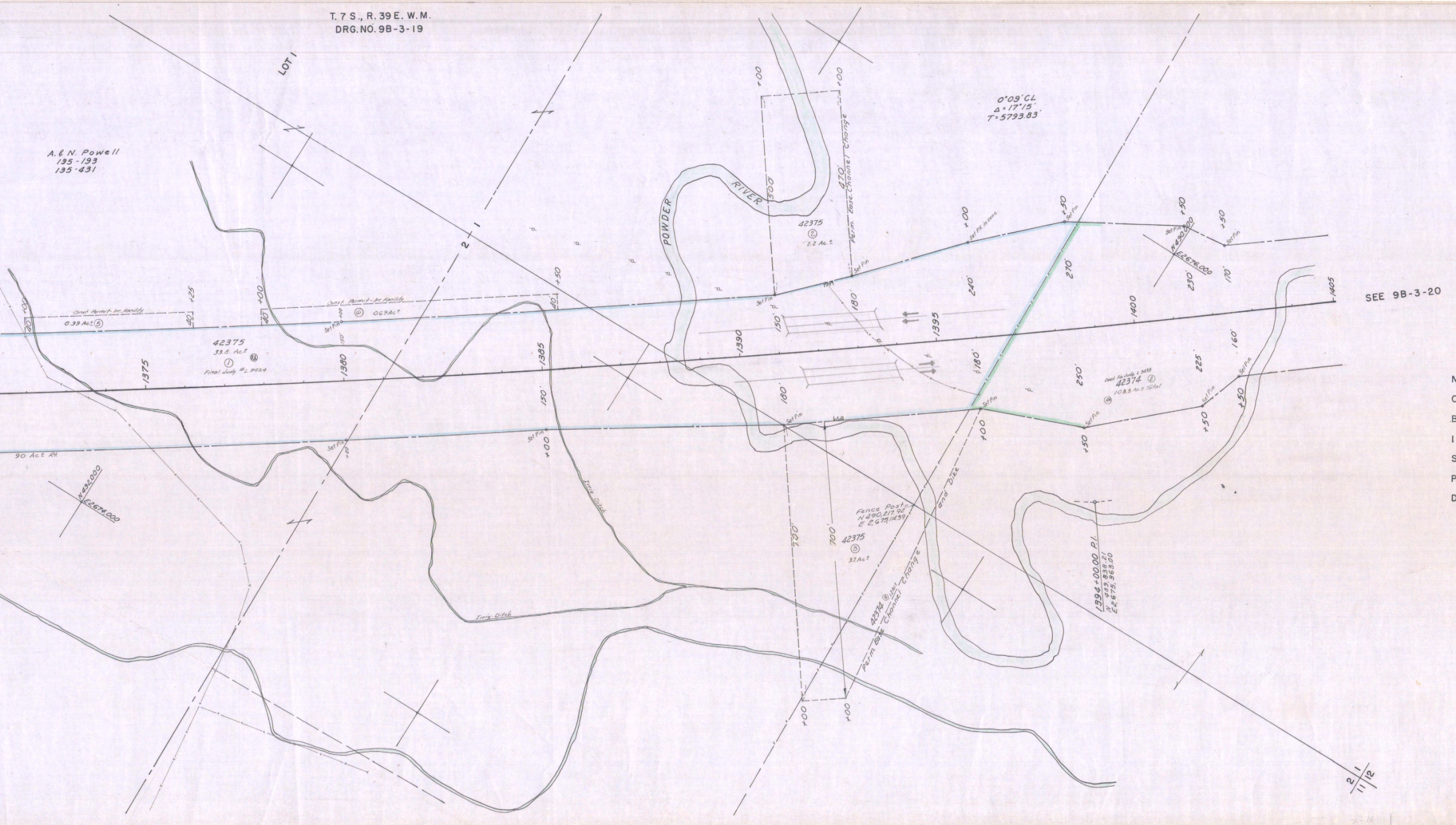
LOT 1
A. & N. Powell
135-193
135-431
Const. Permit-Irr. Facility
0.39 Ac.± ⑤
Const. Permit-Irr. Facility
⑥ 0.69 Ac.±
42375
33.8 Ac.±
①
Final Judg. #L 3424
90 Ac.± Rt.
N492,000
E2,674,000
1375
1380
1385
1390
1395
1400
1405
+00
+25
+50
40'
150'
180'
240'
270'
230'
170'
160'
225'
250'
300'
470'
700'
Set Pin
Set P.K. in conc.
POWDER
RIVER
42375
②
2.2 Ac.±
Perm. Ease. Channel Change
0°09' CL
Δ = 17°15'
T = 5793.83'
N490,000
E2,676,000
SEE 9B-3-20
Deed Fin. Judg. L 3438
42374 ②
103.5 Ac.± Total
Fence Post
N 490,217.92
E 2,675,114.39
42375
③
3.7 Ac.±
42374 ② 1.2 Ac.±
Perm. Ease. Channel Change and Dike
1394+00.00 P.I.
N 489,838.21
E 2,675,963.00
Irrig. Ditch
2 | 1
2 | 1
11 | 12

NORTH POWDER-BAKER SECTION
OLD OREGON TRAIL HWY.
BAKER COUNTY
1" = 100'
SEPTEMBER, 1967
PART 1 OF 5 PARTS
DRG. NO. 9B-3-19