OREGON STATE HIGHWAY DEPARTMENT

Located Line

GLYNN PAYTON LANE-JAMES SCHOOL SECTION

COUNTY ROAD

BAKER COUNTY

Scale: 1 inch = 100 feet

Traced by M.L.J. Feb., 1967

DRG.NO. 9B-2-3

Note:

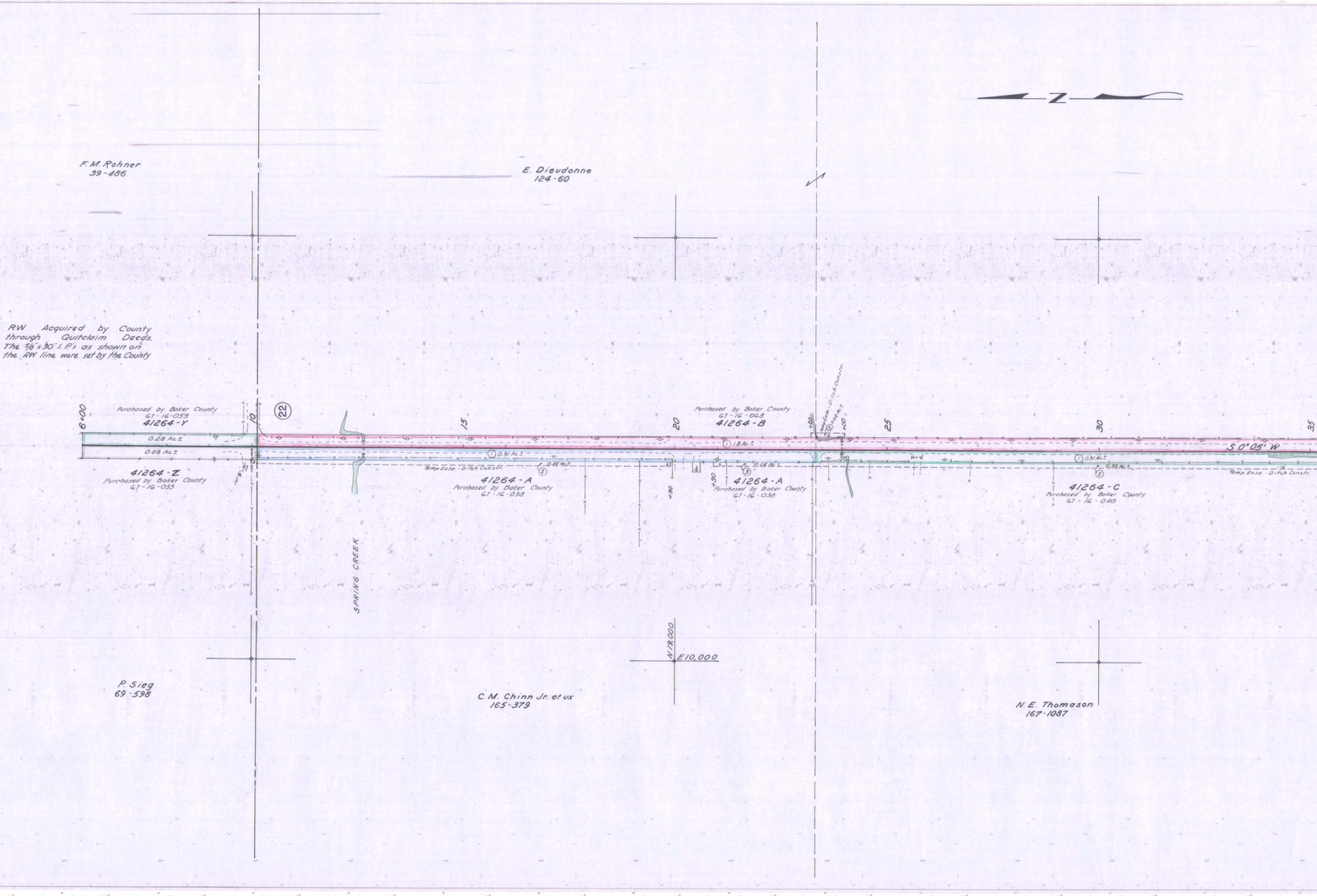

RW Acquired by County through Quitclaim Deeds. The 5/8"x30" I. P.'s as shown on the RW line were set by the County

N
F. M. Rohner
39-486
E. Dieudonne
124-60
6+00
10
22
15
20
25
30
35
Purchased by Baker County
67-16-053
41264-Y
0.28 Ac ±
0.28 Ac ±
41264-Z
Purchased by Baker County
67-16-055
SPRING CREEK
① 0.91 Ac. ±
0.22 Ac. ±
②
Temp. Ease. - Ditch Constr.
41264-A
Purchased by Baker County
67-16-038
+90
+90
Purchased by Baker County
67-16-068
41264-B
① 1.8 Ac. ±
③ 0.06 Ac. ±
41264-A
Purchased by Baker County
67-16-038
+20
Temp. Ease. - Ditch Constr.
② 0.02 Ac. ±
+00
S 0° 05' W
① 0.91 Ac. ±
0.30 Ac. ±
②
Temp. Ease. - Ditch Constr.
41264-C
Purchased by Baker County
67-16-040
N 19,000
E 10,000
P. Sieg
69-598
C. M. Chinn Jr. et ux
165-379
N. E. Thomason
167-1087

T. 8 S., R. 39 E. W.M.
DRG. NO. 9B-2-3

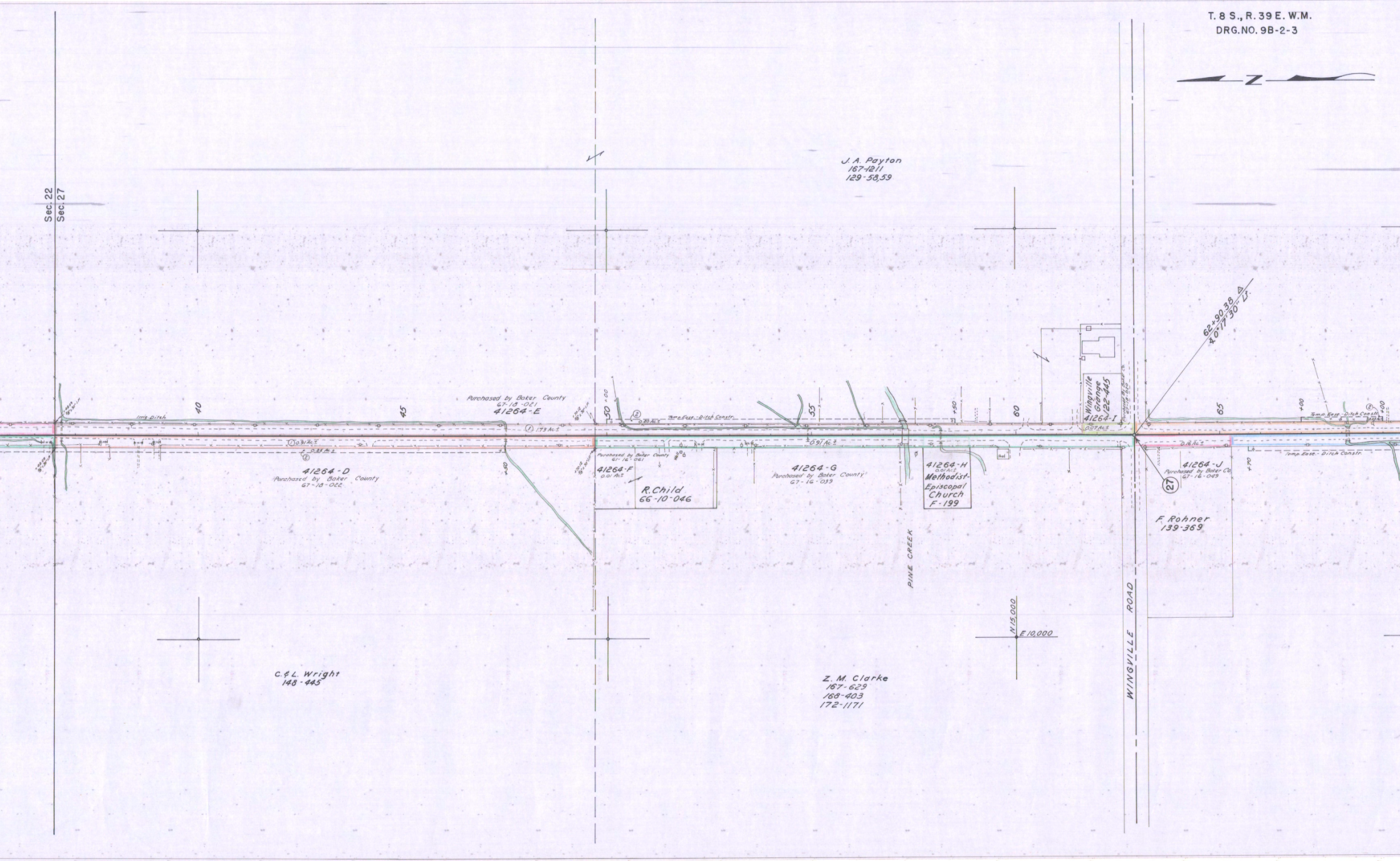
Z
Sec. 22
Sec. 27
J. A. Payton
167-1211
129-58,59
Irrig. Ditch
40
45
Purchased by Baker County
67-18-021
41264-E
① 1.73 Ac.±
① 0.91 Ac.±
② 0.25 Ac.±
41264-D
Purchased by Baker County
67-18-022
+50
50+00
② 0.20 Ac.±
Temp. Ease. - Ditch Constr.
Purchased by Baker County
61-16-061
41264-F
0.01 Ac.±
Well
R. Child
66-10-046
55
0.91 Ac.±
41264-G
Purchased by Baker County
67-16-039
+50
PINE CREEK
41264-H
0.01 Ac.±
Methodist-Episcopal Church
F-199
60
Shed
Wingville Grange
122-445
41264-I
0.07 Ac.±
Purchased by Baker Co.
67-18-020
62+90.38 Δ
40°17'30" Lt.
27
65
0.16 Ac.±
41264-J
Purchased by Baker Co.
67-16-049
+70
+00
Temp. Ease. - Ditch Constr.
②
F. Rohner
139-369
WINGVILLE ROAD
N15,000
E10,000
C.&L. Wright
148-445
Z. M. Clarke
167-629
168-403
172-1171

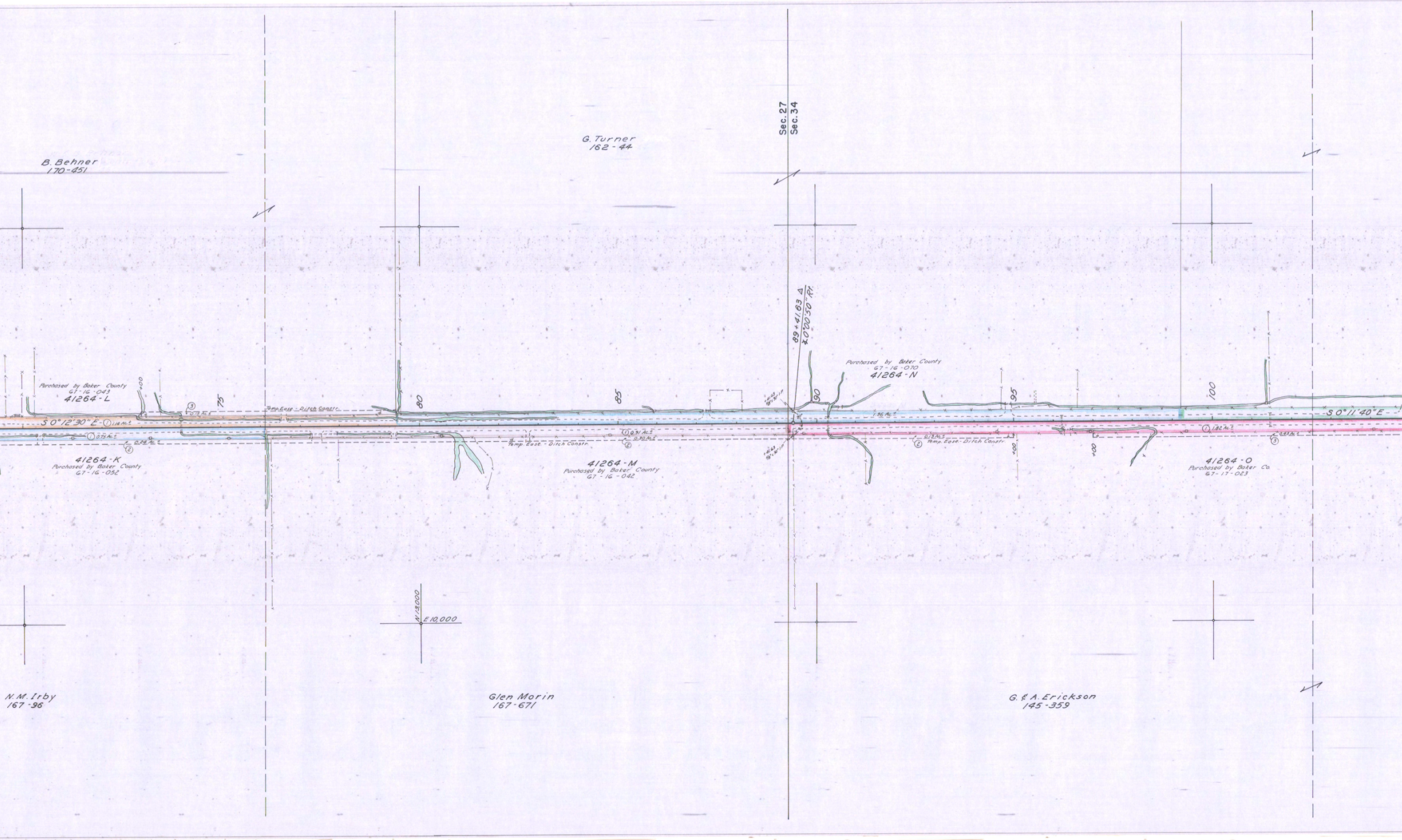
B. Behner
170-451
G. Turner
162-44
Sec. 27
Sec. 34
89+41.63 Δ
℄ 0°00'50" Rt.
Purchased by Baker County
67-16-043
41264-L
+00
75
80
85
90
95
100
Temp. Ease. - Ditch Constr.
S 0°12'30" E
① 1.14 Ac.±
① 0.75 Ac.±
② 0.24 Ac.±
③ 0.73 Ac.±
41264-K
Purchased by Baker County
67-16-052
① 0.91 Ac.±
② 0.30 Ac.±
Temp. Ease. - Ditch Constr.
41264-M
Purchased by Baker County
67-16-042
Purchased by Baker County
67-16-070
41264-N
1.36 Ac.±
② 0.13 Ac.±
Temp. Ease. - Ditch Constr.
+00
+00
S 0°11'40" E
① 1.82 Ac.±
③ 0.43 Ac.±
41264-O
Purchased by Baker Co.
67-17-023
N 13,000
E 10,000
N. M. Irby
167-96
Glen Morin
167-671
G. & A. Erickson
145-359

T. 8 S., R. 39 E. W.M.
DRG. NO. 9B-2-3

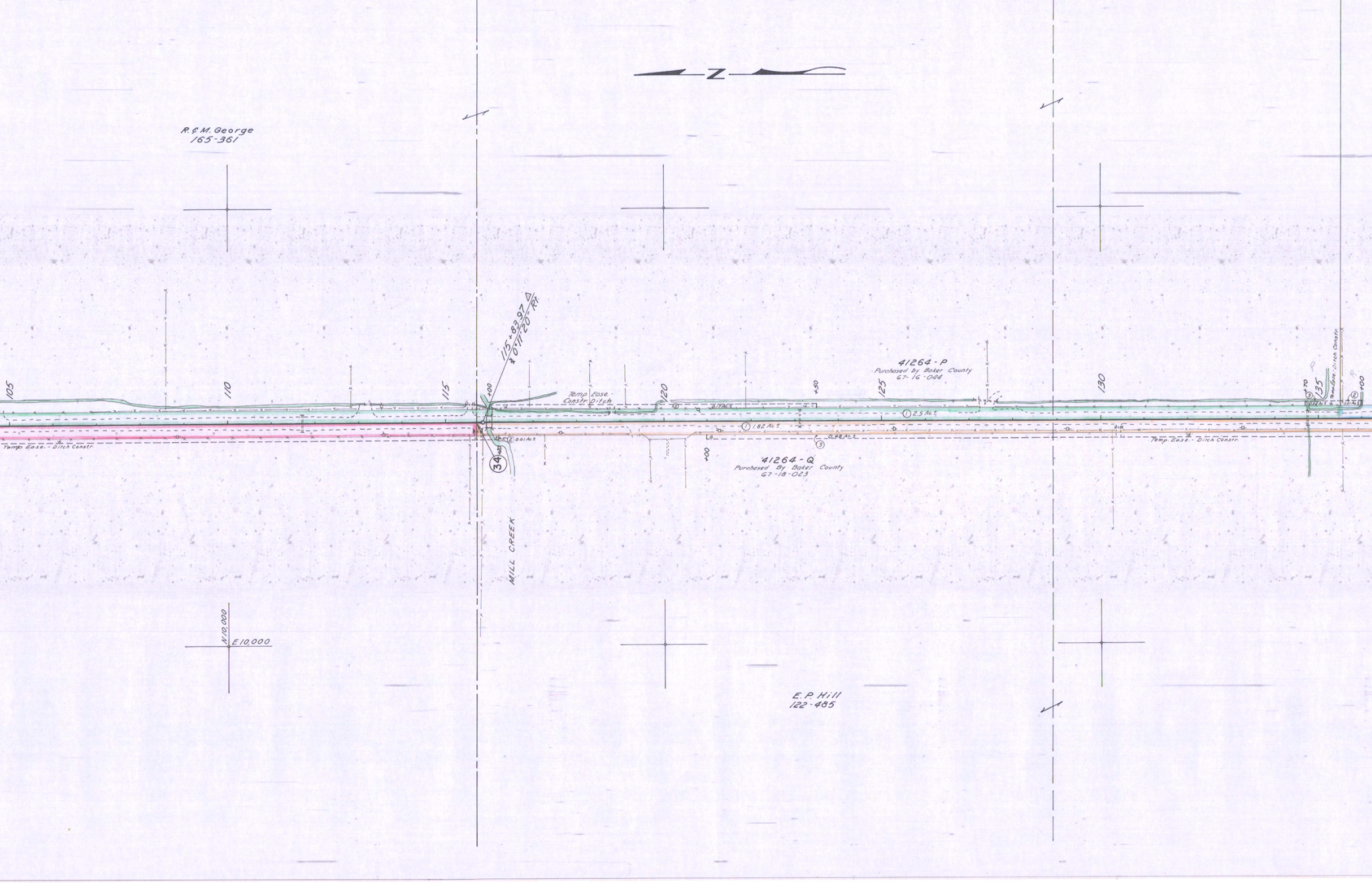
N
R. & M. George
165-361
105
110
115
+00
115+83.97 △
∠ 0°11'20" Rt.
Temp. Ease. - Ditch Constr.
34
② 0.01 Ac.±
MILL CREEK
Temp. Ease. Constr. Ditch
120
② 0.17 Ac.±
+50
① 1.82 Ac.±
+00
③ 0.48 Ac.±
41264 - Q
Purchased By Baker County
67-18-023
125
41264 - P
Purchased by Baker County
67-16-044
① 2.5 Ac.±
130
Temp. Ease. - Ditch Constr.
+70
135
Temp. Ease. - Ditch Constr.
+00
N10,000
E10,000
E.P. Hill
122-485

T. 9 S., R. 39 E. W.M.
DRG. NO. 9B-2-3

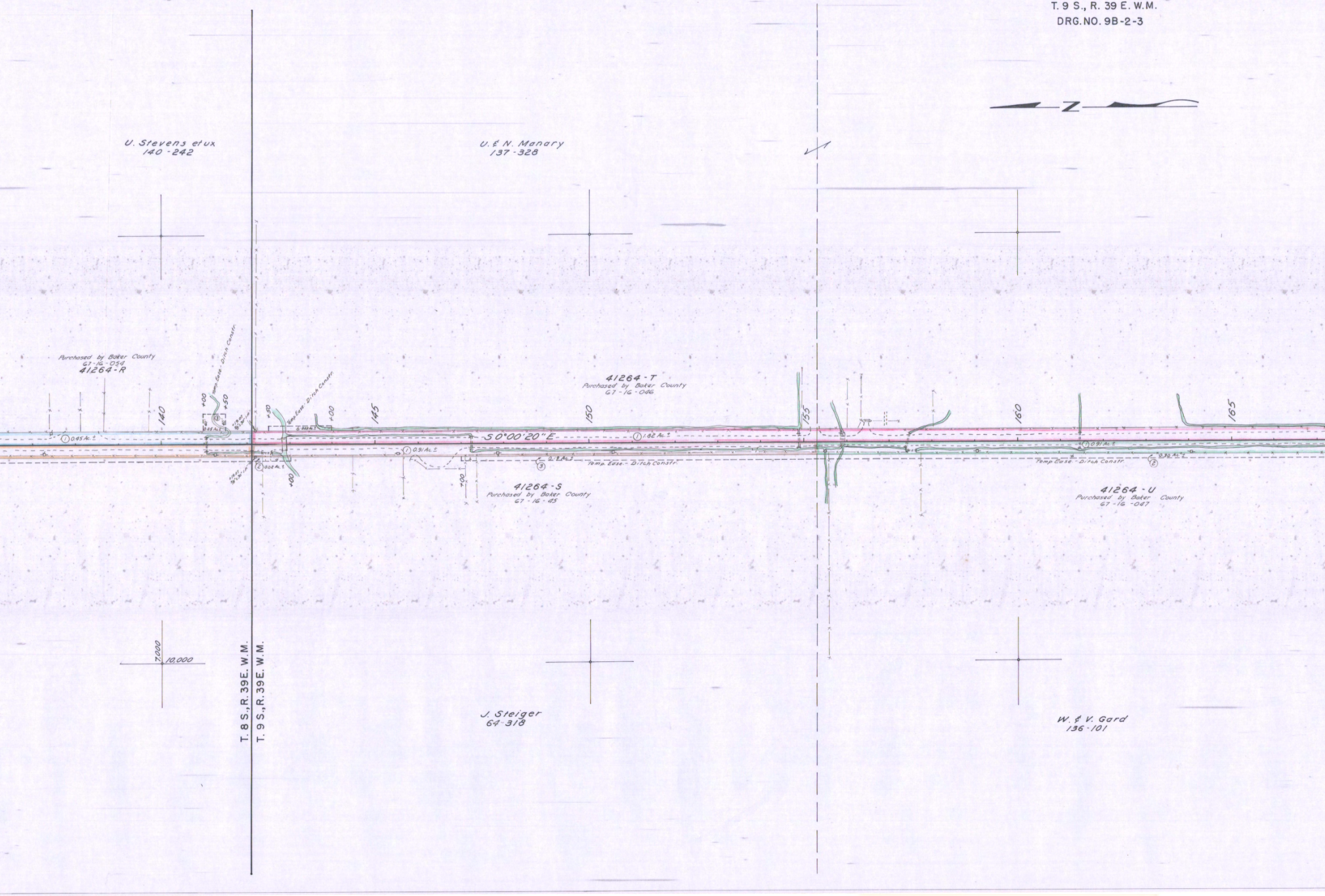
N
U. Stevens etux
140-242
U. & N. Manary
137-328
Purchased by Baker County
67-16-054
41264-R
Temp. Ease. - Ditch Constr.
Temp. Ease. - Ditch Constr.
+00
+50
140
145
150
155
160
165
① 0.45 Ac.±
0.45 Ac.±
③
② 0.02 Ac.±
+50
+00
0.03 Ac.±
① 0.91 Ac.±
+00
41264-T
Purchased by Baker County
67-16-046
S 0°00'20" E
① 1.82 Ac.±
0.12 Ac.±
③
Temp. Ease. - Ditch Constr.
41264-S
Purchased by Baker County
67-16-45
① 0.91 Ac.±
0.90 Ac.±
②
Temp Ease - Ditch Constr.
41264-U
Purchased by Baker County
67-16-047
7,000
10,000
T. 8 S., R. 39 E. W. M.
T. 9 S., R. 39 E. W. M.
J. Steiger
64-318
W. & V. Gard
136-101

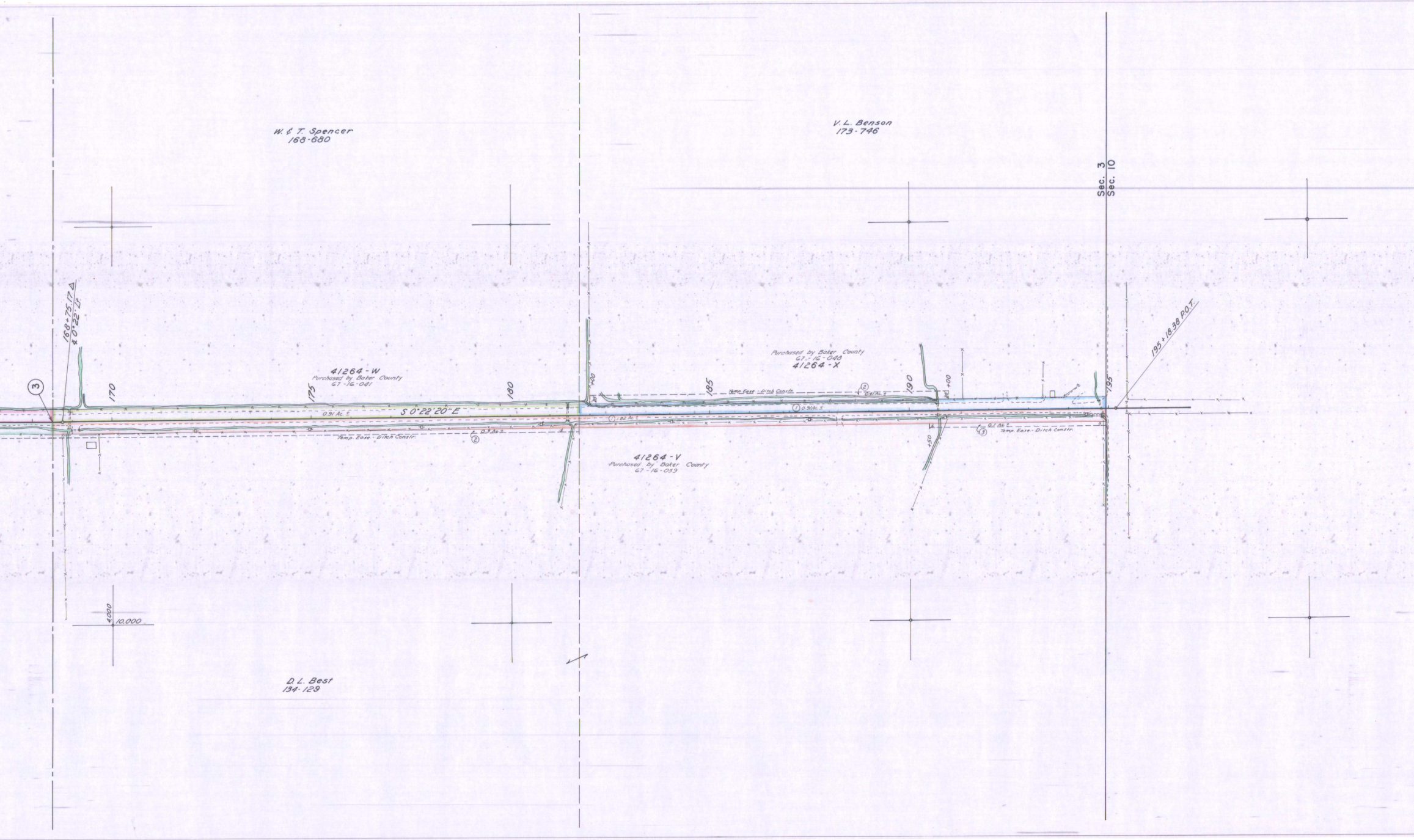
W. & T. Spencer
168-680
V. L. Benson
173-746
Sec. 3
Sec. 10
168+75.17 Δ
∠ 0°22' Lt.
③
170
175
180
+00
185
190
+00
+50
195
195+18.38 P.O.T.
41264-W
Purchased by Baker County
67-16-041
0.91 Ac.±
S 0°22'20" E
Temp. Ease.- Ditch Constr.
② 0.3 Ac.±
Purchased by Baker County
67-16-048
41264-X
Temp. Ease.- Ditch Constr.
② 0.41 Ac.±
① 0.91 Ac.±
① 1.82 Ac.±
③ 0.1 Ac.±
Temp. Ease.- Ditch Constr.
20
20
41264-V
Purchased by Baker County
67-16-059
4000
10,000
D. L. Best
134-129

GLYNN PAYTON LANE-JAMES SCHOOL SECTION
COUNTY ROAD
BAKER COUNTY
SCALE: 1" = 100'
FEBRUARY, 1967
DRG. NO. 9B-2-3