OREGON STATE HIGHWAY DEPARTMENT
Located Line

NORTH POWDER-BAKER SECTION

OLD OREGON TRAIL HIGHWAY

BAKER COUNTY
Scale: I inch = 100 feet
Traced by M.L.J. Feb., 1967
GRID BEARINGS-NORTH ZONE

PART 5 OF 5 PARTS

DRG. NO. 9B- I -26

ACCESS CONTROL LINE —— - —— - ——

'Set Pin' Indicates Set ⅝" x 30" Capped Iron Pin.

Submitted to County for Richland Interchange - S. Baker Interchange Section

SEE 9B-3-22

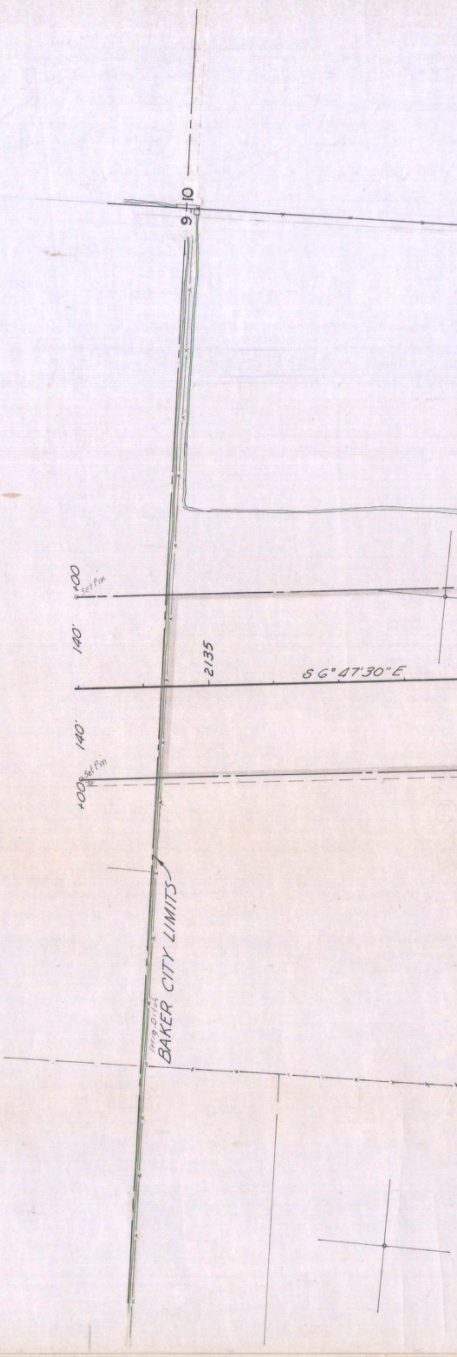

9
10
+00 Set Pin
140'
2135
S 6° 47' 30" E
140'
+00 Set Pin
Irrig. Ditch
BAKER CITY LIMITS

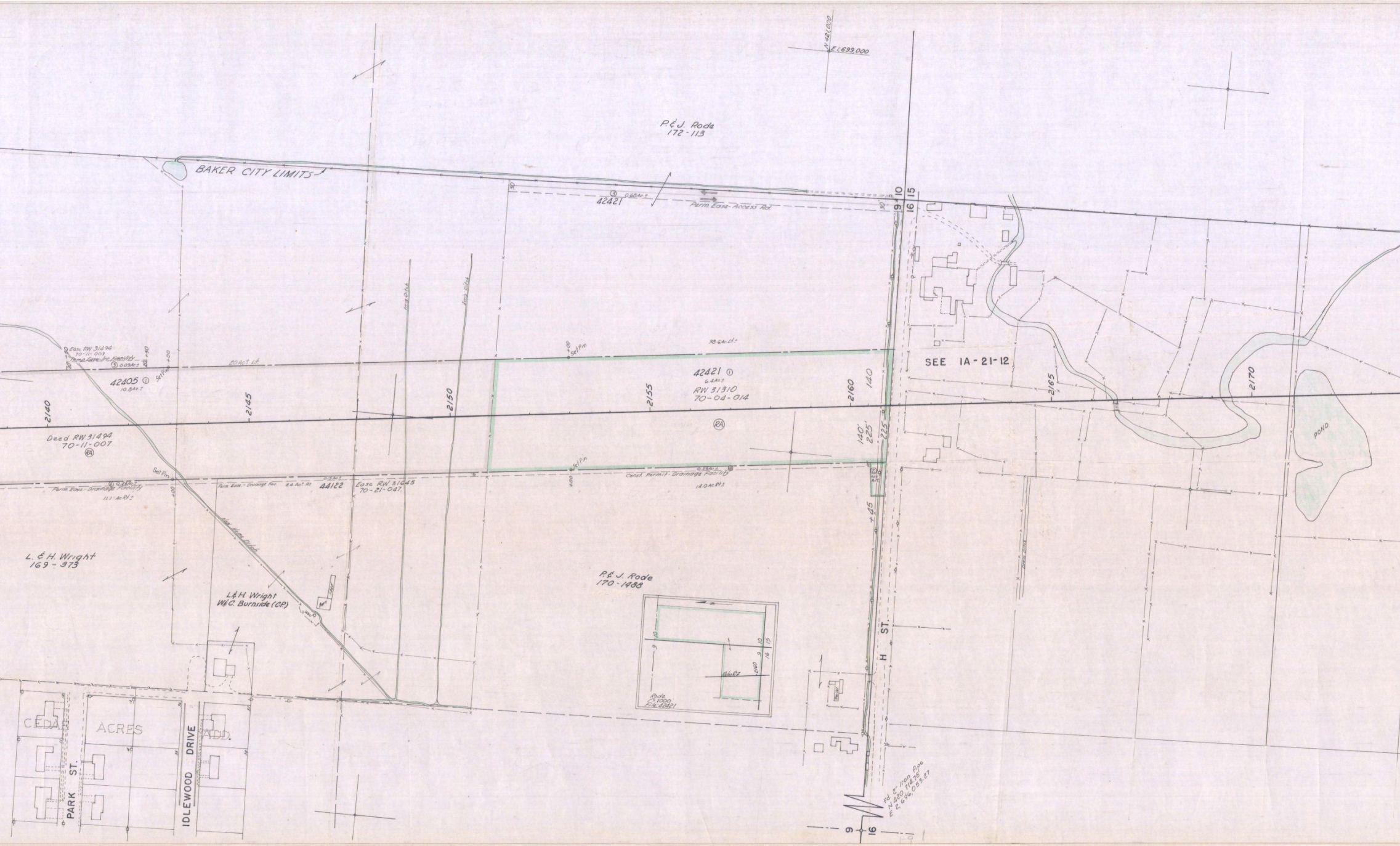
N 421,000
E 1,699,000
P.& J. Rode
172-113
BAKER CITY LIMITS
③ 0.68Ac±
42421
Perm. Ease.- Access Rd.
30
30
9
10
16
15
Ease. RW 31494
70-11-009
Temp. Ease. Irr. Facility
③ 0.09Ac±
20Ac± Lt
42405 ①
10.8Ac±
Set Pin +00
Irrig. Ditch
Irrig. Ditch
38.6Ac Lt±
Set Pin
42421 ①
6.4Ac±
RW 31310
70-04-014
RA
2140
2145
2150
2155
2160
2165
2170
140
140'
225'
225
SEE 1A-21-12
Deed RW 31494
70-11-007
RA
Set Pin
② 0.25Ac±
Perm. Ease.- Drainage Facility
11.1 Ac Rt±
Perm. Ease.- Drainage Fac.
8.4 Ac± Rt
0.13Ac±
44122
Ease. RW 31645
70-21-047
Set Pin
0.23Ac±
Const. Permit - Drainage Facility
14.0 Ac Rt±
+00
+45
POND
L. & H. Wright
169-373
L.& H. Wright
W.& C. Burnside (CP)
P.& J. Rode
170-1488
9
10
10
15
9
16
2160
Rode
1"=1000'
File: 42421
Trailer
H ST.
Fd. 2" Iron Pipe
N 420,714.78
E 2,696,053.27
9
16
CEDAR ACRES ADD.
PARK ST.
IDLEWOOD DRIVE

T. 9 S., R. 40 E. W.M.
DRG. NO. 9B-1-26

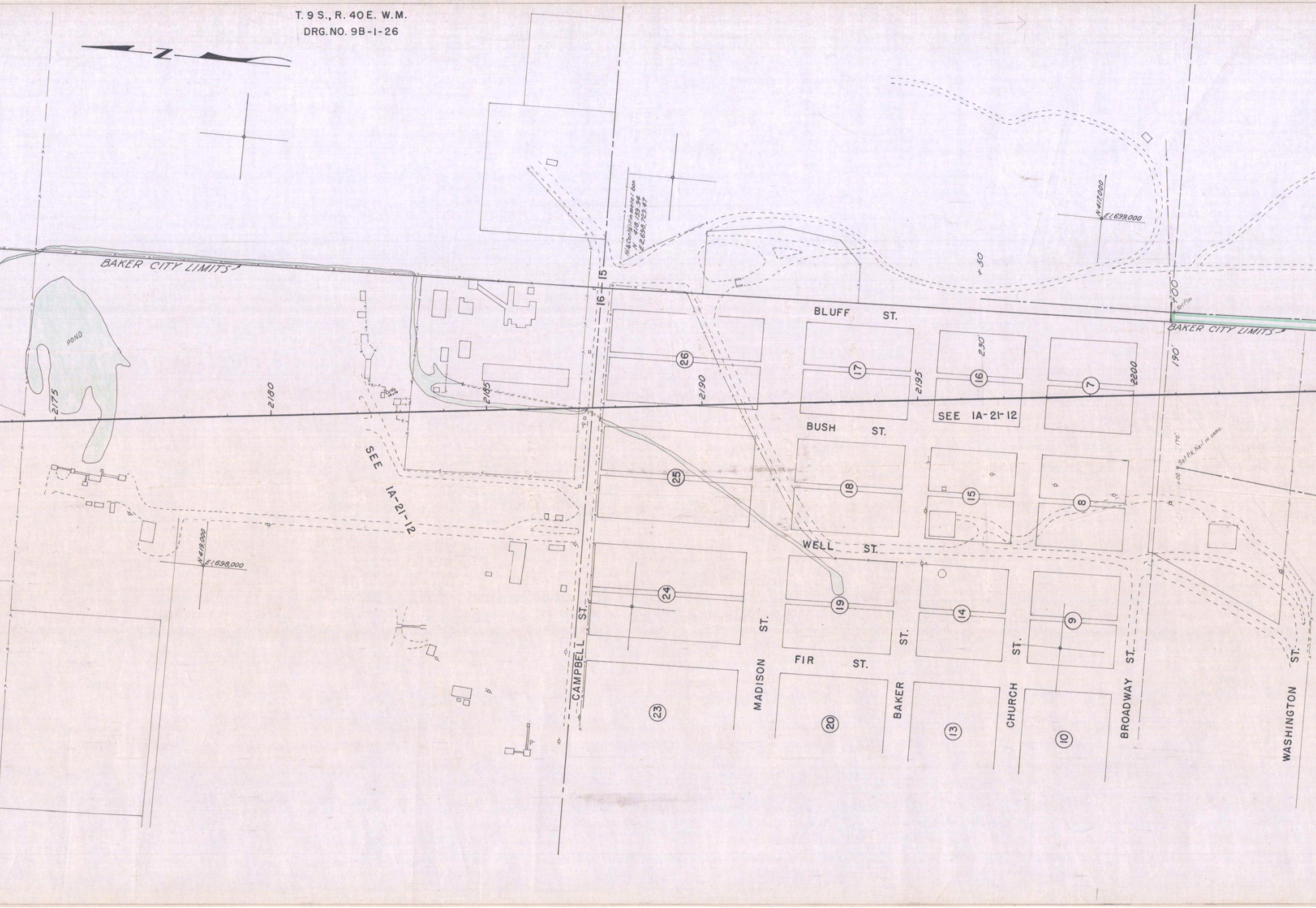

N
BAKER CITY LIMITS
BAKER CITY LIMITS
POND
2175
2180
2185
2190
2195
2200
16
15
Cattle Chute
SEE 1A-21-12
SEE 1A-21-12
N 418,000
E 1,698,000
N 417,000
E 1,699,000
Fd. ⅝ Conc. in metal box
N 418,139.94
E 2,698,729.47
+30
+00
230
190'
Set Pin
170'
Set P.K. Nail in conc.
+00
BLUFF ST.
BUSH ST.
WELL ST.
FIR ST.
CAMPBELL ST.
MADISON ST.
BAKER ST.
CHURCH ST.
BROADWAY ST.
WASHINGTON ST.
26
17
16
7
25
18
15
8
24
19
14
9
23
20
13
10

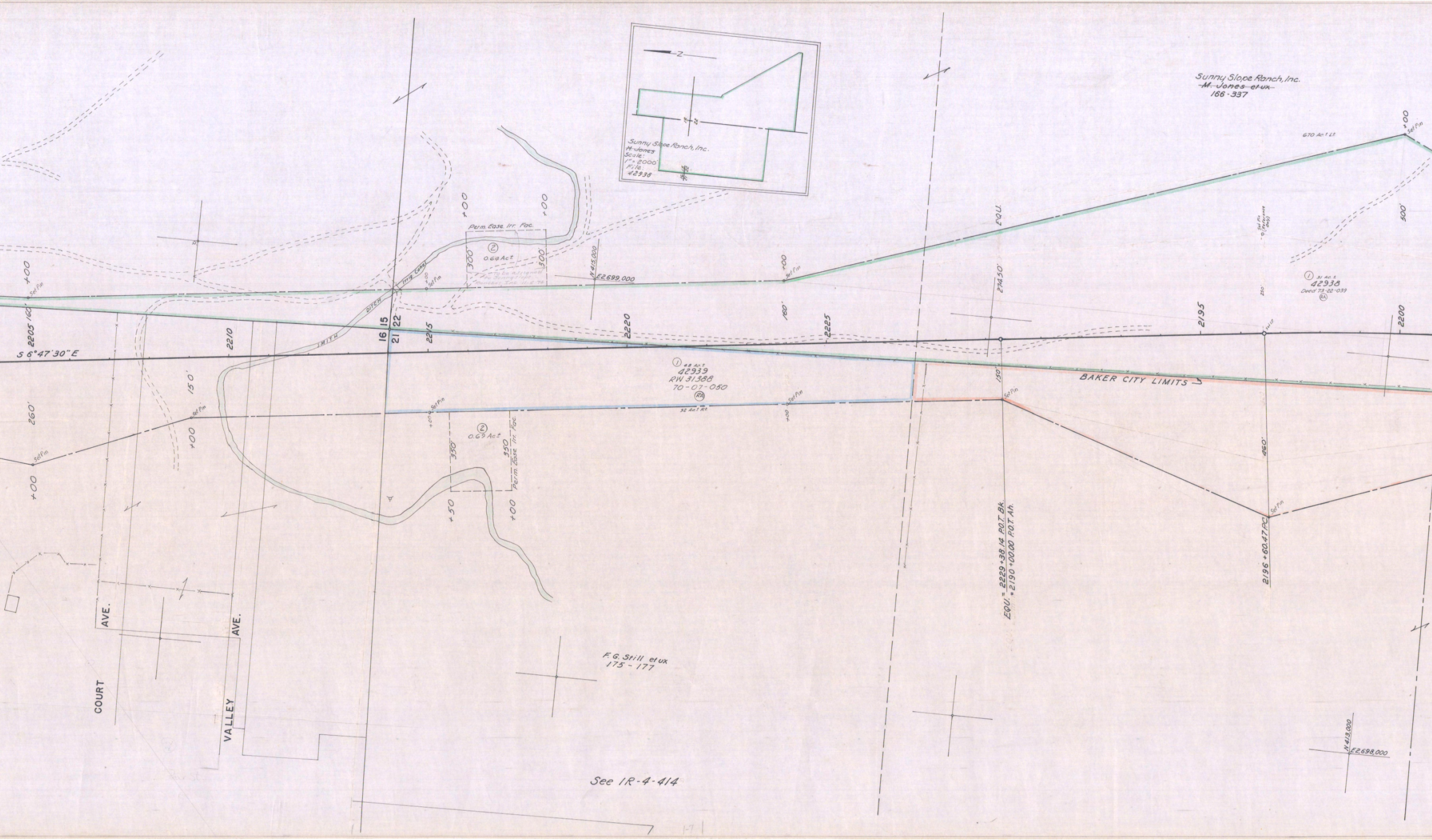
Sunny Slope Ranch, Inc.
~~M. Jones~~
Scale:
1" = 2000'
File:
42938
Z
15
22
16
21
Sunny Slope Ranch, Inc.
~~M. Jones et ux~~
166-337
670 Ac.± Lt.
+00
Set Pin
500'
Set Pin (Reference Only)
250'
① 31 Ac.±
42938
Deed 73-22-039
(RA)
2200
2195
Set I.P.
260'
Set Pin
2196+60.47 P.O.
EQU.
274.50'
150'
Set Pin
EQU. = 2229+38.14 P.O.T. Bk. = 2190+00.00 P.O.T. Ah.
BAKER CITY LIMITS
N 413,000
E 2,698,000
+00
160'
Set Pin
2225
+00
Set Pin
① 4.8 Ac.±
42939
RW 31388
70-07-050
(RA)
32 Ac.± Rt.
2220
N 415,000
E 2,699,000
+00
+00
Perm. Ease. Irr. Fac.
② 0.64 Ac.±
300'
300'
To be assigned to Sunny Slope Ranches, Inc. 11-6-74
Irrig. Canal
+00 Set Pin
2215
16 15
21 22
SMITH DITCH
+00 Set Pin
② 0.69 Ac.±
350'
350
Perm. Ease. Irr. Fac.
+50
+00
S 6°47'30" E
2210
150'
Set Pin
+00
2205
160'
+00
Set Pin
260'
Set Pin
+00
COURT AVE.
VALLEY AVE.
F.G. Still et ux
175-177
See 1R-4-414

T. 9 S., R. 40 E. W.M.
DRG. NO. 9B-1-26

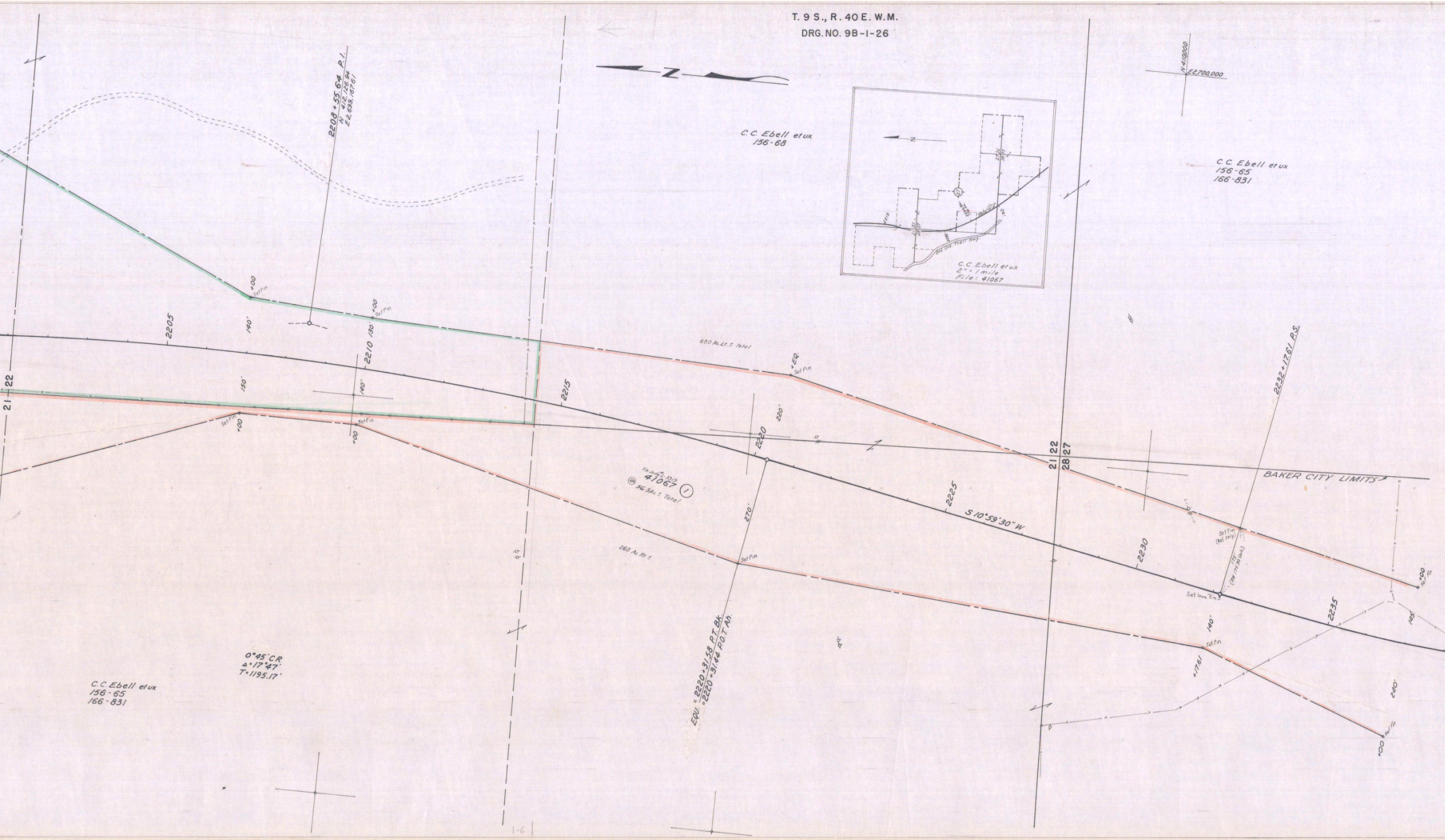
Z
N 418,000
E 2,700,000
2208 + 55.64 P.I.
N 412,126.94
E 2,699,167.61
C.C. Ebell et ux
156-68
C.C. Ebell et ux
156-65
166-831
N
2215
21 22
28 27
27 26
34 35
27
Old Ore. Trail Hwy.
2235
130
C.C. Ebell et ux
2" = 1 mile
File: 41067
+00
Set Pin
140'
+00
Set Pin
130'
2205
2210
680 Ac. Lt. ± Total
+EQ.
Set Pin
21
22
150'
140'
Set Pin
Set Pin
+00
+00
2215
2220
220'
Fin. Judg. # L-3319
41067
①
RA
56.3 Ac. ± Total
270'
2225
S 10°59'30" W
21 22
28 27
2230
2232 + 17.61 P.S.
BAKER CITY LIMITS
Set Pin
(Ref. Only)
175'
(RW 175.90' Calc.)
Set Iron Pin
+00
Set Pin
2235
145'
260 Ac. Rt. ±
Set Pin
140'
Set Pin
+17.61
240'
+00
Set Pin
0°45' C.R.
Δ = 17°47'
T = 1195.17'
C.C. Ebell et ux
156-65
166-831
EQU. = 2220 + 31.58 P.T. Bk.
= 2220 + 31.44 P.O.T. Ah.
1-6

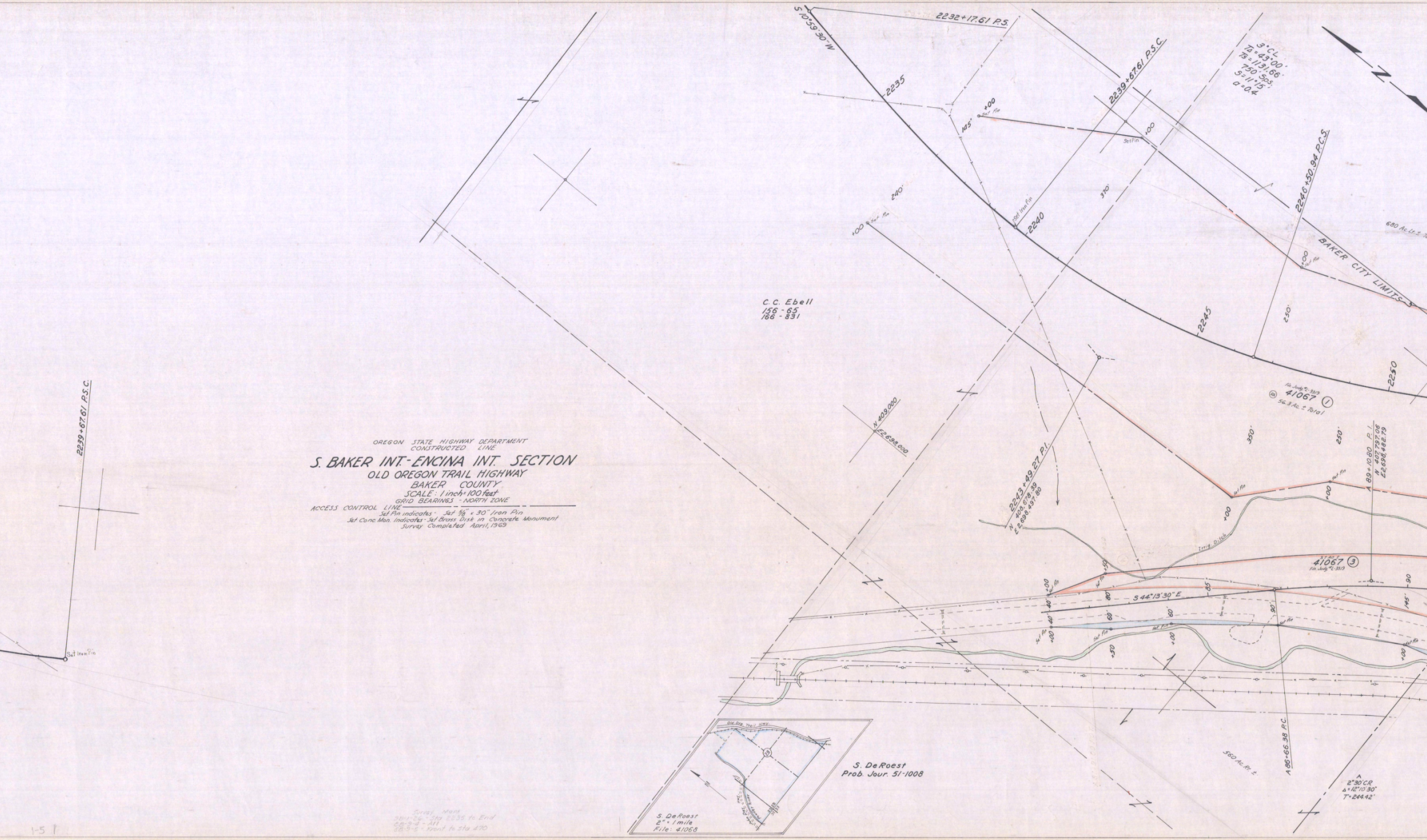
2232+17.61 P.S.
S 10°59'30" W
2235
+00
Set Pin
145'
2239+67.61 P.S.C.
+00
Set Pin
3° CL
TΔ = 43°00'
Ts = 1131.66'
750' Sps.
S = 11°15'
a = 0.4
N
2246+50.94 P.C.S.
370'
240'
+00 Set Pin
Set Iron Pin
2240
680 Ac. Lt. ±
BAKER CITY LIMITS
+00 Set Pin
C.C. Ebell
156-65
166-831
2245
250'
2250
Fin. Judg. #L-3319
41067 ①
56.3 Ac. ± Total
N 409,000
E 2,698,000
2243+49.27 P.I.
N 408,678.39
E 2,698,497.80
350'
250'
A 89+10.80 P.I.
N 407,797.06
E 2,698,482.79
Set Pin
+00
Irrig. Ditch
3.7 Ac. ±
41067 ③
Fin. Judg. #L-3319
+50
80'
85
S 44°13'30" E
90
145'
40'
60'
Set Pin
+00
+50
Old Ore. Trail Hwy.
28
N
Powder River
John Day Hwy.
28 | 33
S. DeRoest
2" = 1 mile
File: 41068
S. DeRoest
Prob. Jour. 51-1008
560 Ac. Rt. ±
A 86+66.38 P.C.
A
2°30' CR
Δ = 12°10'30"
T = 244.42'
2239+67.61 P.S.C.
Set Iron Pin

OREGON STATE HIGHWAY DEPARTMENT
CONSTRUCTED LINE

S. BAKER INT.-ENCINA INT. SECTION

OLD OREGON TRAIL HIGHWAY
BAKER COUNTY
SCALE: 1 inch = 100 feet
GRID BEARINGS - NORTH ZONE
ACCESS CONTROL LINE
Set Pin indicates - Set 5/8" x 30" Iron Pin
Set Conc. Mon. Indicates - Set Brass Disk in Concrete Monument
Survey Completed April, 1969

Survey Maps
9B-1-26 - Sta 2235 to End
8B-9-4 - All
8B-9-5 - Front to Sta 470

1-5

T.9S., R.40E. W.M.

DRG.NO. 9B-1-26

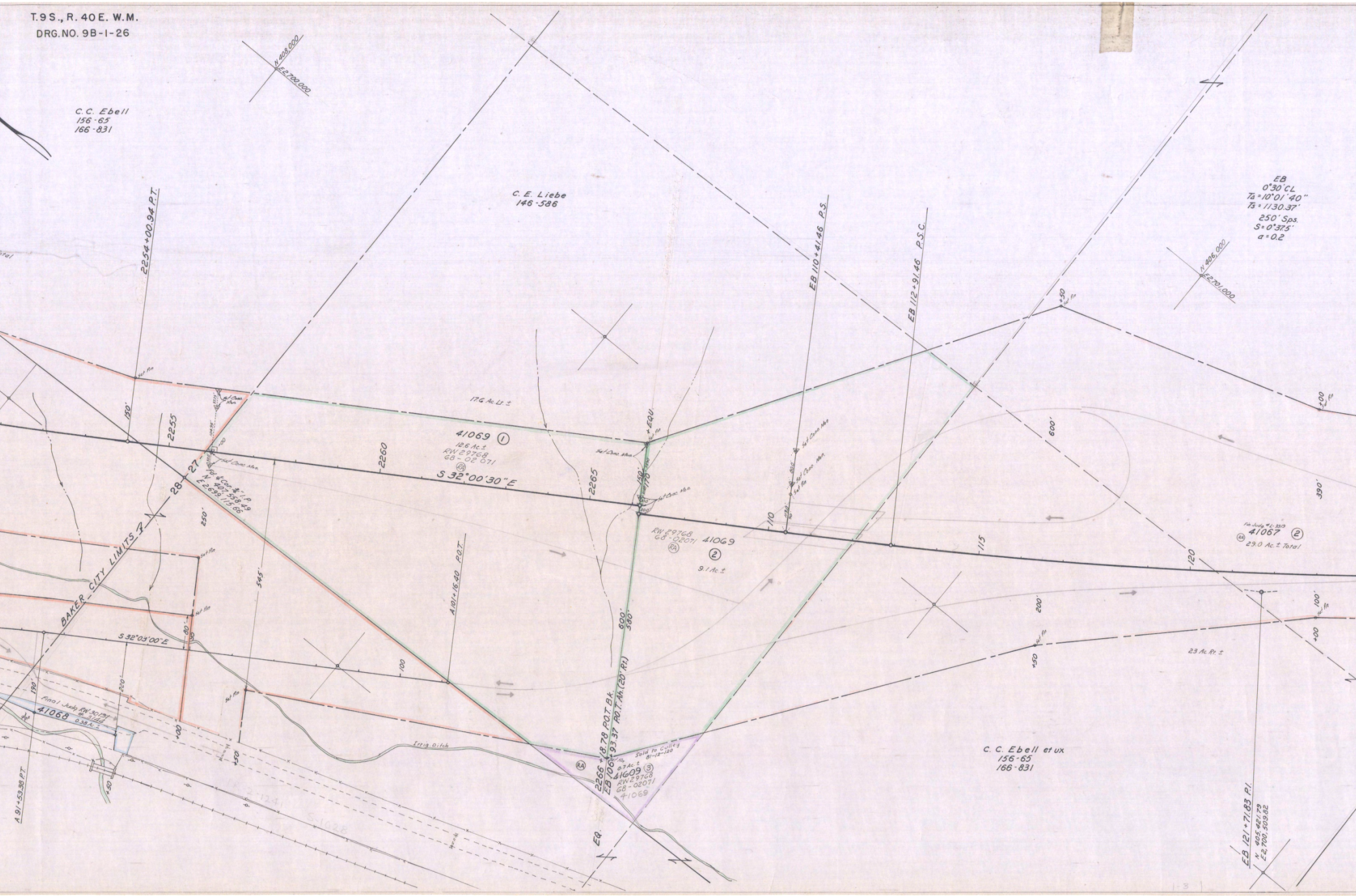
N 408,000
E 2,700,000
C. C. Ebell
156-65
166-831
C. E. Liebe
146-586
2254+00.94 P.T.
EB 110+41.46 P.S.
EB 112+91.46 P.S.C.
EB
0°30' CL
Ta = 10°01'40"
Ts = 1130.37'
250' Sps.
S = 0°37.5'
a = 0.2
N 406,000
E 2,701,000
17.6 Ac. Lt. ±
41069 ①
12.6 Ac. ±
RW 29768
68-02071
RA
S 32°00'30" E
2255
2260
2265
150'
28
27
Fd. ¼ Cor. # 1 I.P.
N 407,558.49
E 2,699,115.66
BAKER CITY LIMITS
250'
545'
A 101+16.40 P.O.T.
S 32°03'00" E
100
80'
190'
220'
Final Judg. RW 30131
# 3144
41068
0.38 Ac. ±
A 91+53.38 P.T.
+00
+50
Irrig. Ditch
Set Pin
Set Conc. Mon.
+ EQU.
150'
170'
600'
580'
2266+18.78 P.O.T. Bk.
EB 106+93.37 P.O.T. Ah. (20' Rt.)
EQ.
Sold to Culley
81-12-120
0.7 Ac. ±
41609 ③
RW 29768
68-02071
41069
RW 29768
68-02071
41069
②
9.1 Ac. ±
110
115
120
600'
200'
390'
100'
Fin. Judg. # L-3313
41067 ②
29.0 Ac. ± Total
23 Ac. Rt. ±
C. C. Ebell et ux
156-65
166-831
EB 121+71.83 P.I.
N 405,421.79
E 2,700,509.82

T.9S., R.40E. W.M.
DRG.NO. 9B-1-26

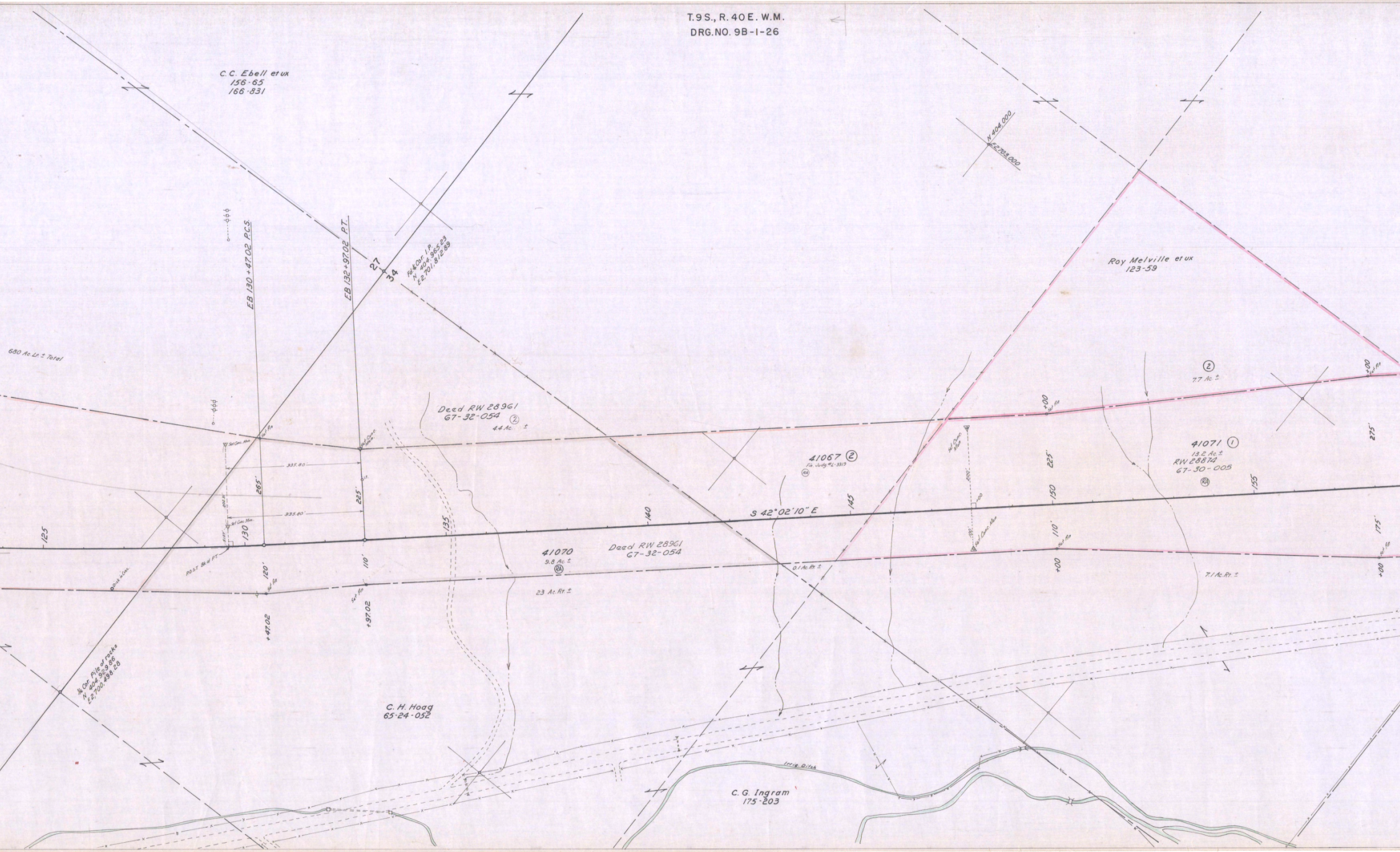
C.C. Ebell et ux
156-65
166-831
N 404,000
E2,703,000
Roy Melville et ux
123-59
EB 130+47.02 P.C.S.
EB 132+97.02 P.T.
27
34
Fd. ¼ Cor. I.P.
N 404,965.23
E2,701,812.89
680 Ac. Lt. ± Total
Deed RW 28961
67-32-054 ②
4.4 Ac. ±
41067 ②
Fin. Judg. #L-3319
RA
41071 ①
13.2 Ac. ±
RW 28874
67-30-005
RA
② 7.7 Ac. ±
Set Pin
Set Conc. Mon.
335.80'
335.80'
265'
225'
225'
275'
202.8'
200'
100'
110'
110'
120'
175'
125
130
135
140
145
150
155
S 42°02'10" E
P.O.S.T. Bk. of P.T.
Disk in Conc.
I.P.
+00
+47.02
+97.02
41070
9.8 Ac. ±
RA
Deed RW 28961
67-32-054
0.1 Ac. Rt. ±
23 Ac. Rt. ±
7.1 Ac. Rt. ±
¼ Cor. Pile of rocks
N 404,929.86
E2,700,498.28
C.H. Hoag
65-24-052
C.G. Ingram
175-203
Irrig. Ditch

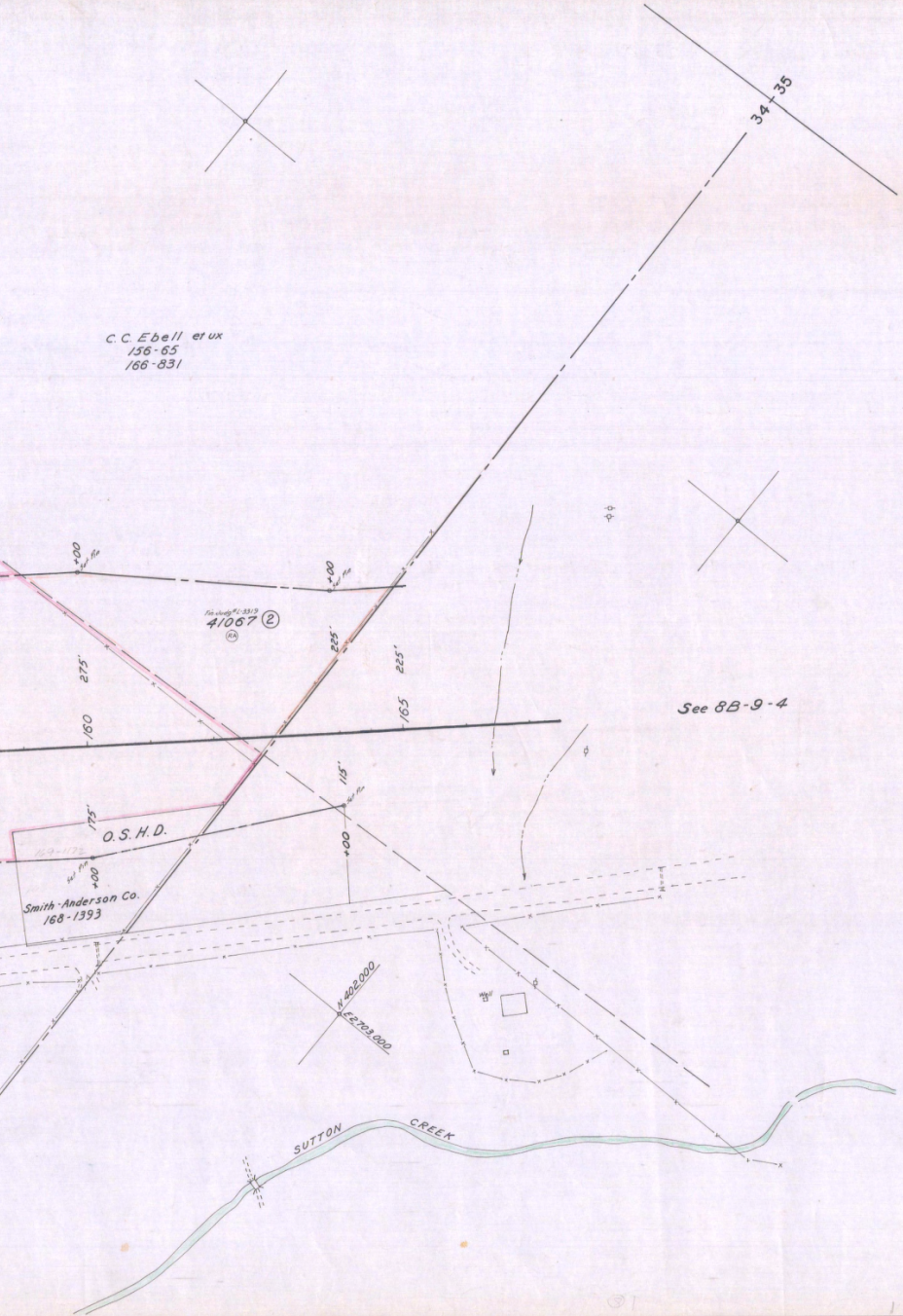

34 | 35
C.C. Ebell et ux
156-65
166-831
Fin Judg #L-3319
41067 ②
RA
+00
Set Pin
+00
Set Pin
275'
225'
225'
160
165
115'
Set Pin
175'
O.S.H.D.
169-1172
Set Pin
+00
+00
Smith-Anderson Co.
168-1393
See 8B-9-4
N 402,000
E 2703,000
Well
SUTTON
CREEK

NORTH POWDER - BAKER SECTION
OLD OREGON TRAIL HIGHWAY
BAKER COUNTY
SCALE: 1" = 100'
PART 5 OF 5 PARTS
DRG. NO. 9B-1-26
JANUARY, 1967