
N 0° 10' W
To Cornucopia

OREGON STATE HIGHWAY DEPARTMENT

Located Line

LANGRELL CORNER-HALFWAY SECTION

COUNTY ROAD

BAKER COUNTY

Scale: 1 inch = 100 feet

Traced by J. L.H. March , 1960

TRUE BEARINGS

DRG.NO. 8B-17-12

·LEGEND·

(FX)	FARM CROSSING
(A)	ACCESS
(PA)	PRIVATE ACCESS
[illegible]	PRIVATE ACCESS LIMITED
[illegible]	COMMERCIAL ACCESS
(CAL)	COMMERCIAL ACCESS LIMITED
[illegible]	RESTRICTED ACCESS

T. 8S., R.46 E.W.M.
8B-17-12


To Halfway 26 mi.
130+38.7 P.C.
133+86.7 P.T.
26°C.R.
Δ = 90°25'
T = 222.1
7 Miles
Sec. Corner
N. 19,838.90
E. 20,007.40
31
6
36
1
132+61.0 P.I.
N. 19,832.90
E. 20,000.40
0+00
N. 20,000.00
E. 20,000.00
Sly Road
5
10
Wood Hdgate
S. 1° 19' 30" E.
15
20
Irr. Ditch
25
28+04.64 Δ Rt. 0° 11'
N. 17,196.11
E. 20,064.85
30
S 1° 08' 30" E.
35
TWP. 7S., R. 45E., W. M.
TWP. 8S., R. 45E., W.M.
N

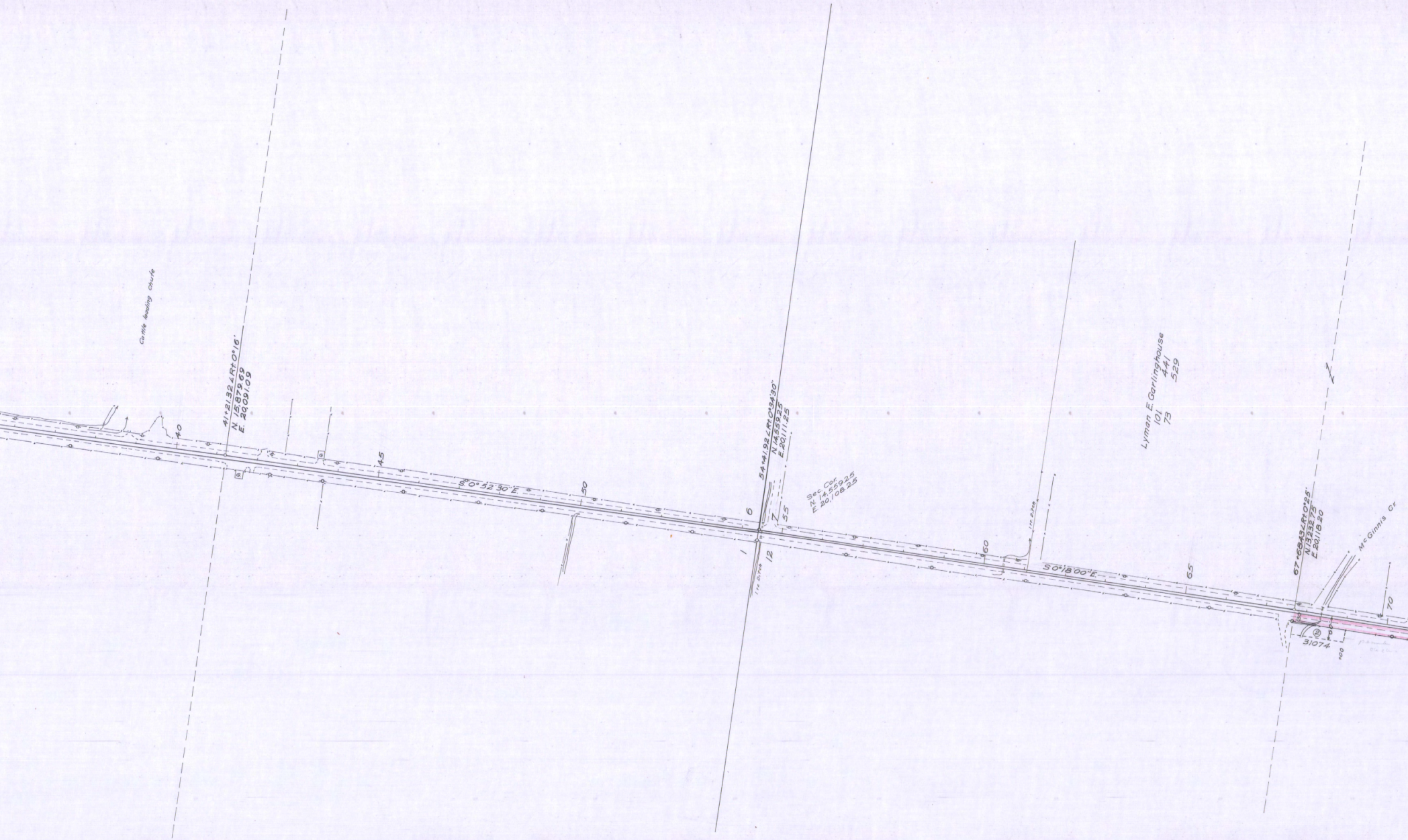
Cattle loading chute
40
41+21.32∠Rt.0°16'
N. 15,879.69
E. 20,091.09
45
S 0°52'30"E.
50
6
1
54+41.92∠Rt.0°34'30"
N.14,559.25
E.20,111.25
7
12
55
1 ft. Ditch
Sec. Cor.
N. 14,559.25
E. 20,108.25
60
1 ft. Ditch
S 0°18'00"E.
Lyman E. Garlinghouse
101
441
73
529
65
67+68.43∠Rt.0°25'
N.13,232.75
E.20,118.20
McGinnis Cr.
70
②
31074
+00

T.8S., R.46 E.W.M.
8B-17-12

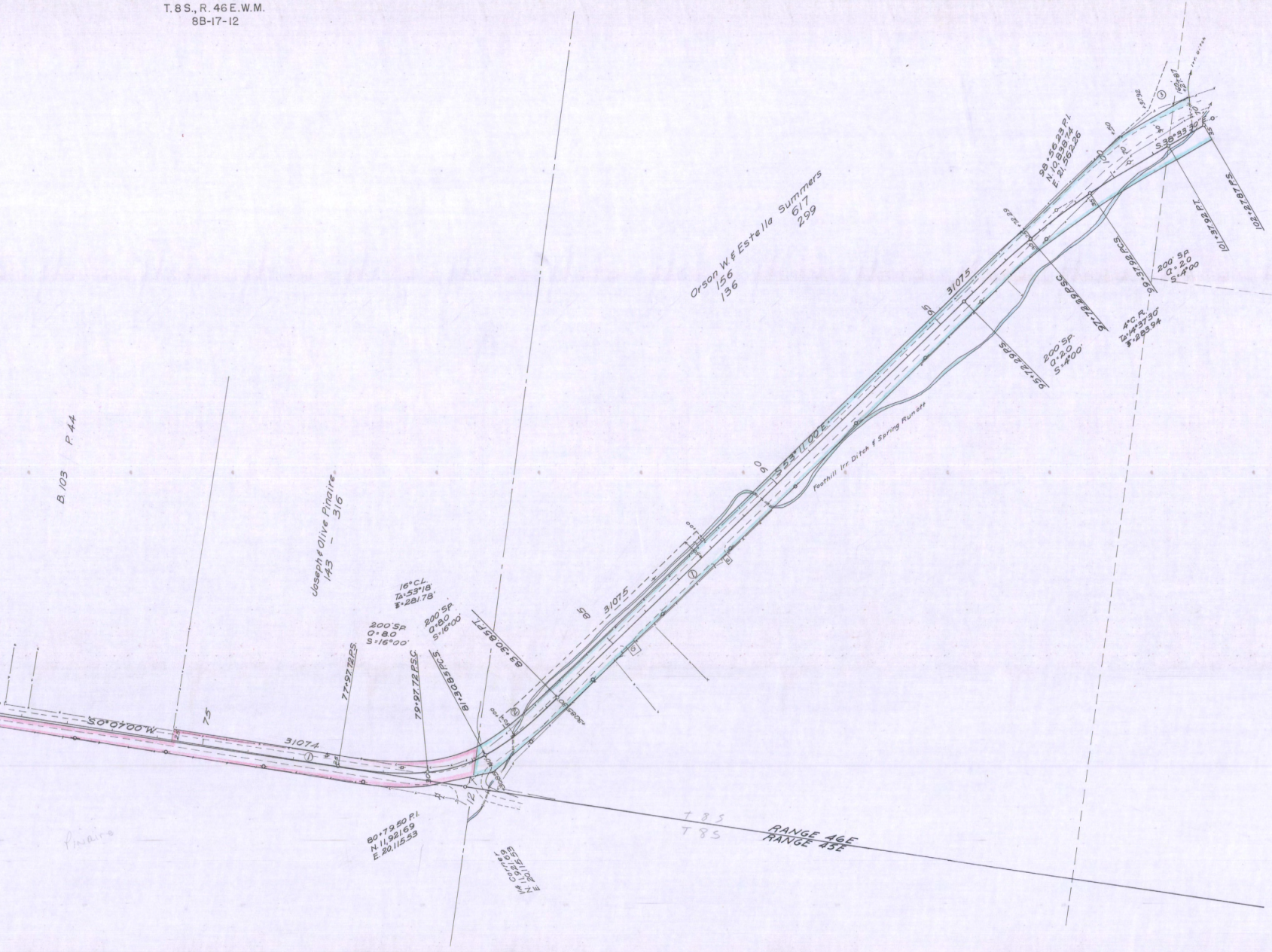

B.103 P.44
Joseph & Olive Pinaire
143 316
Orson W. & Estella Summers
156 617
136 299
S0°07'00"W.
75
31074
①
77+97.72 P.S.
200' SP.
Q=8.0
S=16°00'
16° C.L.
TΔ=53°18'
T=281.78'
200' SP.
Q=8.0
S=16°00'
79+97.72 P.S.C.
81+30.85 P.C.S.
83+30.85 P.T.
②
12
80+79.50 P.I.
N. 11,921.69
E. 20,115.53
1/4 Corner
N. 11,921.69
E. 20,115.53
Pinaire
T 8 S
T 8 S
RANGE 46E
RANGE 45E
31075
85
S53°11'00"E.
90
Foothill Irr. Ditch & Spring Runoff
95
31075
95+72.29 P.S.
200' SP.
Q=2.0
S=4°00'
97+72.29 P.S.C.
98+56.23 P.I.
N. 10,838.74
E. 21,562.26
99+37.92 P.C.S.
4° C.R.
TΔ=14°37'30"
T=283.94
200' SP.
Q=2.0
S=4°00'
101+37.92 P.T.
102+27.87 P.S.
S.38°33'30"E.
③
Irr. Ditch

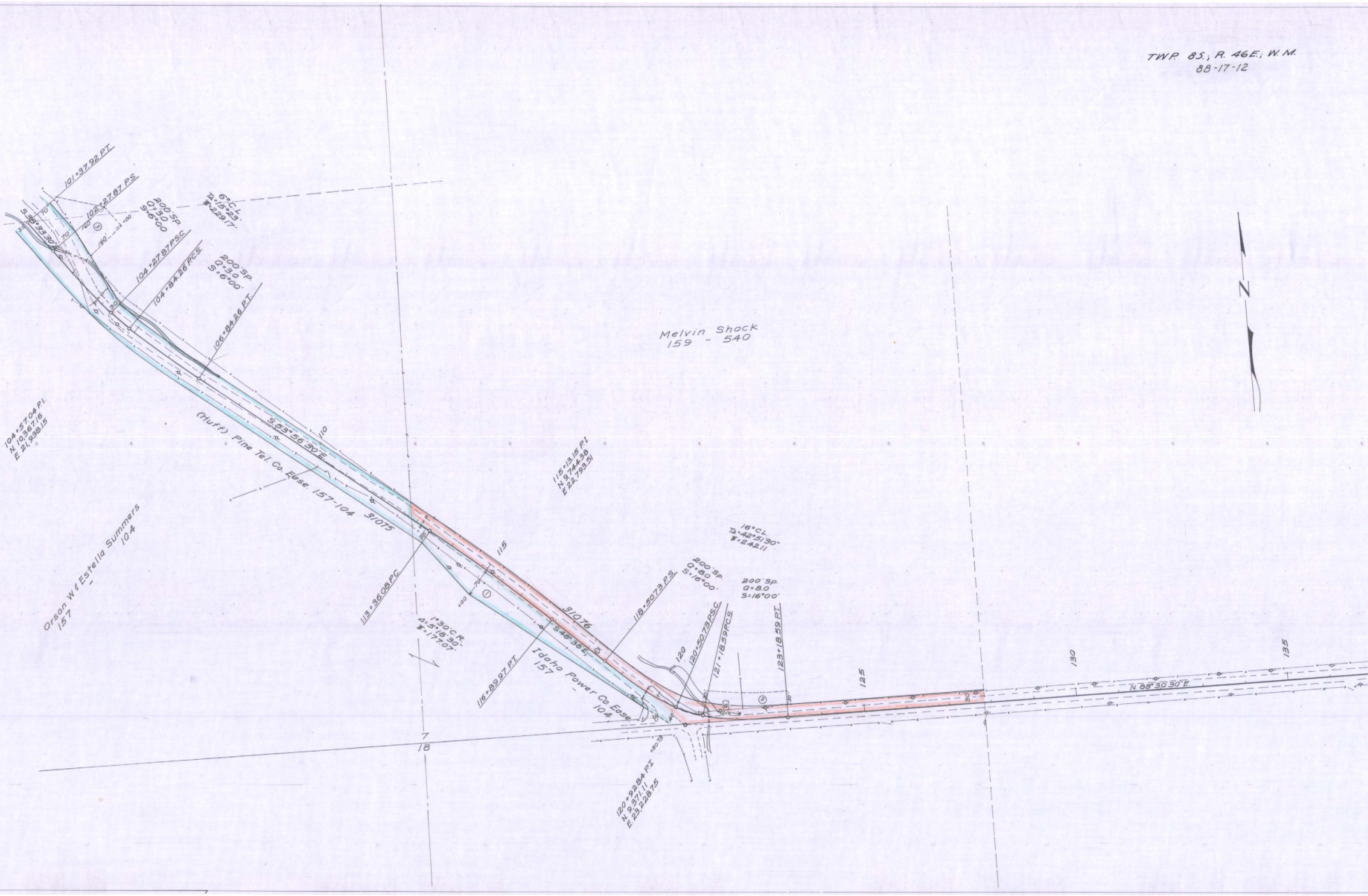
TWP. 8S.; R. 46E.; W.M.
8B-17-12
N
Melvin Shock
159 _ 540
101+37.92 P.T.
102+27.87 P.S.
200' SP.
Q=3.0
S=6°00'
6° C.L.
TΔ=15°23'
T=229.17'
S.38°33'30"E.
70
160
+00
104+27.87 P.S.C.
104+84.26 P.C.S.
200' SP.
Q=3.0
S=6°00'
106+84.26 P.T.
30
104+57.04 P.I.
N. 10,367.16
E 21,938.15
S.53°56'30"E.
110
(Huff) Pine Tel. Co. Ease. 157-104
31075
Orson W. & Estella Summers
157 _ 104
115+13.15 P.I.
N 9,744.38
E 22,793.51
113+36.08 P.C.
115
1°30' C.R.
Δ=5°18'30"
T=177.07'
116+89.97 P.T.
31076
S.48°38'E.
Idaho Power Co. Ease.
157 _ 104
118+50.73 P.S.
200' SP.
Q=8.0
S=16°00'
16° C.L.
TΔ=42°51'30"
T=242.11
200' SP.
Q=8.0
S=16°00'
120
120+50.73 P.S.C.
121+18.59 P.C.S.
123+18.59 P.I.
40
30
7
18
120+92.84 P.I.
N. 9,371.11
E. 23,228.75
+50.73
125
130
135
N. 88°30'30"E.


HALFWAY
141+08.81 ∠ Rt. 1°12'
N. 9,414.01
E. 25,260.39
140
7
8
18
17
Shop
145
150
N. 89° 42' 30" E.
G
Wood Helgate
155
160
McGinnis Creek
City Limits
165
17
170
PINE ST.
CLAUDE ST.
172+95.86 ∠ Rt. 0°30'30"
N. 9,430.24
E. 28,447.40

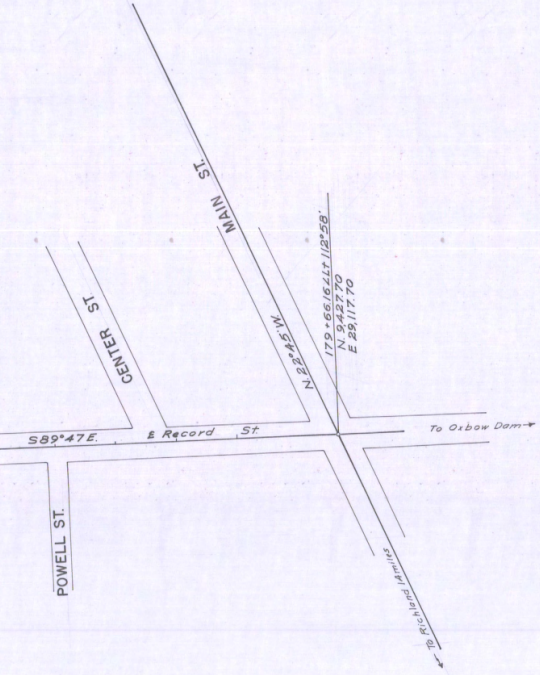
MAIN ST.
CENTER ST.
POWELL ST.
N.22°45'W.
179+66.16 ∠Lt 112°58'
N. 9,427.70
E 29,117.70
S89°47E.
E Record St.
To Oxbow Dam→
←To Richland 14 miles

LANGRELL CORNER–HALFWAY SECTION
COUNTY ROAD
1"=100'

LANGRELL CORNER — HALFWAY SECTION COUNTY ROAD LOCATED LINE 1" = 100' 8B-17-12