OREGON STATE HIGHWAY DEPARTMENT
Located Line

SUMPTER-McEWEN SECTION

SUMPTER VALLEY HIGHWAY

BAKER COUNTY
Scale: 1 inch = 100 feet
Traced by R.L.P. December, 1959

GRID BEARINGS-NORTH ZONE

PART 1 OF 2 PARTS

DRG. NO. 8B-16-13

LEGEND

FX	FARM CROSSING
A	ACCESS
PA	PRIVATE ACCESS
PAL	PRIVATE ACCESS LIMITED
CA	COMMERCIAL ACCESS
CAL	COMMERCIAL ACCESS LIMITED
RA	RESTRICTED ACCESS

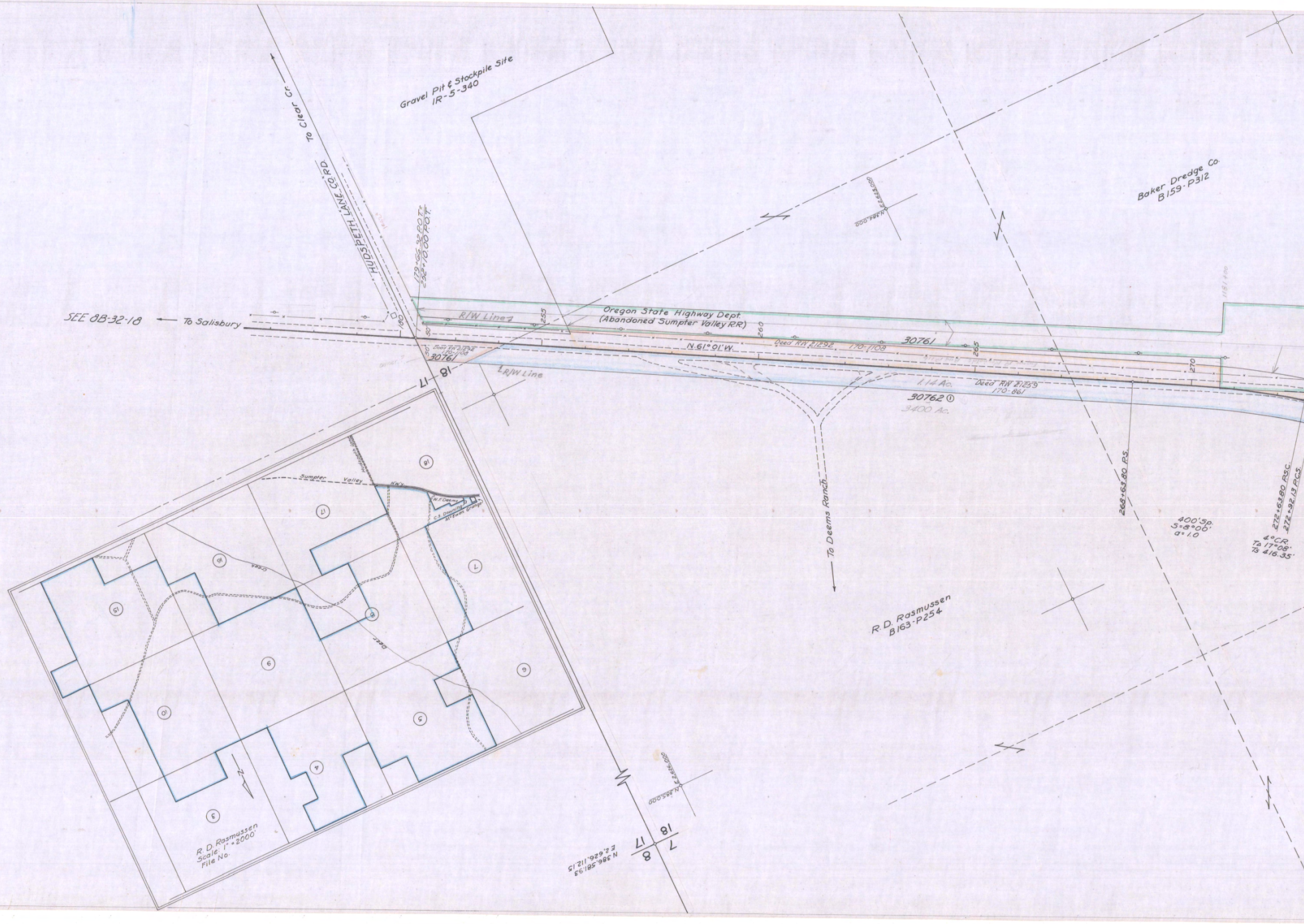
Gravel Pit & Stockpile Site
IR-5-340
To Clear Cr.
HUDSPETH LANE, CO. RD.
179+66.92 P.O.T.
252+10.00 P.O.T.
SEE 8B-32-18
To Salisbury
180
R/W Line
255
Oregon State Highway Dept.
(Abandoned Sumpter Valley R.R.)
260
N.61° 01'W.
Deed RW 21292
170-1108
30761
265
270
Deed RW 21292
170-1108
30761
50
50
18
17
R/W Line
1.14 Ac.
Deed RW 21259
170-861
30762 ①
3400 Ac.
Baker Dredge Co.
B159-P312
N.385,000
E.2,625,000
To Deems Ranch
268+63.80 P.S.
400'Sp.
S=8°00'
a=1.0
272+63.80 P.S.C.
272+92.13 P.C.S.
4°C.R.
TΔ 17°08'
Ts 416.35'
R.D. Rasmussen
B163-P254
N.385,000
E.2,626,000
18
17
8
7
N.386,581.93
E.2,626,112.15
Sumpter Valley
H'w'y.
Hudspeth Lane
W.F. Deems
C.S. Downing
McEwen Grange
Creek
18
17
16
15
7
8
9
10
5
4
3
R.D. Rasmussen
Scale: 1" = 2000'
File No.

T. 10 S., R. 38 E. W.M.
8B-16-13

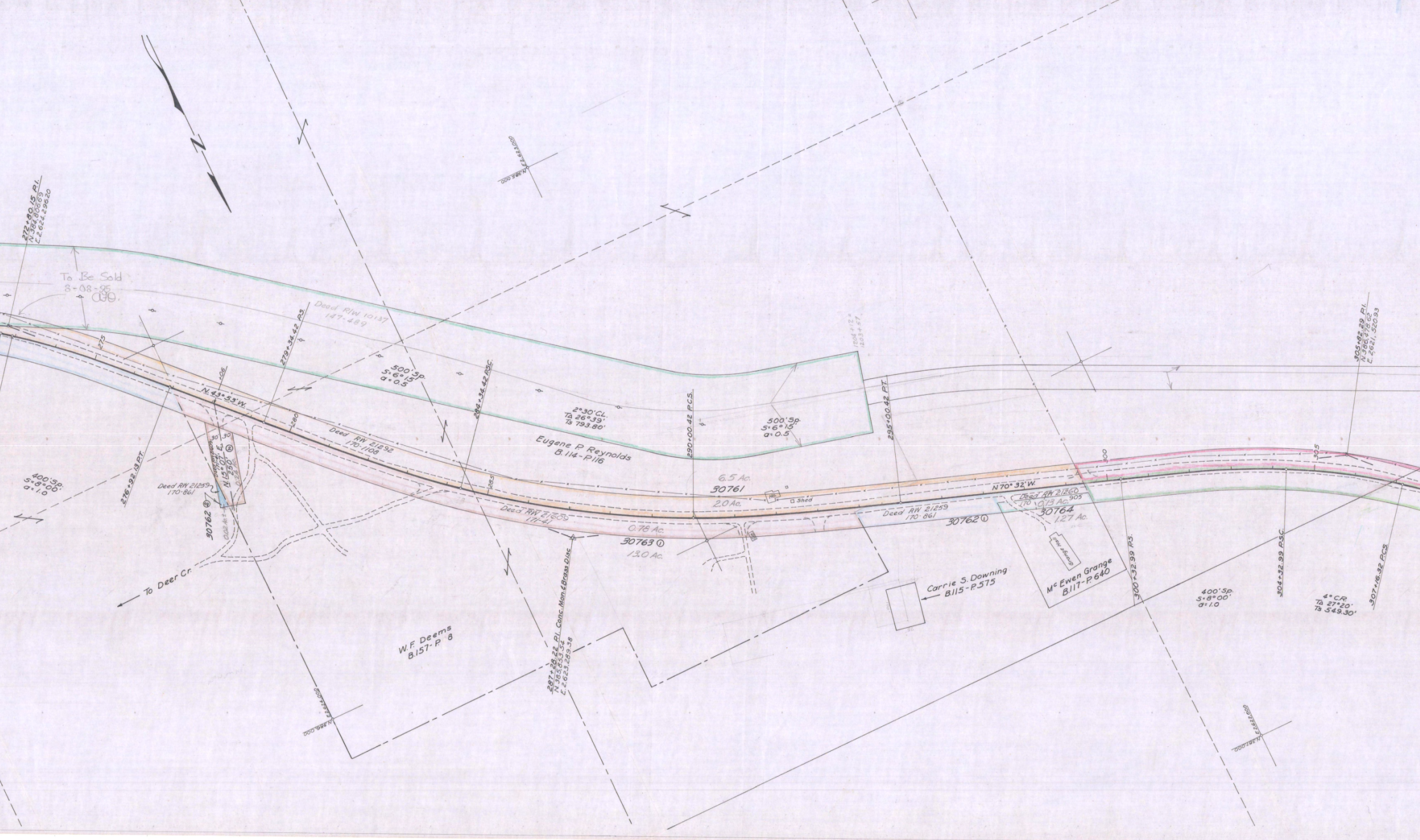
272+80.15 P.I.
N.384,806.69
E.2,624,296.20
To Be Sold
8-08-95
CJO.
Deed R/W 10137
147-489
275
279+34.42 P.S.
N.43°53'W.
280
500' Sp.
S=6°15'
a=0.5
284+34.42 P.S.C.
Deed RW 21292
170-1108
400' Sp.
S=8°00'
a=1.0
276+92.13 P.T.
Deed RW 21259
170-861
Deed RW 21609
171-41
30' 30
N.15°07' E.
250'
②
0.24 Ac.
30762 ②
0.02 Ac.±
To Deer Cr.
W.F. Deems
B.157-P. 8
N.385,000
E.2,623,000
N.386,000
E.2,624,000
2°30' C.L.
TΔ 26°39'
Ts 793.80'
Eugene P. Reynolds
B.114-P.116
290+00.42 P.C.S.
500' Sp.
S=6°15'
a=0.5
1204+12 =
1203+57
295+00.42 P.T.
285
6.5 Ac.
30761
2.0 Ac.
Ho.
Shed
Deed RW 21609
171-41
0.78 Ac.
30763 ①
13.0 Ac.
287+28.22 P.I. Conc. Mon. & Brass Disc
N.385,853.54
E.2,623,289.38
Carrie S. Downing
B.115-P.575
Deed RW 21259
170-861
30762 ①
N 70° 32' W.
Deed RW 21260
170-905
0.13 Ac.
30764
1.27 Ac.
Grange Hall
Mc Ewen Grange
B.117-P.640
300
300+32.99 P.S.
305
305+82.29 P.I.
N.386,478.62
E.2,621,520.93
304+32.99 P.S.C.
400' Sp.
S=8°00'
a=1.0
4° C.R.
TΔ 27°20'
Ts 549.30'
307+16.32 P.C.S.
N.387,000
E.2,622,000

T.10S., R.37E. W.M.
8B-16-13

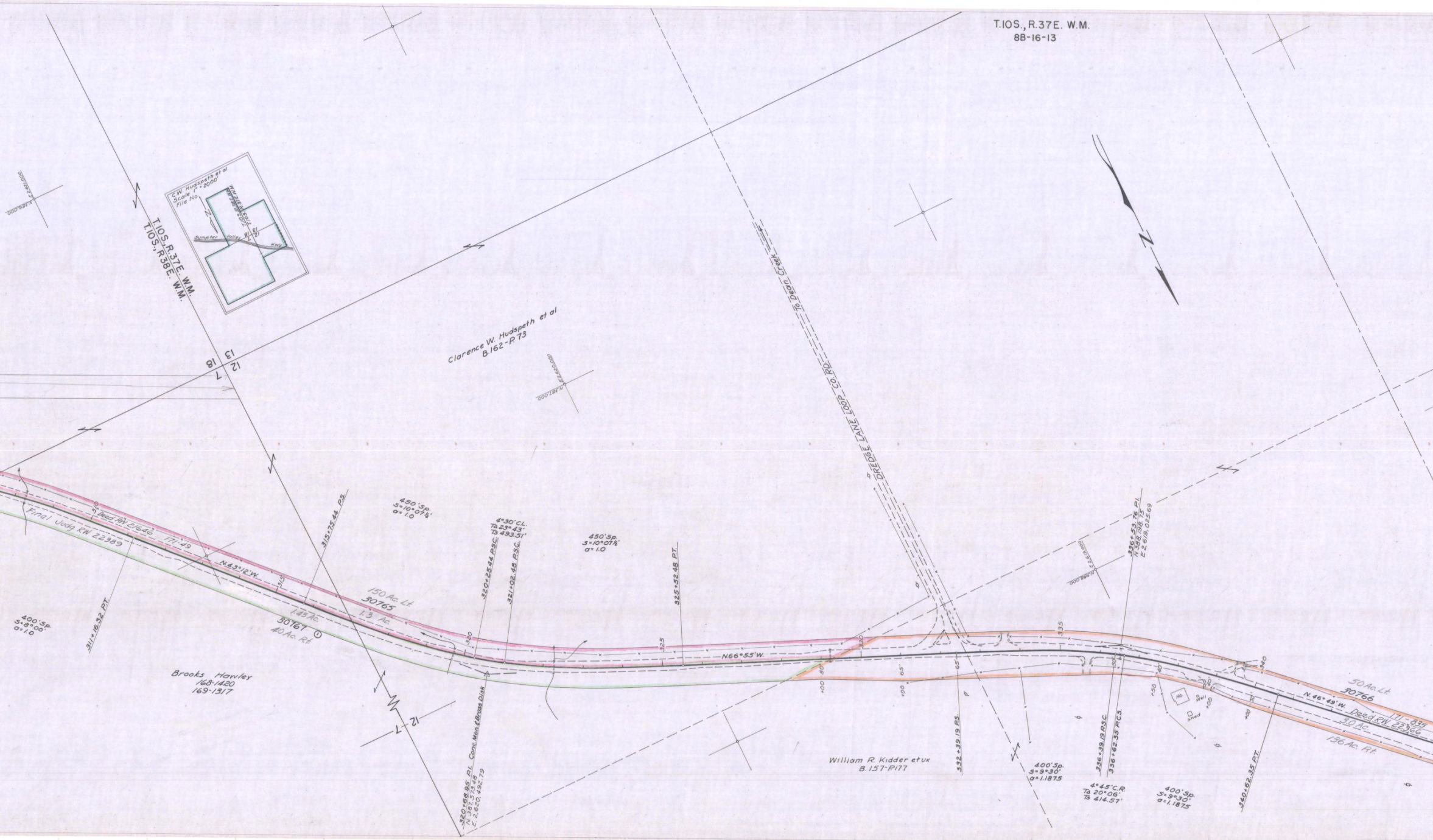

T.10S., R.37E. W.M.
T.10S., R.38E. W.M.
C.W. Hudspeth et al
Scale 1" = 2000'
File No.
N
T.10S. R.38E. W.M.
T.10S. R.37E. W.M.
Sumpter Valley Hwy
18
13
7
12
N 386,000
E 2,621,000
Clarence W. Hudspeth et al
B.162-P.73
N 387,000
E 2,620,000
To Dean Creek
DREDGE LANE (OTP) CO. RD.
N 388,000
E 2,619,000
Deed R/W 21646
171-49
Final Judg. R/W 22389
N.43°12'W.
310
315
311+16.32 P.T.
400' Sp.
S=8°00'
a=1.0
315+75.44 P.S.
450' Sp.
S=10°07½'
a=1.0
4°30' C.L.
TΔ 23°43'
Ts 493.51'
320+25.44 P.S.C.
321+02.48 P.S.C.
450' Sp.
S=10°07½'
a=1.0
325+52.48 P.T.
150 Ac. Lt.
30765
1.3 Ac.
1.45 Ac.
30767
40 Ac. Rt.
①
Brooks Hawley
168-1420
169-1317
320
325
330
335
340
N66°55'W.
320+68.95 P.I.
N 387,573.48
E 2,620,492.79
Conc. Mon. & Brass Disk
7
12
William R. Kidder et ux
B.157-P.177
50'
65'
+00
332+39.19 P.S.
400' Sp.
S=9°30'
a=1.1875
336+53.76 P.I.
N 388,198.75
E 2,619,025.69
4°45' C.R.
TΔ 20°06'
Ts 414.57'
336+39.19 P.S.C.
336+62.35 P.C.S.
400' Sp.
S=9°30'
a=1.1875
40'
+50
Ho.
Well
Shed
340+62.35 P.T.
N.46°49'W.
Deed R/W 22366
171-835
50 Ac. Lt.
30766
3.0 Ac.
136 Ac. Rt.

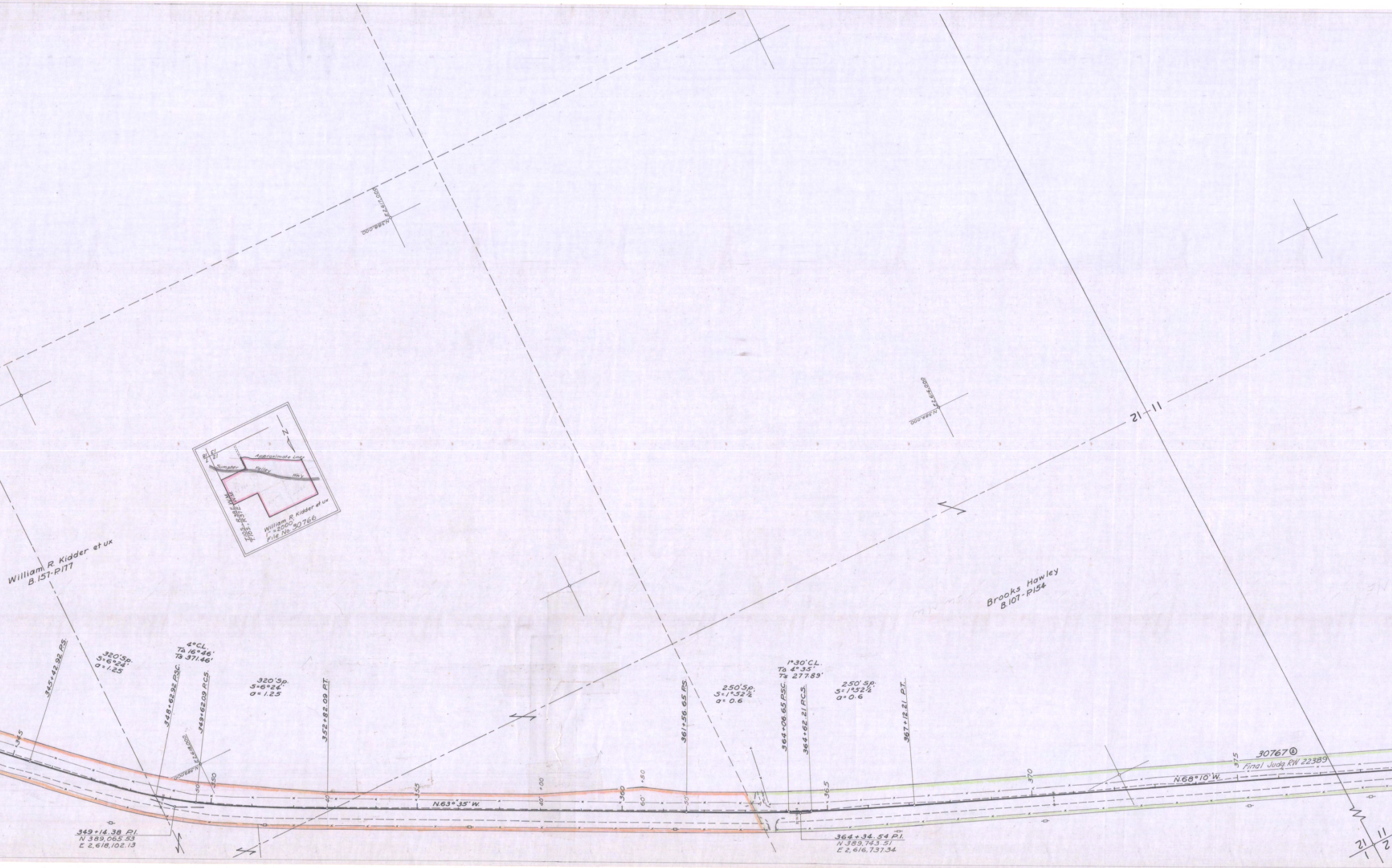

William R. Kidder et ux
B.157-P.177
345+42.92 P.S.
320'Sp.
S=6°24'
a=1.25
4°C.L.
TΔ 16°46'
Ts 371.46'
348+62.92 P.S.C.
349+62.09 P.C.S.
320'Sp.
S=6°24'
a=1.25
352+82.09 P.T.
349+14.38 P.I.
N 389,065.53
E 2,618,102.13
N 389,000
E 2,618,000
N 388,000
E 2,617,000
N 389,000
E 2,616,000
345
350
355
360
365
370
375
+50
60'
50
40
N.63° 35' W.
361+56.65 P.S.
250'Sp.
S=1°52½
a=0.6
1°30'C.L.
TΔ 4°35'
Ts 277.89'
364+06.65 P.S.C.
364+62.21 P.C.S.
250'Sp.
S=1°52½
a=0.6
367+12.21 P.T.
364+34.54 P.I.
N 389,743.51
E 2,616,737.34
Brooks Hawley
B.107-P.154
21
11
30767 ②
Final Judg. RW 22389
N.68° 10' W.
21
11
1
2
18
7
13
12
Approximate Line
Sumpter
Valley
Hwy
T.10S., R.38E., W.M.
T.10S., R.37E., W.M.
William R. Kidder et ux
1" = 2000'
File No. 30766
N

T.10 S., R.37 E. W.M.
8B-16-13

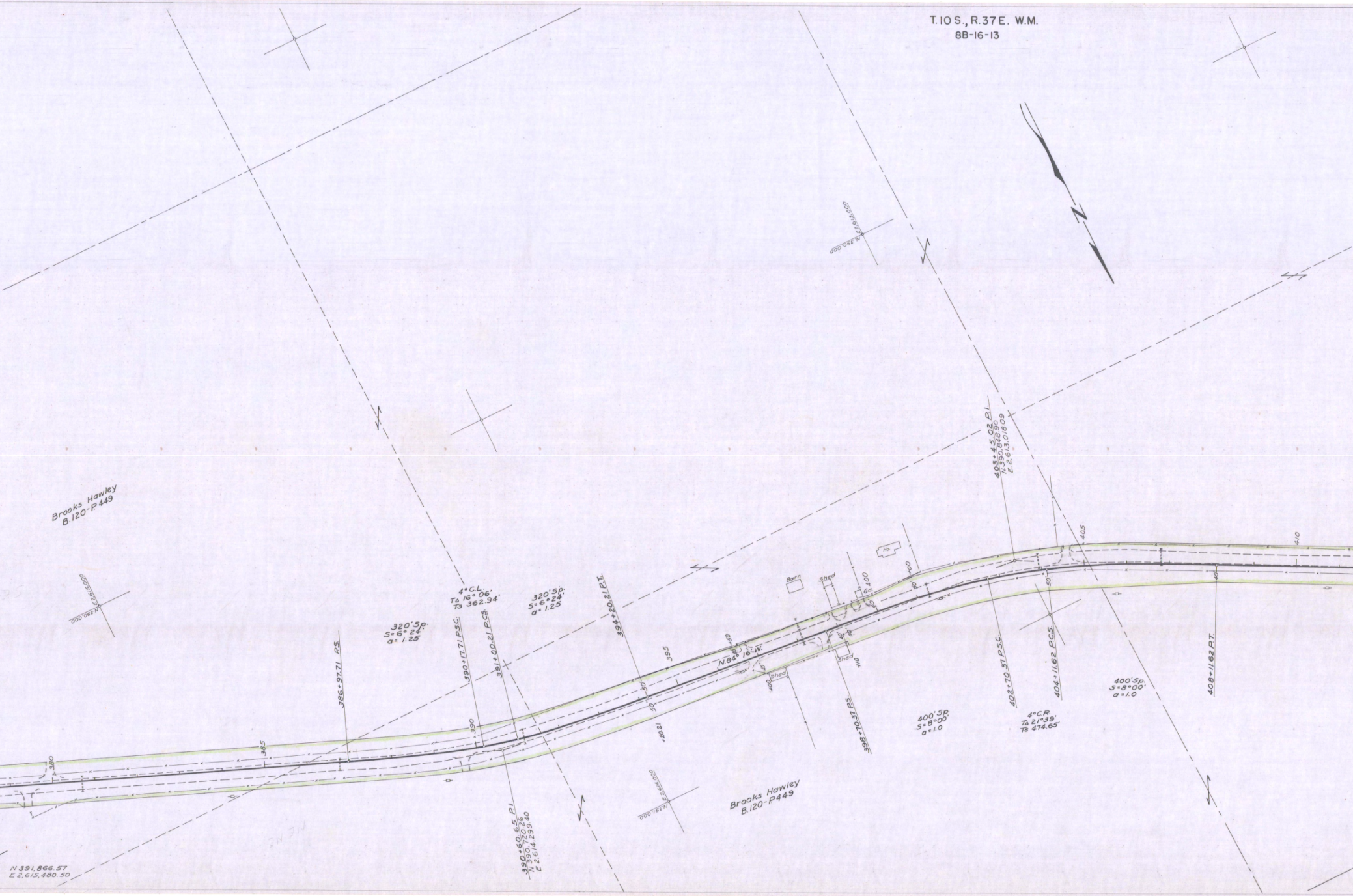
Brooks Hawley
B.120-P.449
N 390,000
E 2,615,000
N 390,000
E 2,613,000
N 391,000
E 2,614,000
380
385
386+97.71 P.S.
320'Sp.
S=6°24'
a=1.25
390
4°C.L.
TΔ 16°06'
Ts 362.94'
390+17.71 P.S.C.
391+00.21 P.C.S.
390+60.65 P.I.
N 390,720.26
E 2,614,299.40
320'Sp.
S=6°24'
a=1.25
394+20.21 P.T.
395
50
+20.21
N.84°16'W.
+50
+00
Barn
Shed
Shed
Shed
Ga.
400
+10
398+70.37 P.S.
Ho.
400'Sp.
S=8°00'
a=1.0
402+70.37 P.S.C.
403+45.02 P.I.
N.390,848.90
E.2,613,018.09
404+11.62 P.C.S.
4°C.R.
TΔ 21°39'
Ts 474.65'
405
400'Sp.
S=8°00'
a=1.0
408+11.62 P.T.
410
N 391,866.57
E 2,615,480.50

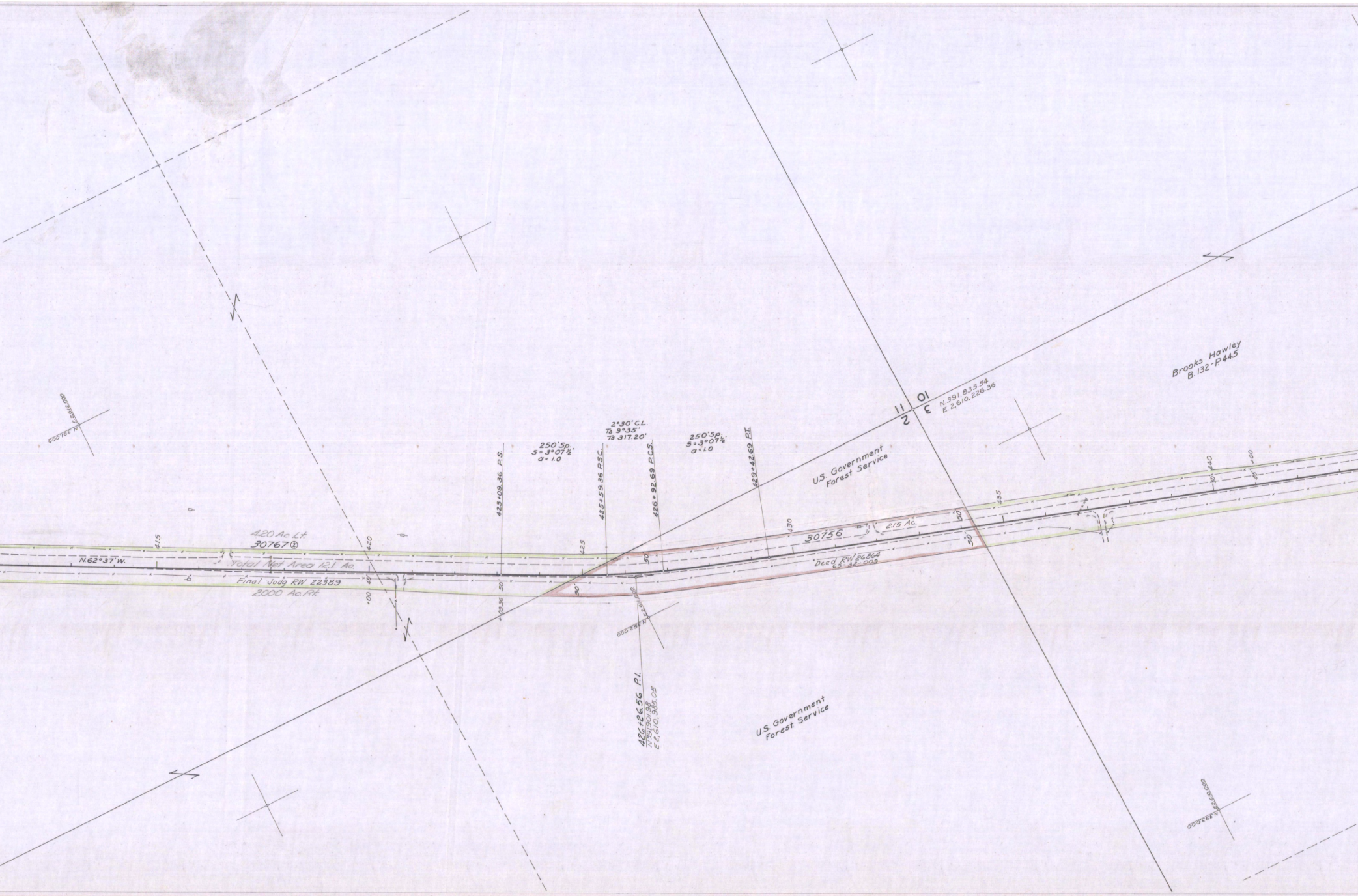
Brooks Hawley
B.132-P.445
N.391,835.54
E.2,610,226.36
11
10
2
3
2°30' C.L.
TΔ 9°35'
Ts 317.20'
250' Sp.
S = 3°07½'
a = 1.0
250' Sp.
S = 3°07½'
a = 1.0
423+09.36 P.S.
425+59.36 P.S.C.
426+92.69 P.C.S.
429+42.69 P.T.
U.S. Government
Forest Service
420 Ac. Lt.
30767 ②
N.62°37' W.
Total Net Area 12.1 Ac.
Final Judg RW 22389
2000 Ac. Rt.
415
420
425
430
435
440
+00
40
50
50'
50'
50
50
50'
+09.36
30756
2.15 Ac.
Deed RW 26864
65-32-009
426+26.56 P.I.
N391,901.98
E2,610,985.05
U.S. Government
Forest Service

T.10S., R.37E. W.M.
8B-16-13

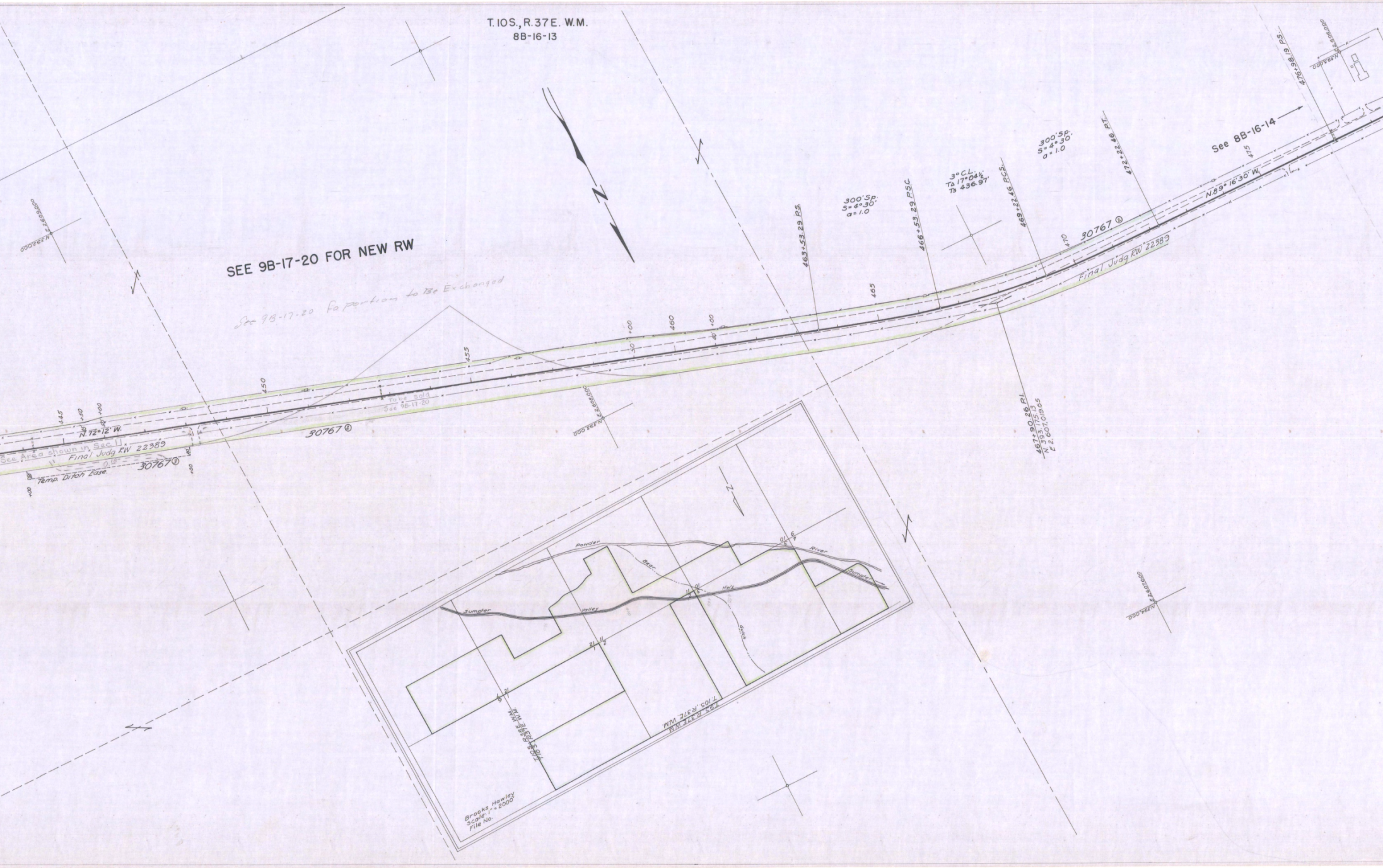
SEE 9B-17-20 FOR NEW RW
See 9B-17-20 fo portion to Be Exchanged
To be Sold
See 9B-17-20
N.72°12' W.
See Area shown in Sec 11
Final Judg RW 22389
30767 ②
30767 ③
Temp. Ditch Ease.
445
+50
+00
450
455
+50
460
+00
465
470
475
N 393,000
E 2,608,000
463+53.29 P.S.
300' Sp.
S=4°30'
a=1.0
466+53.29 P.S.C.
3° C.L.
T∆ 17°04½'
Ts 436.97'
469+22.46 P.C.S.
300' Sp.
S=4°30'
a=1.0
472+22.46 P.T.
467+90.26 P.I.
N 393,175.13
E 2,607,019.65
N.89°16'30" W.
See 8B-16-14
476+98.19 P.S.
N
Powder
River
Bear
Gulch
Sumpter
Valley
Hwy
Sumpter
T.10S.R38E.W.M.
T.10S.R37E.W.M.
T.9S.R37E.W.M.
T.10S.R37E.W.M.
Brooks Hawley
Scale: 1" = 2000'
File No.


To Sumpter
481+00.00 P.I.
N. 393,191.76
E. 2,605,705.25

SUMPTER-McEWEN SECTION
DRG. NO. 8B-16-13
Dec. 1959