OREGON STATE HIGHWAY DEPARTMENT

Located Line

POKER CREEK – MASON DAM SECTION

SUMPTER VALLEY HIGHWAY

BAKER COUNTY

Scale: 1 inch = 100 feet

Traced by V.A.B. Dec., 1958

TRUE BEARINGS

DRG. NO. 8B-12-16

See

LEGEND

(FX)	FARM CROSSING
(A)	ACCESS
(PA)	PRIVATE ACCESS
(PAL)	PRIVATE ACCESS LIMITED
(CA)	COMMERCIAL ACCESS
(CAL)	COMMERCIAL ACCESS LIMITED
(RA)	RESTRICTED ACCESS

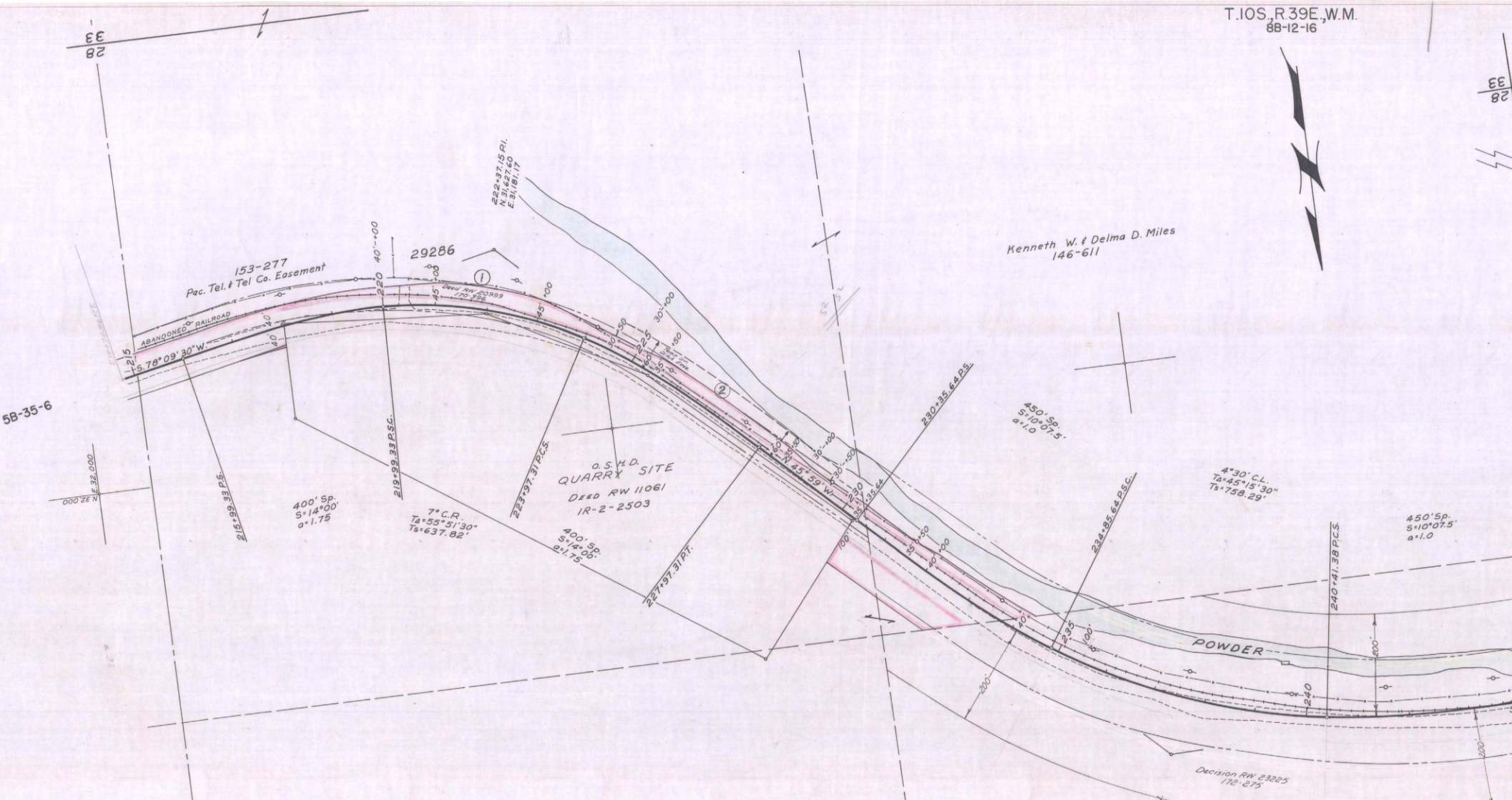
T.10S., R.39E., W.M.
8B-12-16
28
33
5B-35-6
153-277
Pac. Tel. & Tel Co. Easement
ABANDONED RAILROAD
29286
Deed RW 20993
170-996
①
②
222+37.15 P.I.
N.31,627.60
E.31,181.17
Kenneth W. & Delma D. Miles
146-611
S.78°09'30"W.
N.45°59'W.
215
220
225
230
235
240
215+99.33 P.S.
219+99.33 P.S.C.
223+97.31 P.C.S.
227+97.31 P.T.
230+35.64 P.S.
234+85.64 P.S.C.
240+41.38 P.C.S.
N.32,000
E.32,000
400' Sp.
S=14°00'
a=1.75
7° C.R.
Ta=55°51'30"
Ts=637.82'
400' Sp.
S=14°00'
a=1.75
O.S.H.D.
QUARRY SITE
DEED RW 11061
1R-2-2503
450' Sp.
S=10°07.5'
a=1.0
4°30' C.L.
Ta=45°15'30"
Ts=758.29'
450' Sp.
S=10°07.5'
a=1.0
POWDER
200'
100'
40'
Decision RW 23225
172-275
237+93.93 P.I.
N.32,763.32
E.30,005.78
N.33,000
E.30,000
U.S. Government
U.S. Government
See Filing Map 1R-3-1235
29522

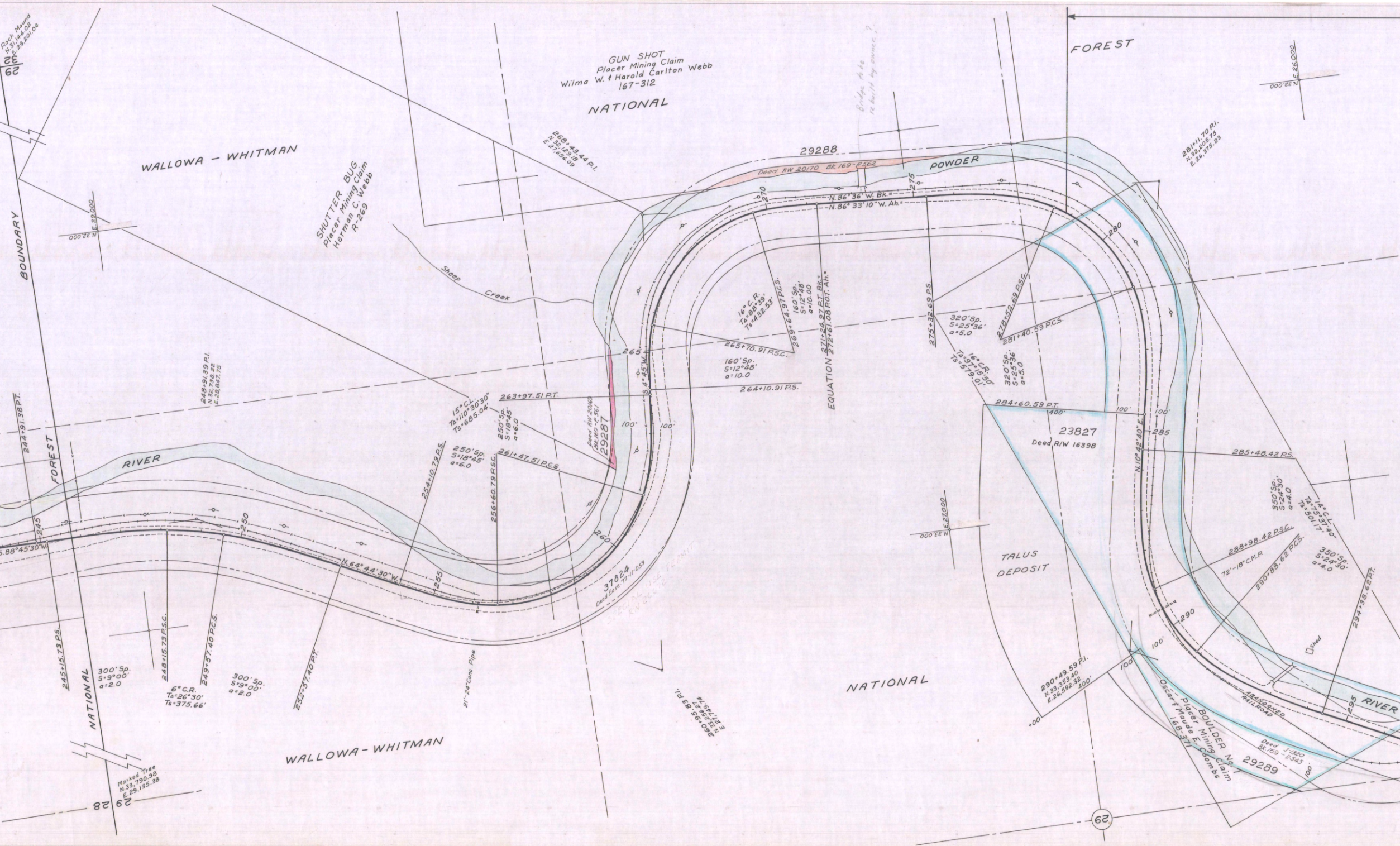
Rock Mound
N.31,146.02
E.29,201.04
29 | 32
WALLOWA - WHITMAN
BOUNDARY
N.32,000
E.29,000
SHUTTER BUG
Placer Mining Claim
Herman C. Webb
R-269
GUN SHOT
Placer Mining Claim
Wilma W. & Harold Carlton Webb
167-312
NATIONAL
FOREST
268+43.44 P.I.
N.32,129.18
E.27,656.09
Bridge to be
re built by owner ?
29288
Deed RW 20170 Bk. 169-P.562
POWDER
N.86° 36' W. Bk.=
N.86° 33' 10" W. Ah.=
270
275
280
N.32,000
E.26,000
281+11.70 P.I.
N.32,205.75
E.26,375.23
Sheep
Creek
16° C.R.
TΔ=88°39'
Ts=432.53'
269+64.97 P.C.S.
160' Sp.
S=12°48'
a=10.00
EQUATION
271+24.97 P.T. Bk.=
272+61.08 P.O.T. Ah.=
275+32.69 P.S.
320' Sp.
S=25°36'
a=5.0
278+52.69 P.S.C.
281+40.59 P.C.S.
265
265+70.91 P.S.C.
160' Sp.
S=12°48'
a=10.0
264+10.91 P.S.
S.4° 45' W.
16° C.R.
TΔ=97°15'50"
Ts=579.01'
320' Sp.
S=25°36'
a=5.0
284+60.59 P.T.
400'
100'
100'
23827
Deed R/W 16398
N.10° 42' 40" E.
285
285+48.42 P.S.
244+91.38 P.T.
248+91.39 P.I.
N.32,738.22
E.28,847.75
15° C.L.
TΔ=110°30'30"
Ts=685.04'
263+97.51 P.T.
250' Sp.
S=18°45'
a=6.0
Deed RW 20169
Bk. 169-P.561
29287
100'
100'
RIVER
FOREST
250' Sp.
S=18°45'
a=6.0
254+10.79 P.S.
256+60.79 P.S.C.
261+47.51 P.C.S.
245
S.88°45'30" W.
250
N.64° 44' 30" W.
255
260
37824
Deed Ease. 77-11-059
SPECIAL USE PERMIT
RW 266 72
N.33,000
E.27,000
TALUS
DEPOSIT
350' Sp.
S=24°30'
a=4.0
14° C.L.
TΔ=75°37'40"
Ts=501.17'
288+98.42 P.S.C.
72'-18" C.M.P.
290+88.62 P.C.S.
350' Sp.
S=24°30'
a=4.0
294+38.62 P.T.
290
100'
100'
Shed
245+15.73 P.S.
300' Sp.
S=9°00'
a=2.0
248+15.73 P.S.C.
6° C.R.
TΔ=26°30'
Ts=375.66'
249+57.40 P.C.S.
300' Sp.
S=9°00'
a=2.0
252+57.40 P.T.
21'-24" Conc. Pipe
260+95.83 P.I.
N.33,256.27
E.27,749.74
NATIONAL
WALLOWA - WHITMAN
Marked Tree
N.33,790.98
E.29,135.38
29 | 28
290+49.59 P.I.
N.33,353.40
E.26,592.32
400'
+00
100
BOULDER No. 1
Placer Mining Claim
Oscar & Maude E. Coombs
168-371
ABANDONED
RAILROAD
Deed S-1320
Bk. 169 - P.545
29289
100
295
RIVER
29

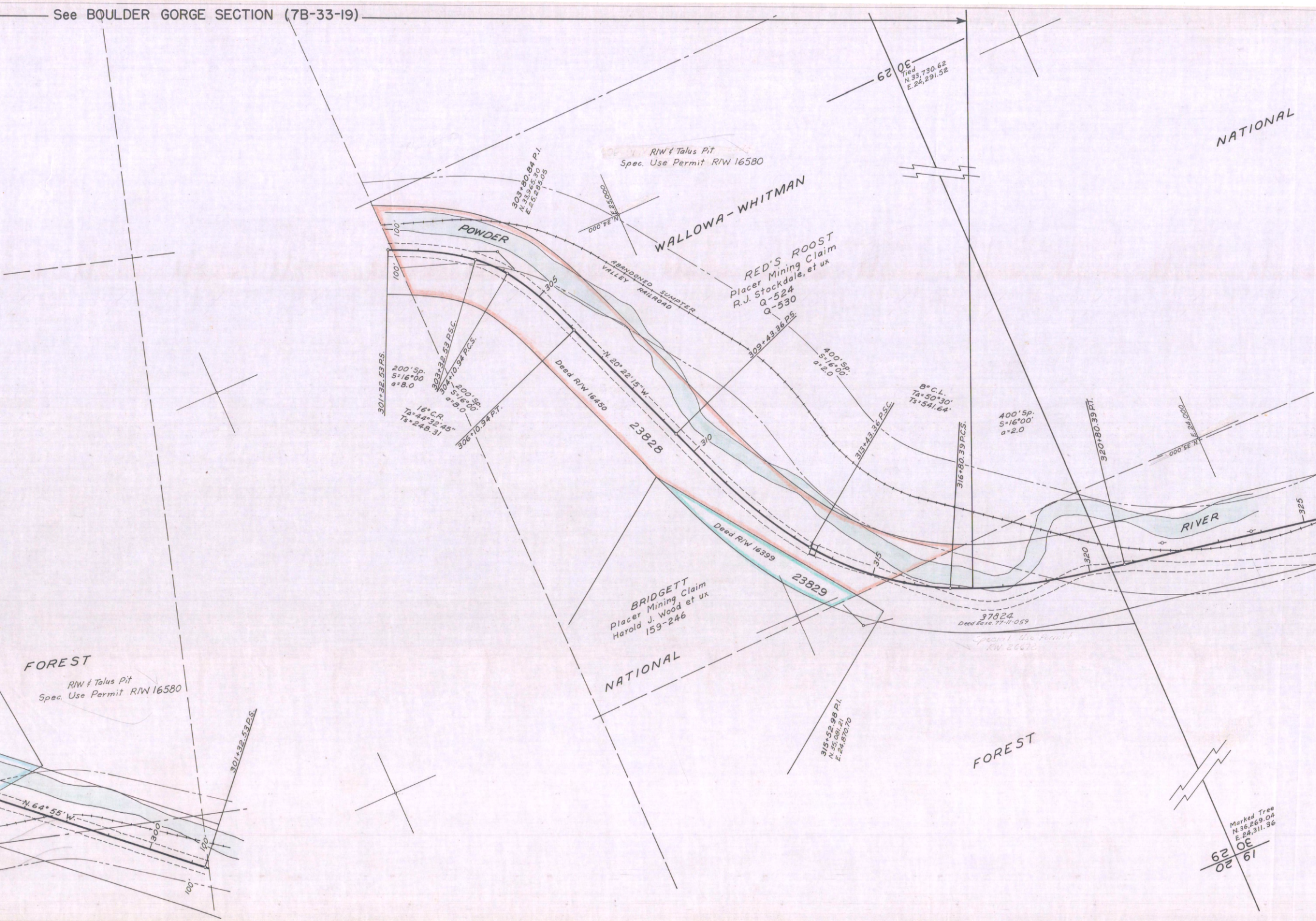
See BOULDER GORGE SECTION (7B-33-19)
30 29
Tied
N.33,730.62
E.24,291.52
NATIONAL
R/W & Talus Pit
Spec. Use Permit R/W 16580
303+80.84 P.I.
N.33,965.30
E.25,285.05
N.34,000
E.25,000
WALLOWA-WHITMAN
POWDER
100'
100'
ABANDONED SUMPTER VALLEY RAILROAD
RED'S ROOST
Placer Mining Claim
R.J. Stockdale, et ux
Q-524
Q-530
305
309+43.36 P.S.
400' Sp.
S=16°00'
a=2.0
N. 20° 22' 15" W.
Deed R/W 16450
23828
310
301+32.53 P.S.
200' Sp.
S=16°00'
a=8.0
303+32.53 P.S.C.
304+10.94 P.C.S.
200' Sp.
S=16°00'
a=8.0
16° C.R.
Ta=44°32'45"
Ts=248.31
306+10.94 P.T.
8° C.L.
Ta=50°30'
Ts=541.64'
313+43.36 P.S.C.
316+80.39 P.C.S.
400' Sp.
S=16°00'
a=2.0
320+80.39 P.T.
N.35,000
E.24,000
RIVER
325
320
315
Deed R/W 16399
23829
BRIDGETT
Placer Mining Claim
Harold J. Wood et ux
159-246
NATIONAL
37824
Deed Ease. 77-11-059
Special Use Permit
RW 26672
315+52.98 P.I.
N.35,081.21
E.24,870.70
FOREST
R/W & Talus Pit
Spec. Use Permit R/W 16580
FOREST
N. 64° 55' W.
300
100'
100'
301+32.53 P.S.
Marked Tree
N.36,269.04
E.24,311.36
30 29
19 20

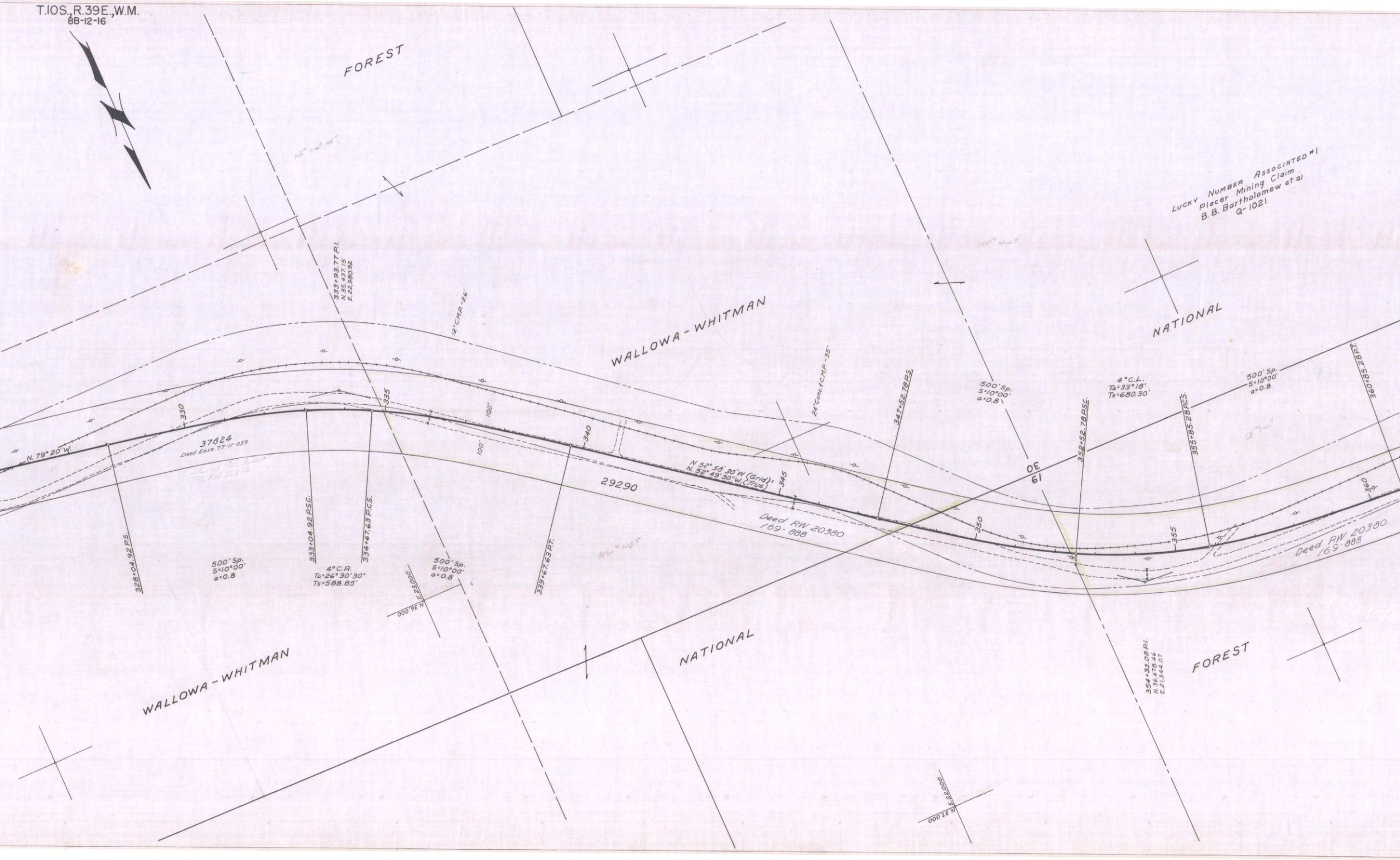

T.10S., R.39E., W.M.
8B-12-16
FOREST
WALLOWA-WHITMAN
NATIONAL
FOREST
WALLOWA-WHITMAN
NATIONAL
Lucky Number Associated #1
Placer Mining Claim
B. B. Bartholomew et al
Q-1021
333+93.77 P.I.
N. 35,437.15
E. 22,980.92
12" C.M.P.-26'
24" Conc. & C.M.P.-35'
N. 79° 20' W.
37624
Deed Ease. 77-11-059
Special Use Permit
RW 26672
29290
N 52° 58' 30" W (Grid) =
N. 52° 49' 30" W. (True)
Deed RW 20380
169-888
Deed RW 20380
169-888
330
335
340
345
350
355
360
100'
100'
328+04.92 P.S.
333+04.92 P.S.C.
334+67.63 P.C.S.
339+67.63 P.T.
347+52.78 P.S.
352+52.78 P.S.C.
355+85.28 P.C.S.
360+85.28 P.T.
500' Sp.
S=10°00'
a=0.8
4° C.R.
Ta=26° 30' 30"
Ts=588.85'
500' Sp.
S=10°00'
a=0.8
500' Sp.
S=10°00'
a=0.8
4° C.L.
Ta=33° 18'
Ts=680.30'
500' Sp.
S=10°00'
a=0.8
30
19
354+33.08 P.I.
N. 36,678.46
E. 21,344.07
N. 36,000
E. 23,000
N. 37,000
E. 22,000
NW¼ NE¼
SE¼ SW¼

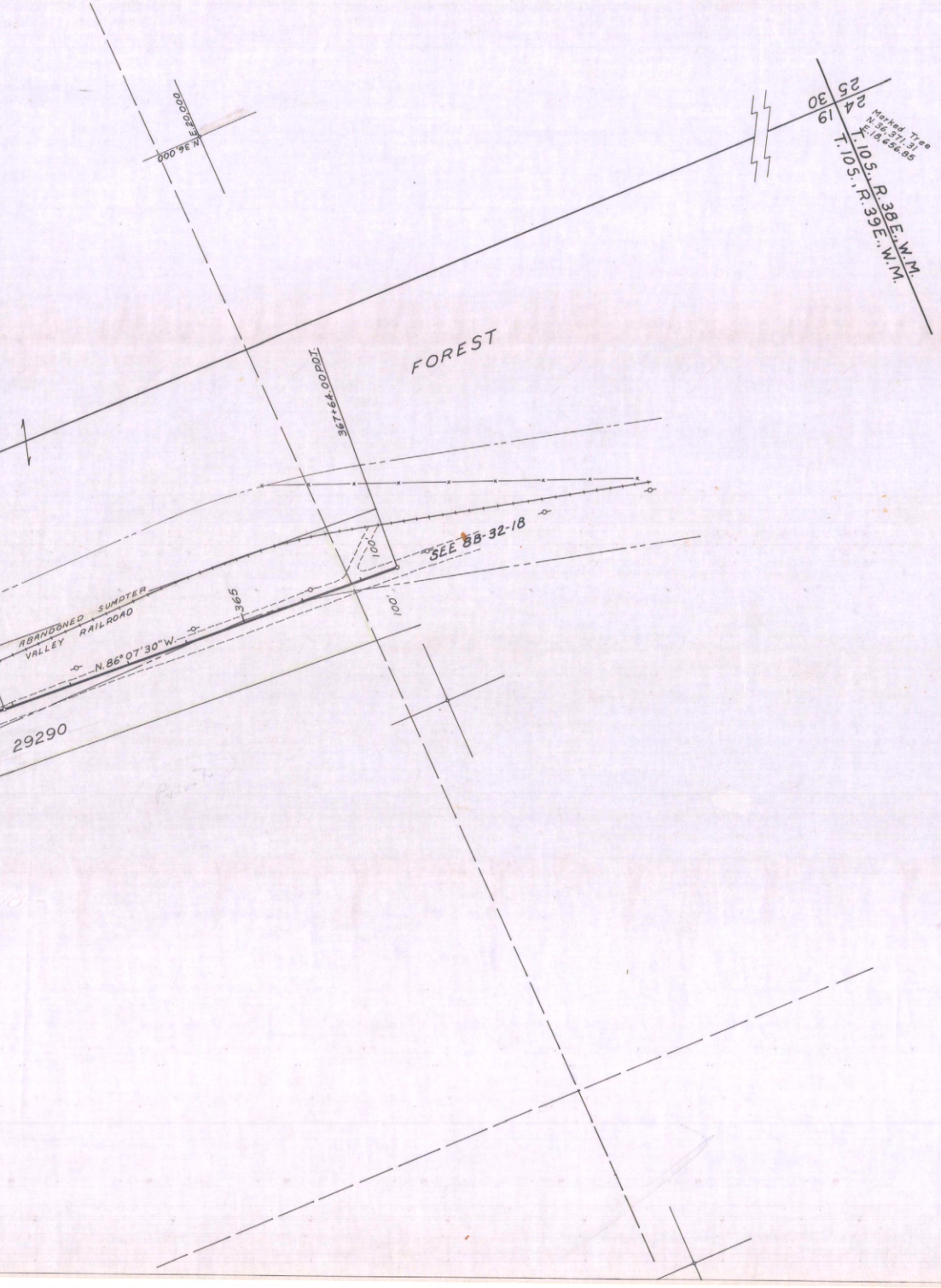
N.36,000
E.20,000
25
30
24
19
Marked Tree
N.36,371.31
E.18,656.85
T.10S., R.38E.,W.M.
T.10S., R.39E.,W.M.
FOREST
367+64.00P.O.T.
SEE 8B-32-18
100'
100'
365
ABANDONED SUMPTER
VALLEY RAILROAD
N.86°07'30"W.
29290

POKER CREEK-MASON DAM SECTION
Dec.,1958
DRG. NO. 8B-12-16