OREGON STATE HIGHWAY DEPARTMENT

Located Line

ENCROACHMENT ON U.P.R.R. AT ENCINA

BAKER - PLEASANT VALLEY SECTION

OLD OREGON TRAIL HIGHWAY

BAKER COUNTY

Map Scale 1"=100'   X-Sec. Scale Horiz. 1"=10' Vert. 1"=10'   Oct., 1958
Rev. June 1963 (Conforms with R.R. 547, 9-20-62)

DWG. NO. 8B-11-10

See File 28058

See R/W 8B-9-5

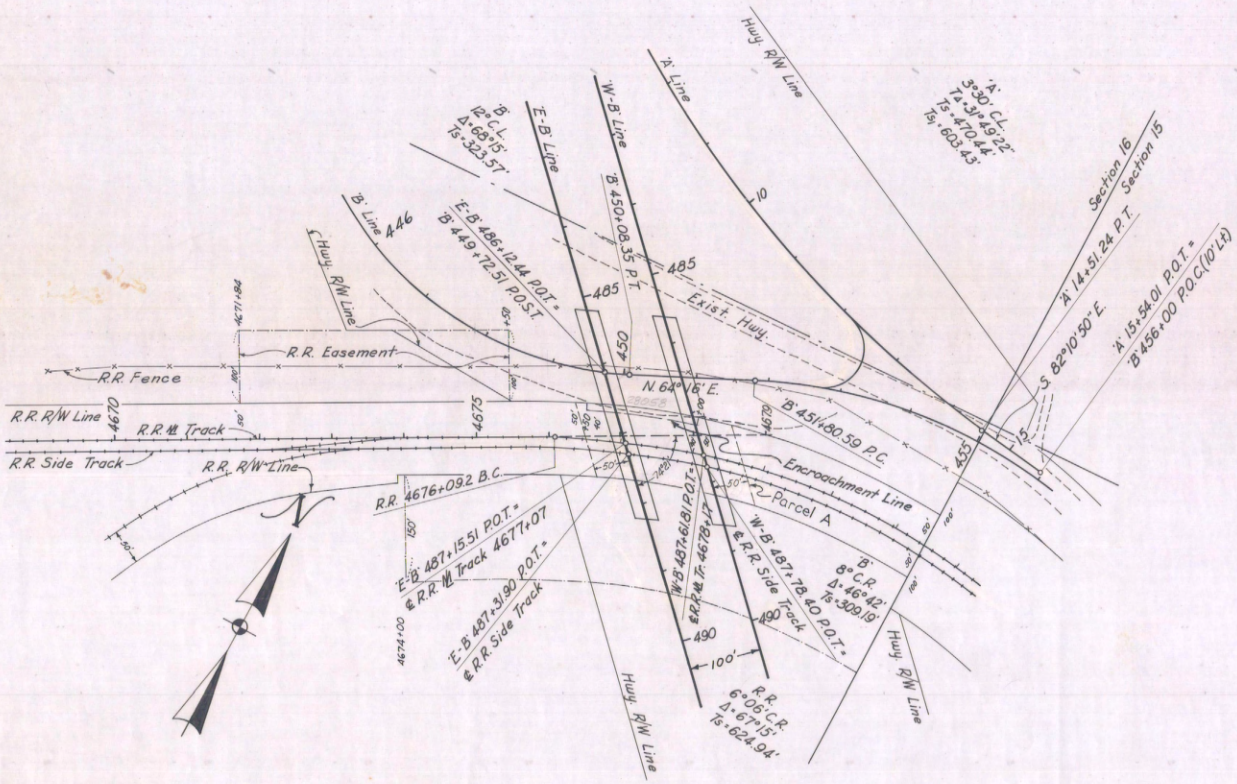

Hwy. R/W Line
'A' Line
'W-B' Line
'E-B' Line
'B' 12° C.L. Δ=68°15' Ts=323.57'
'A' 3°30' C.L. Ta=31°49'22" Ts=470.44' Ts1=603.43'
'B' Line
446
'E-B' 486+12.44 P.O.T.= 'B' 449+72.51 P.O.S.T.
'B' 450+08.35 P.T.
485
485
Exist. Hwy.
10
Section 16
Section 15
'A' 14+51.24 P.T.
S. 82°10'50" E.
'A' 15+54.01 P.O.T.= 'B' 456+00 P.O.C.(10' Lt.)
Hwy. R/W Line
R.R. Easement
4671+84
R.R. Fence
450
N. 64° 16' E.
28058
'B' 451+80.59 P.C.
4679
15
455
R.R. R/W Line
4670
R.R. M.L. Track
4675
R.R. Side Track
R.R. R/W Line
Encroachment Line
Parcel A
74°21'
R.R. 4676+09.2 B.C.
150'
N
'E-B' 487+15.51 P.O.T.= ℄ R.R. M.L. Track 4677+07
'E-B' 487+31.90 P.O.T.= ℄ R.R. Side Track
4674+00
'W-B' 487+61.81 P.O.T.= ℄ R.R. M.L. Tr. 4678+47
'W-B' 487+78.40 P.O.T.= ℄ R.R. Side Track
'B' 8° C.R. Δ=46°42' Ts=309.19'
490
490
100'
R.R. 6°06' C.R. Δ=67°15' Ts=624.94'
Hwy. R/W Line
Hwy. R/W Line
50'
100'

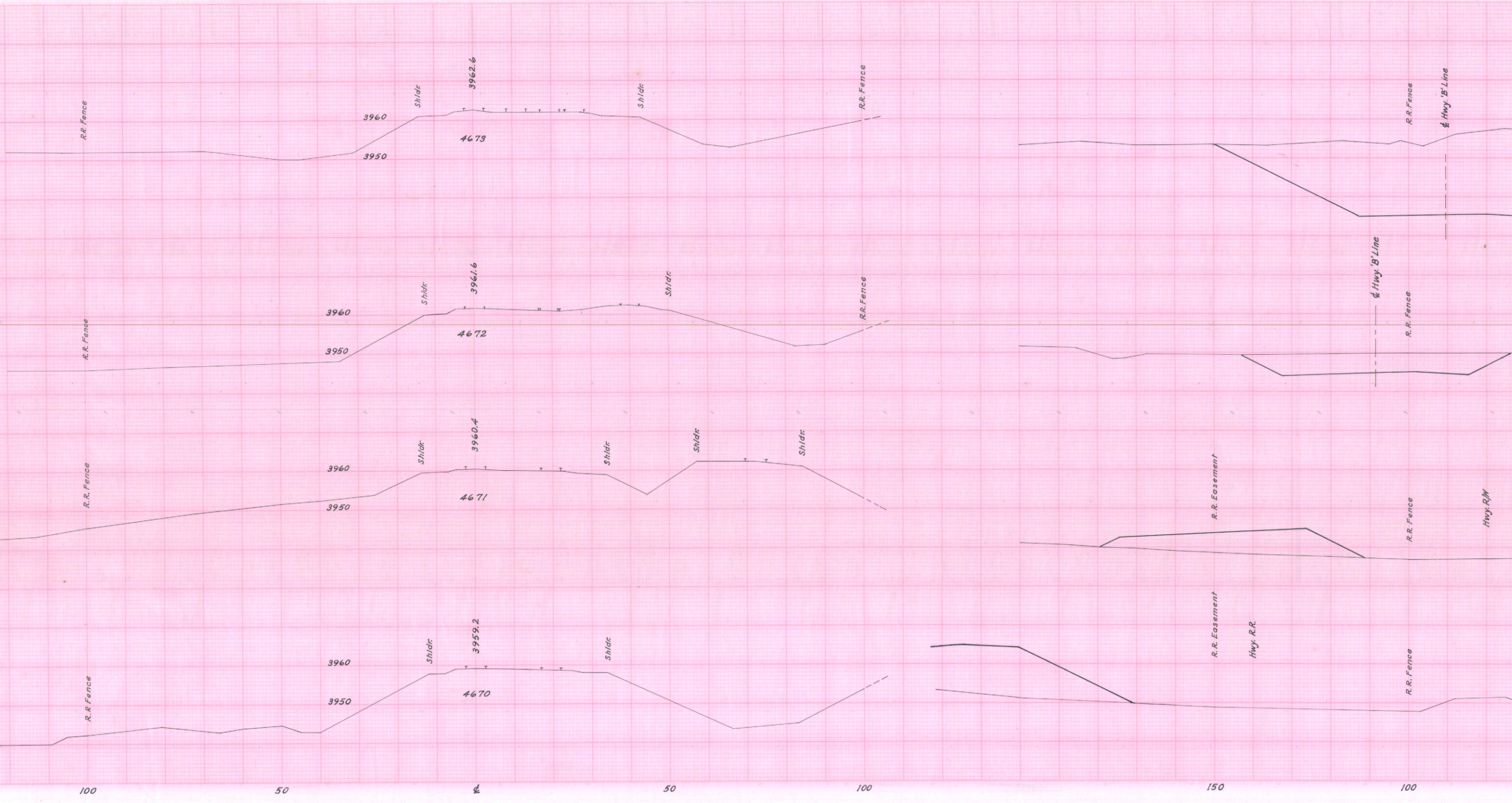
R.R. Fence
3962.6
Shldr.
Shldr.
R.R. Fence
3960
3950
4673
R.R. Fence
℄ Hwy. 'B' Line
3961.6
Shldr.
Shldr.
R.R. Fence
3960
3950
R.R. Fence
4672
℄ Hwy. 'B' Line
R.R. Fence
R.R. Fence
3960.4
Shldr.
Shldr.
Shldr.
Shldr.
3960
3950
4671
R.R. Easement
R.R. Fence
Hwy. R/W
3959.2
Shldr.
Shldr.
3960
3950
4670
R.R. Fence
R.R. Easement
Hwy. R.R.
R.R. Fence
100
50
℄
50
100
150
100

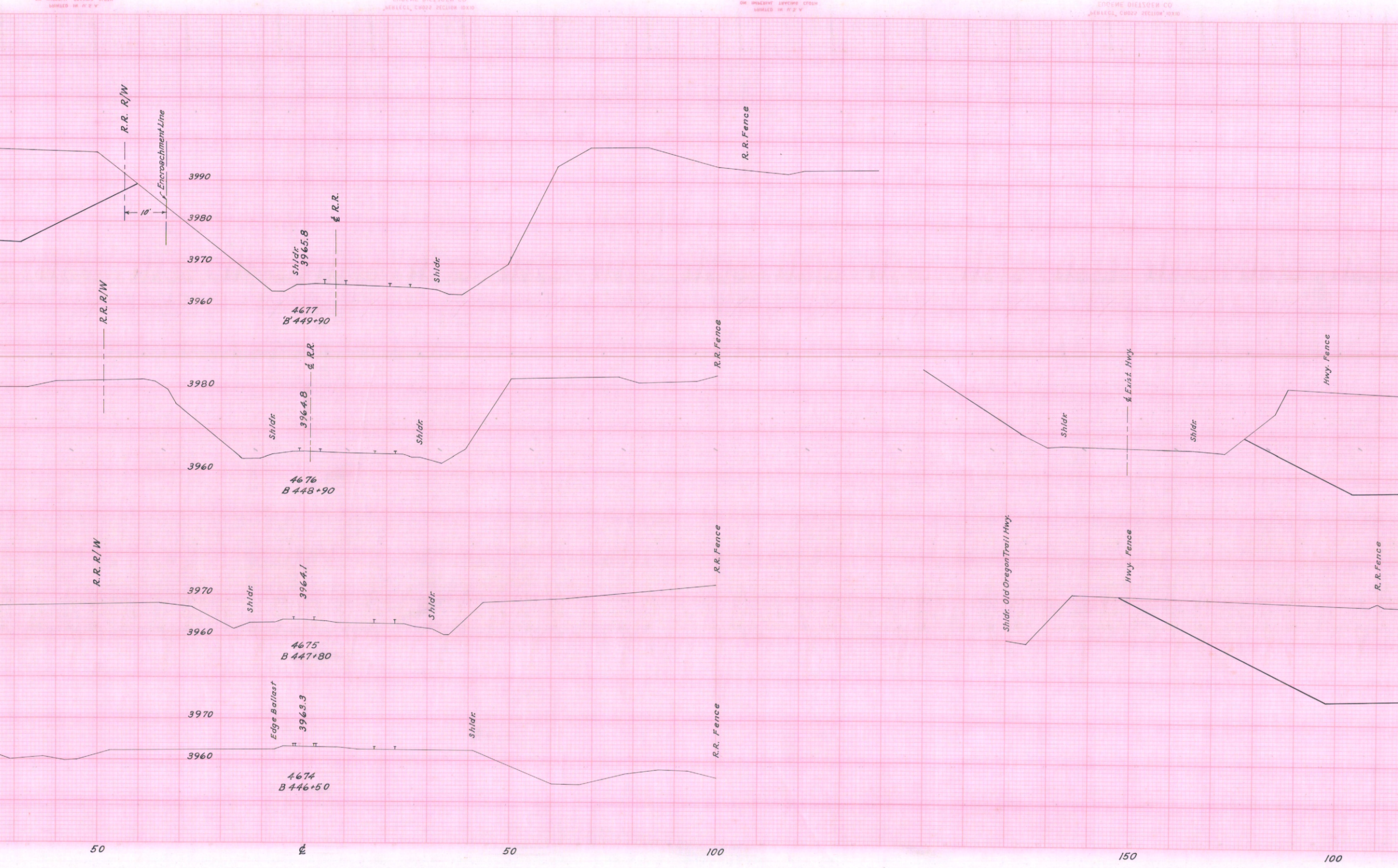
R.R. R/W
Encroachment Line
10'
3990
3980
3970
3960
Shldr.
3965.8
℄ R.R.
Shldr.
R.R. Fence
4677
'B' 449+90
R.R. R/W
℄ R.R.
3980
Shldr.
3964.8
Shldr.
3960
R.R. Fence
4676
B 448+90
℄ Exist. Hwy.
Shldr.
Shldr.
Hwy. Fence
R.R. R/W
3970
Shldr.
3964.1
Shldr.
3960
R.R. Fence
4675
B 447+80
Shldr. Old Oregon Trail Hwy.
Hwy. Fence
R.R. Fence
3970
Edge Ballast
3963.3
Shldr.
3960
R.R. Fence
4674
B 446+50
50
℄
50
100
150
100

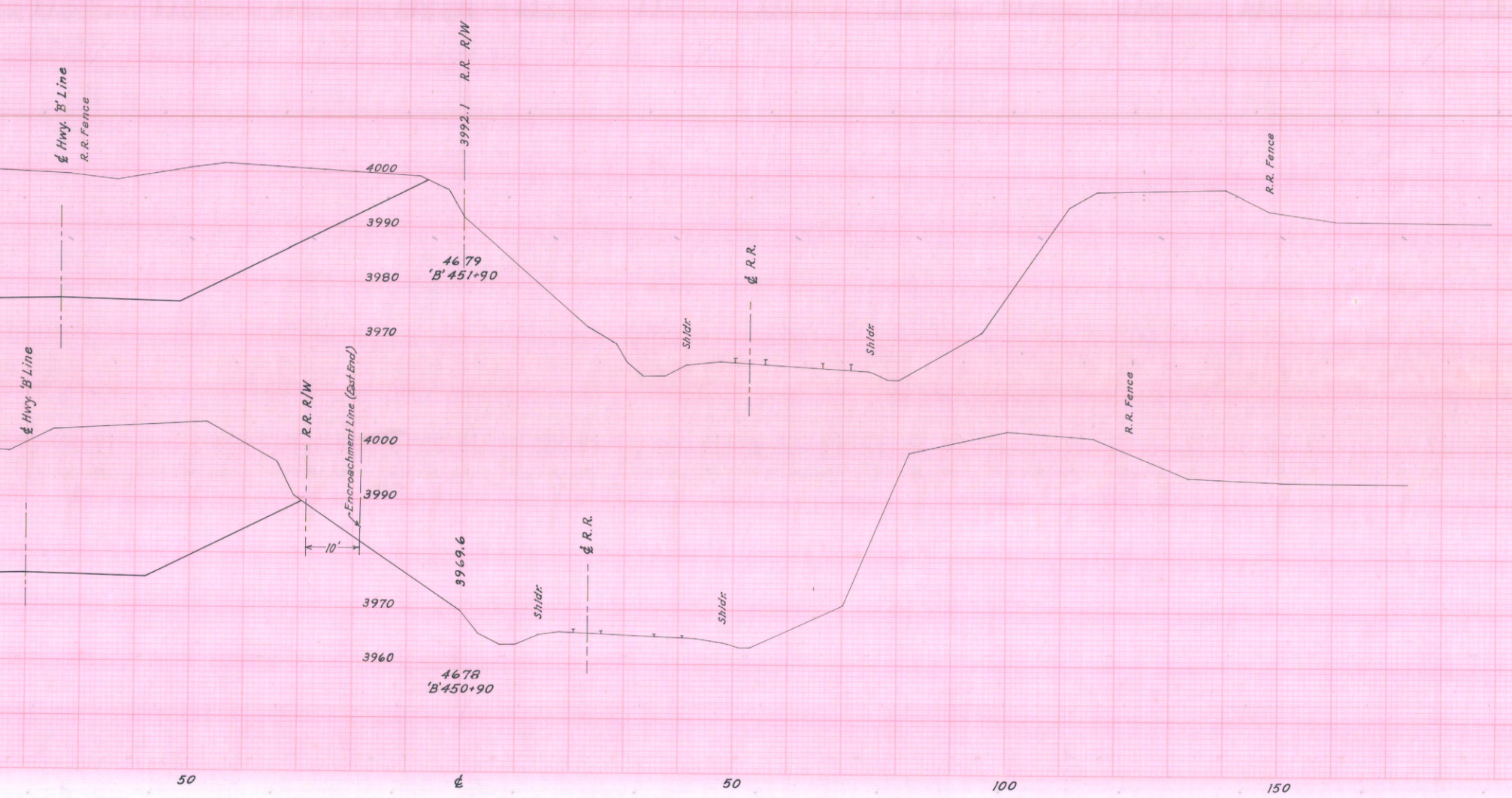
℄ Hwy. 'B' Line
R.R. Fence
3992.1
R.R. R/W
4000
3990
3980
3970
4679
'B' 451+90
Shldr.
℄ R.R.
Shldr.
R.R. Fence
℄ Hwy. 'B' Line
R.R. R/W
Encroachment Line (East End)
10'
4000
3990
3970
3960
3969.6
Shldr.
℄ R.R.
Shldr.
R.R. Fence
4678
'B' 450+90
50
℄
50
100
150

ENCROACHMENT ON U.P.R.R. AT ENCINA
BAKER-PLEASANT VALLEY SECTION
OLD OREGON TRAIL HIGHWAY
BAKER COUNTY

DWG. NO. 88 - 10-11