Bubbs Ranch-Weatherby Sec. Old Oregon Trail Hwy. R.R. Encroachment Part 2 of 2 1"=10' X-Sec. 88-30-26

OREGON STATE HIGHWAY DEPARTMENT
X-SECTIONS

ENCROACHMENT ON O.W.R.&N. CO.*
BUBBS RANCH—WEATHERBY SECTION
OLD OREGON TRAIL HIGHWAY
BAKER COUNTY

SCALE: 1"=10'

NOV. 1964
REV. AUG. 1967
REV. JUNE 1969
Rev. Jan. 1970

PART 2 OF 2

DWG. NO. 88-30-26

* LEASED AND OPERATED BY U.P.R.R. CO.

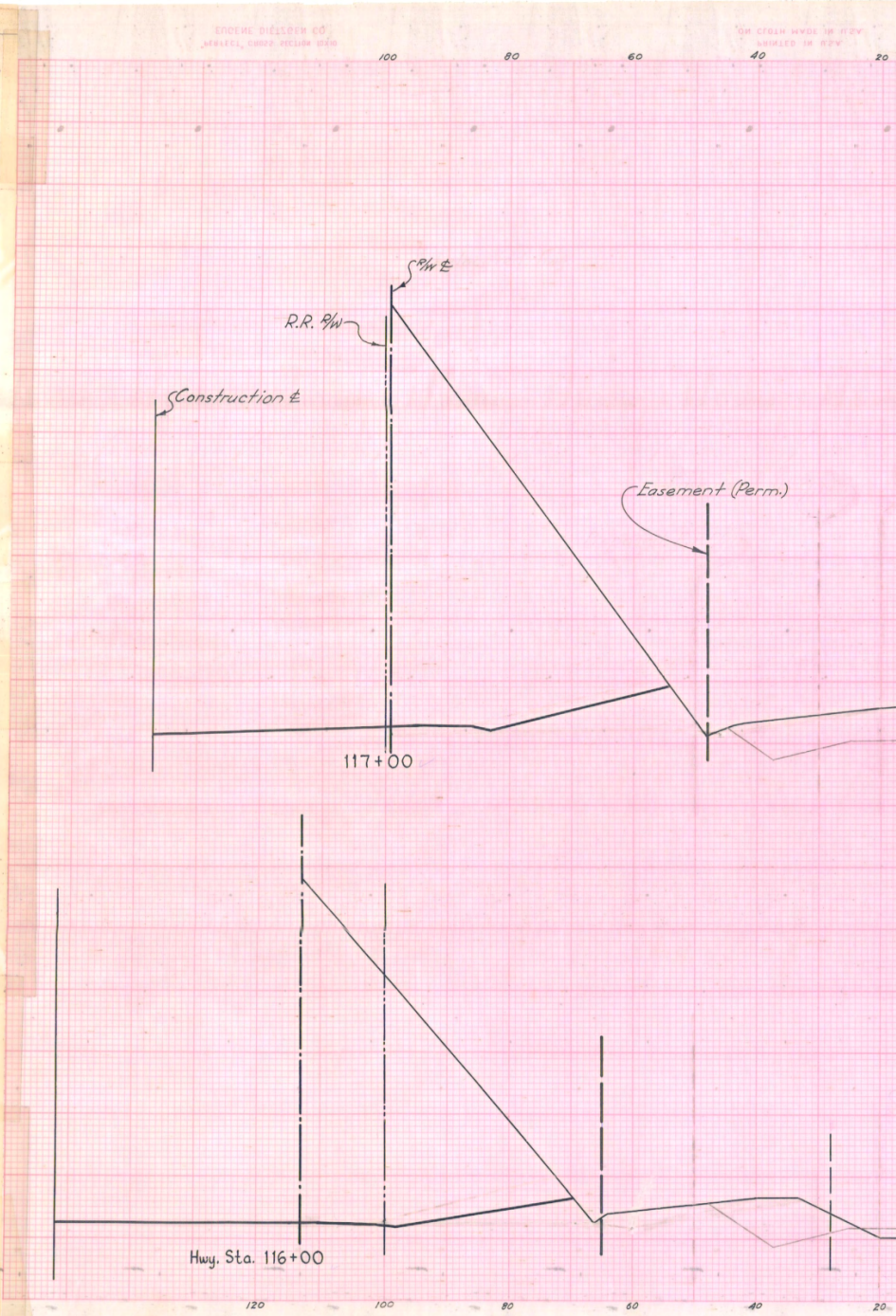

100
80
60
40
20
R/W ℄
R.R. R/W
Construction ℄
Easement (Perm.)
117+00
Hwy. Sta. 116+00
120
100
80
60
40
20

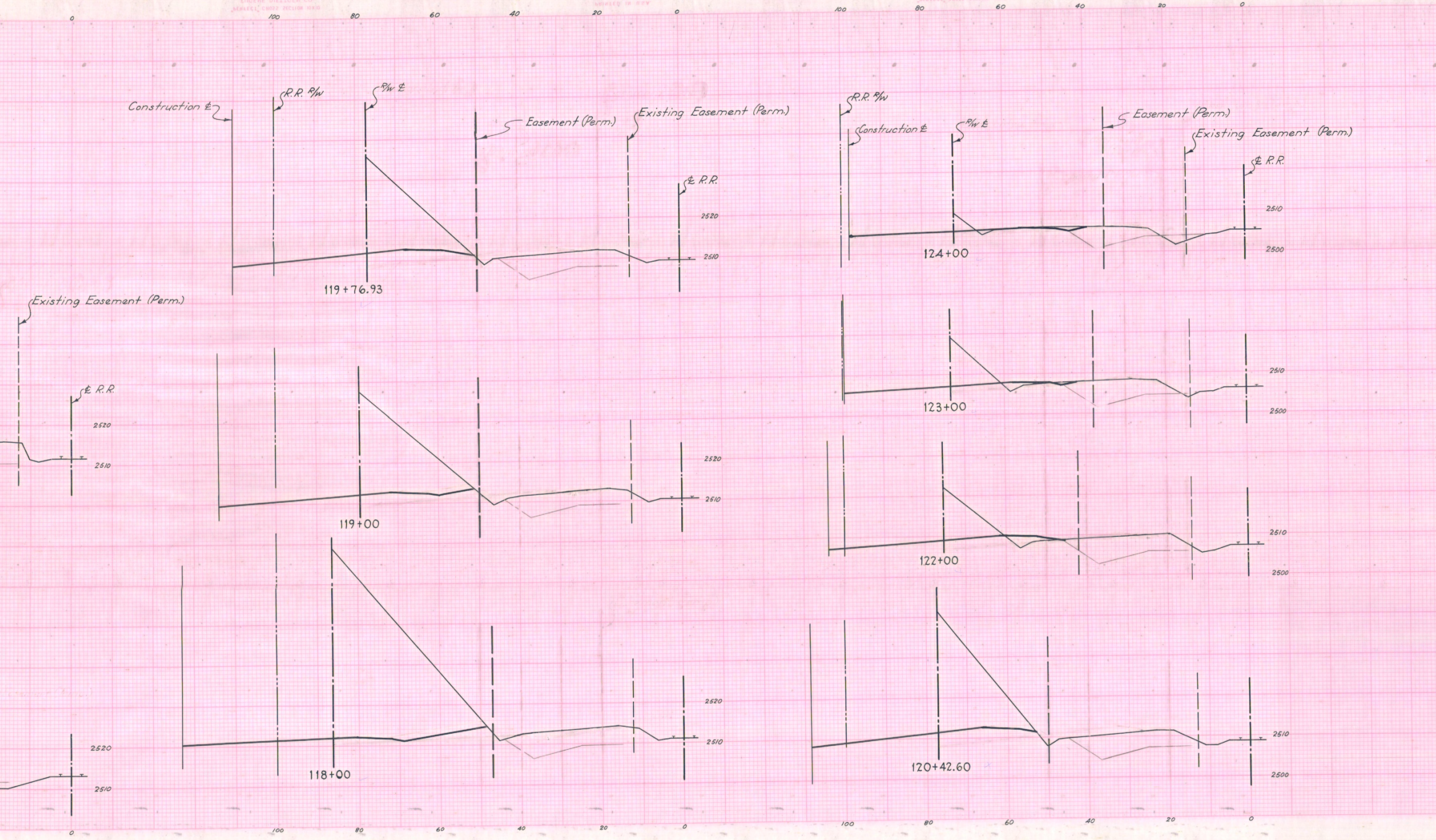

0
100
80
60
40
20
0
100
80
60
40
20
0
Construction ℄
R.R. R/W
R/W ℄
Easement (Perm.)
Existing Easement (Perm.)
℄ R.R.
2520
2510
119+76.93
R.R. R/W
Construction ℄
R/W ℄
Easement (Perm.)
Existing Easement (Perm.)
℄ R.R.
2510
2500
124+00
Existing Easement (Perm.)
℄ R.R.
2520
2510
2520
2510
119+00
2510
2500
123+00
2510
2500
122+00
2520
2510
2520
2510
118+00
2510
2500
120+42.60
0
100
80
60
40
20
0
100
80
60
40
20
0

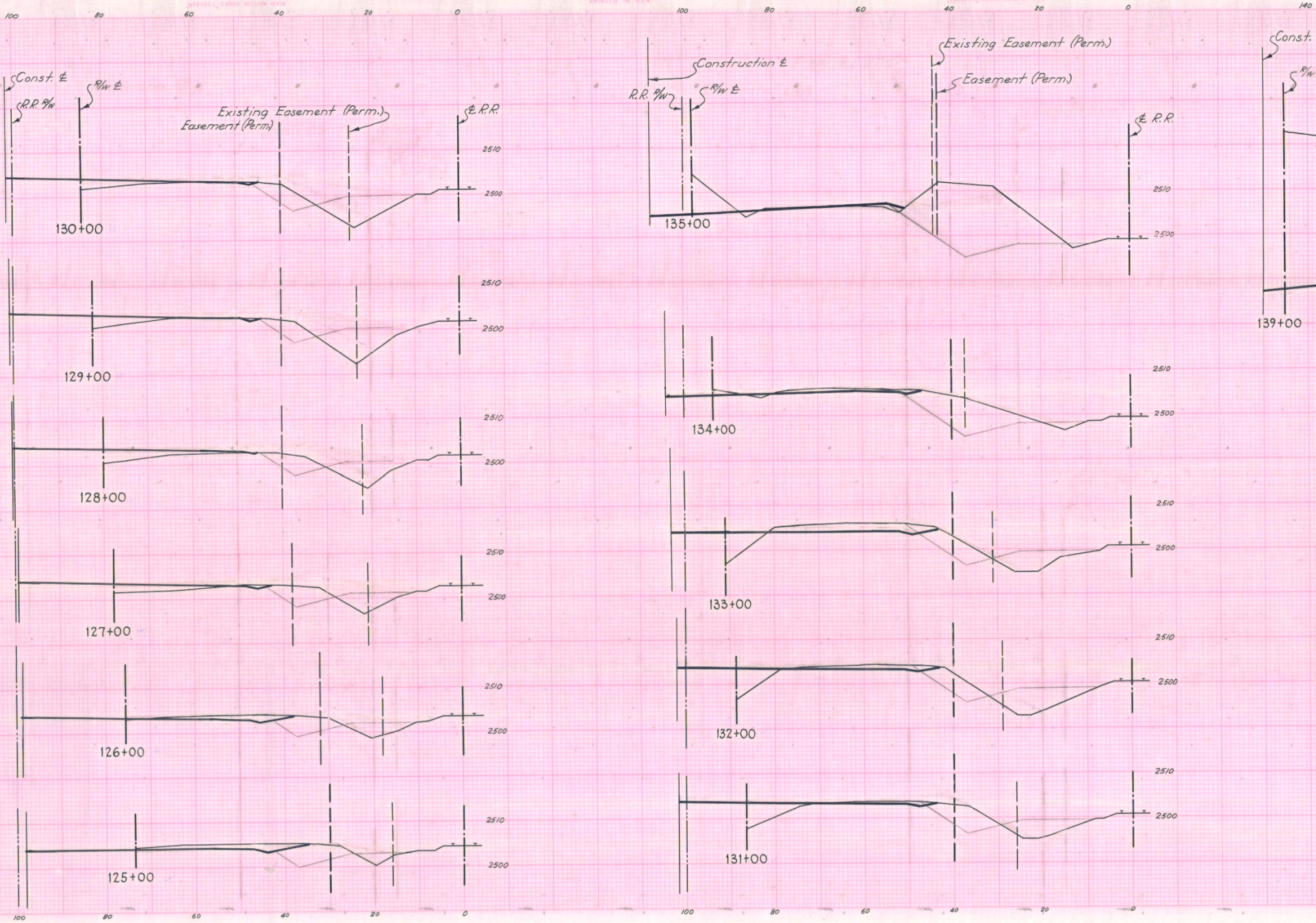
100
80
60
40
20
0
Const. ℄
R.R. R/W
R/W ℄
Existing Easement (Perm.)
Easement (Perm.)
℄ R.R.
2510
2500
130+00
129+00
128+00
127+00
126+00
125+00
Construction ℄
R.R. R/W
R/W ℄
Existing Easement (Perm.)
Easement (Perm.)
℄ R.R.
135+00
134+00
133+00
132+00
131+00
140
Const.
R/W
139+00

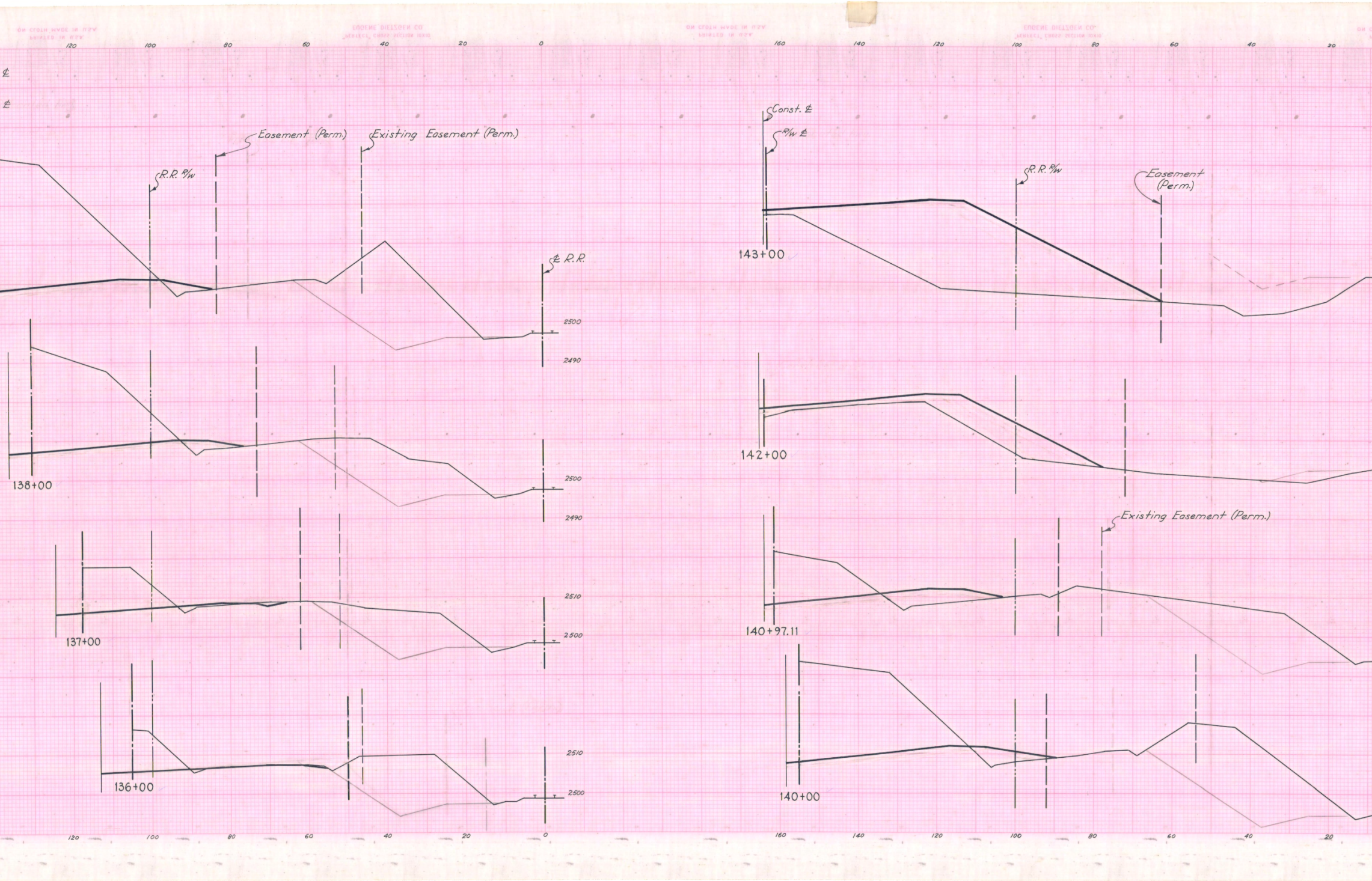
120
100
80
60
40
20
0
160
140
120
100
80
60
40
20
℄
℄
Easement (Perm.)
Existing Easement (Perm.)
R.R. R/W
℄ R.R.
2500
2490
Const. ℄
R/W ℄
R.R. R/W
Easement (Perm.)
143+00
138+00
2500
2490
142+00
Existing Easement (Perm.)
2510
2500
137+00
140+97.11
2510
2500
136+00
140+00
120
100
80
60
40
20
0
160
140
120
100
80
60
40
20

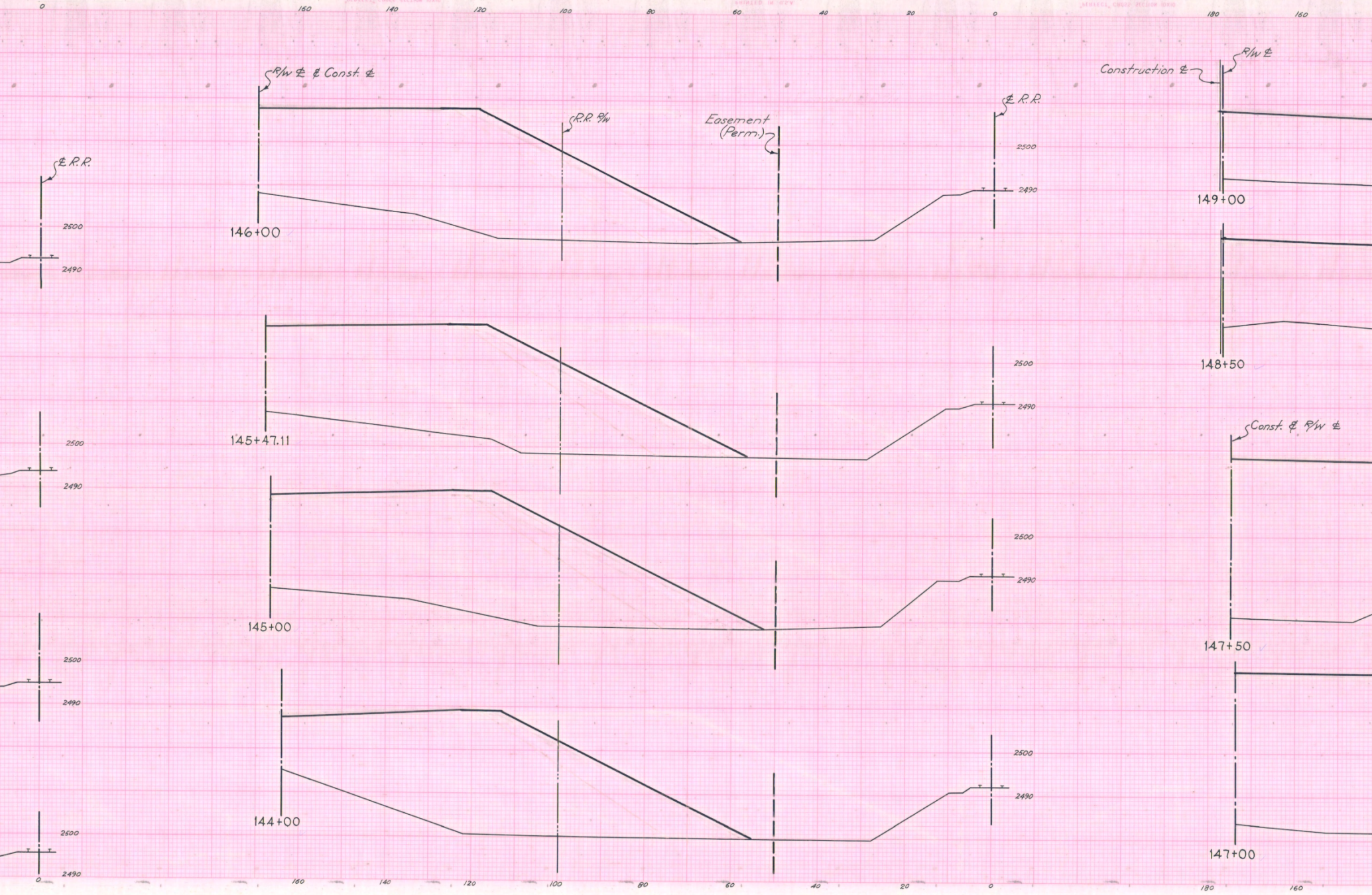
0
160
140
120
100
80
60
40
20
0
180
160
R/W ℄ & Const. ℄
R.R. R/W
Easement (Perm.)
℄ R.R.
Construction ℄
R/W ℄
℄ R.R.
2500
2490
146+00
145+47.11
145+00
144+00
149+00
148+50
Const. & R/W ℄
147+50
147+00


140
120
100
80
60
40
20
0
160
140
120
100
80
60
R.R. R/W
Easement (Perm.)
℄ R.R.
R/W ℄
Construction ℄
R.R. R/W
2490
2480
2490
2480
2490
2480
2490
2480
153+00
152+00
151+00
150+00
140
120
100
80
60
40
20
0
180
160
140
120
100
80
60

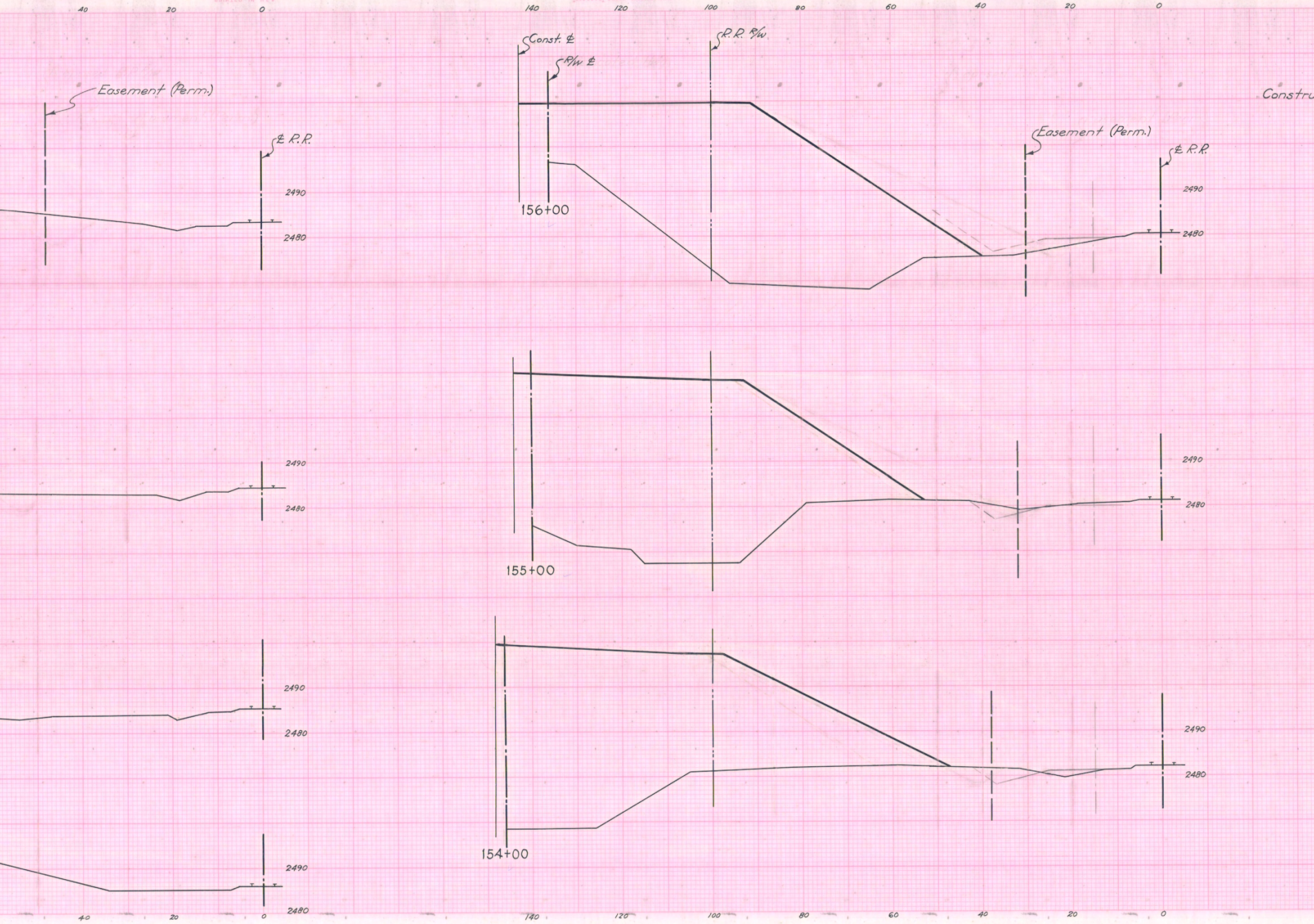

40
20
0
140
120
100
80
60
40
20
0
Const. ℄
R.R. R/W
R/W ℄
Easement (Perm.)
Constru
℄ R.R.
Easement (Perm.)
℄ R.R.
2490
2480
156+00
2490
2480
2490
2480
2490
2480
155+00
2490
2480
2490
2480
154+00
2490
2480
40
20
0
140
120
100
80
60
40
20
0

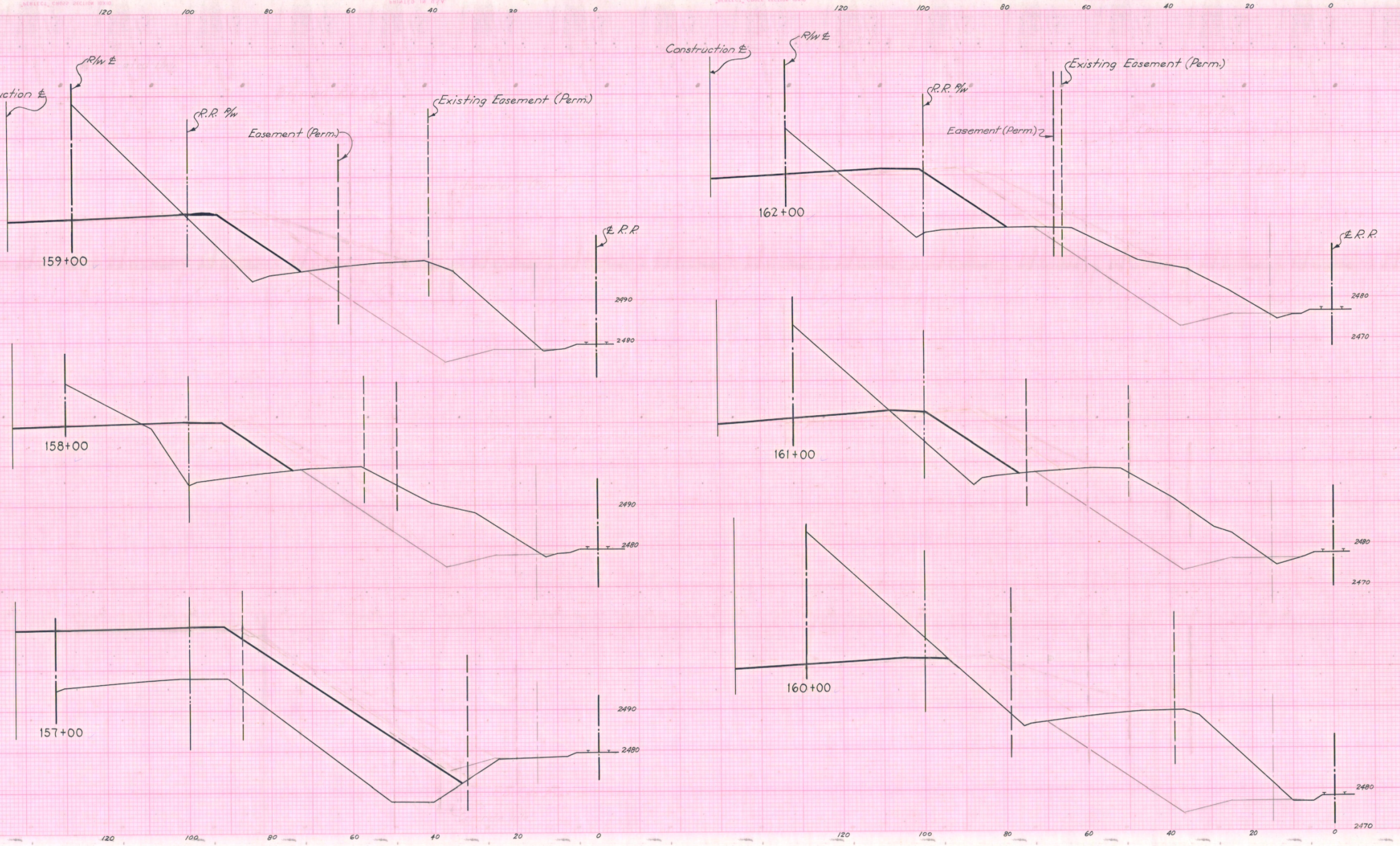

120
100
80
60
40
20
0
uction ℄
R/W ℄
R.R. R/W
Easement (Perm.)
Existing Easement (Perm.)
℄ R.R.
159+00
2490
2480
158+00
2490
2480
157+00
2490
2480
Construction ℄
R/W ℄
R.R. R/W
Existing Easement (Perm.)
Easement (Perm.)
162+00
℄ R.R.
2480
2470
161+00
2480
2470
160+00
2480
2470
120
100
80
60
40
20
0
120
100
80
60
40
20
0

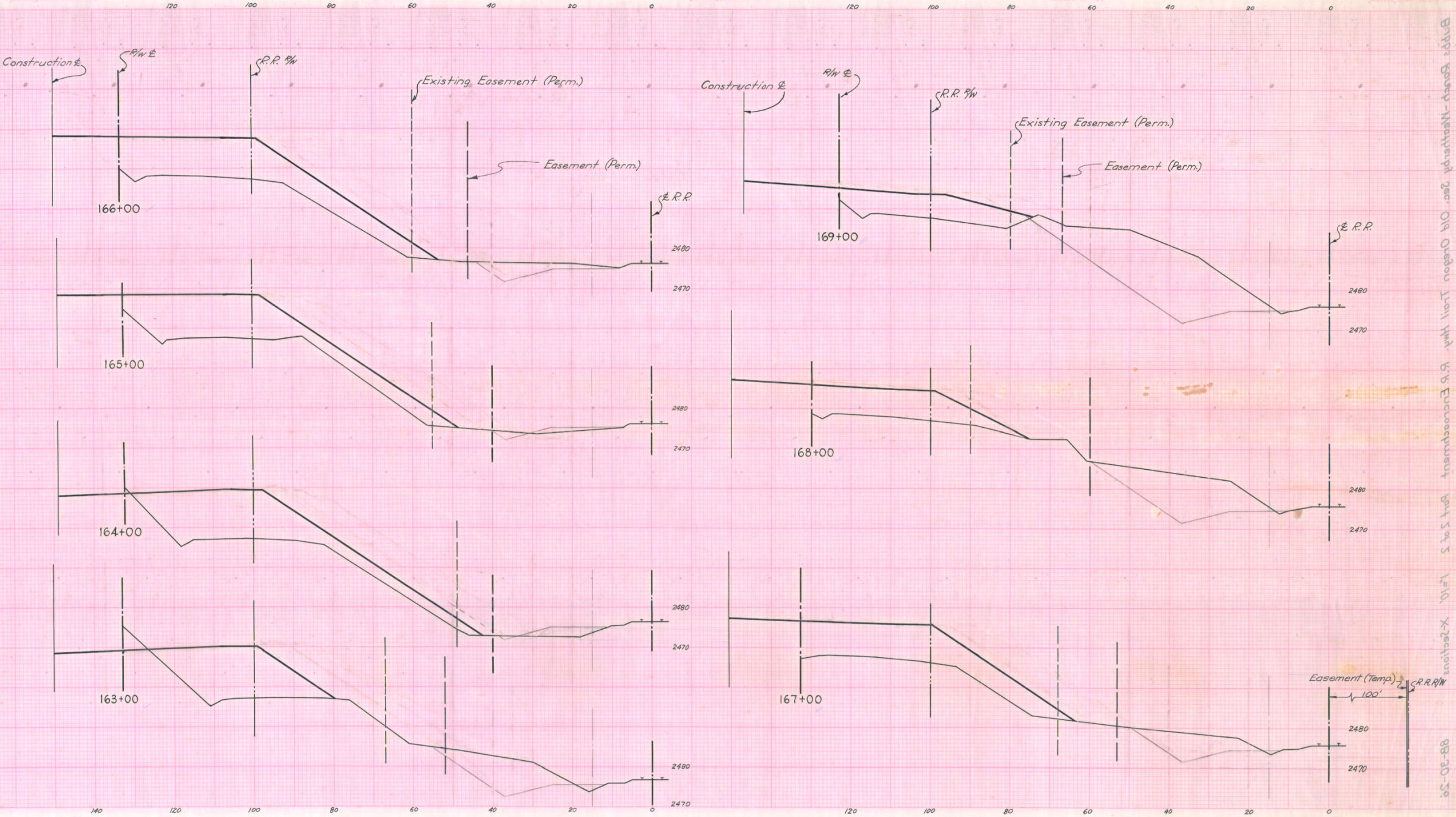
Construction ℄
R/W ℄
R.R. R/W
Existing Easement (Perm.)
Easement (Perm.)
℄ R.R.
166+00
165+00
164+00
163+00
169+00
168+00
167+00
Easement (Temp.)
100'
R.R. R/W
2480
2470
140
120
100
80
60
40
20
0