OREGON STATE HIGHWAY DEPARTMENT
X-SECTIONS

ENCROACHMENT ON O.W.R.&N. CO.*
BUBBS RANCH—WEATHERBY SECTION
OLD OREGON TRAIL HIGHWAY
BAKER COUNTY

SCALE: 1"=10' (Unless otherwise noted)

NOV. 1964
REV. AUG. 1967
REV. JUNE 1969

PART 1 OF 2

DWG. NO. 88-30-19

*LEASED AND OPERATED BY U.P.R.R. CO.

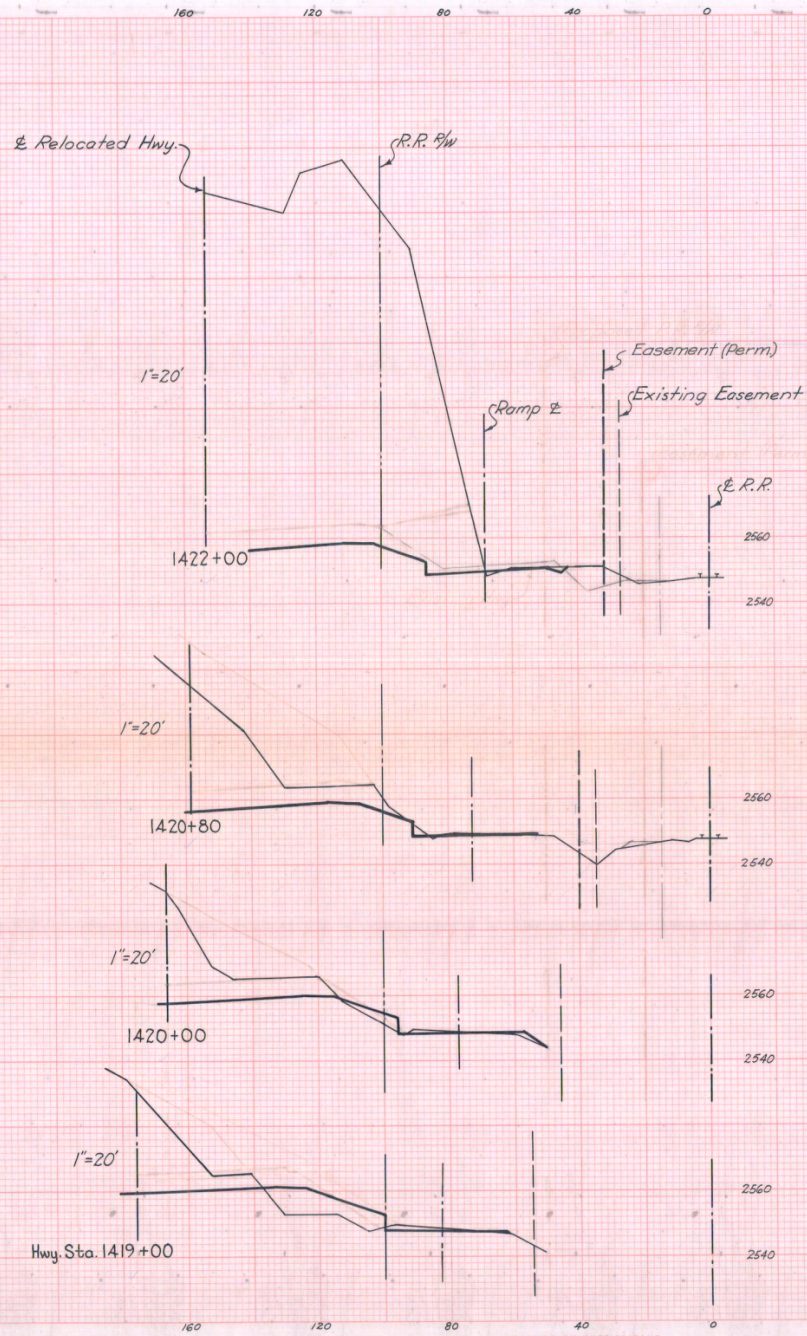
160
120
80
40
0
℄ Relocated Hwy.
R.R. R/W
1"=20'
Easement (Perm)
Existing Easement
Ramp ℄
℄ R.R.
1422+00
2560
2540
1"=20'
1420+80
2560
2540
1"=20'
1420+00
2560
2540
1"=20'
Hwy. Sta. 1419+00
2560
2540
160
120
80
40
0

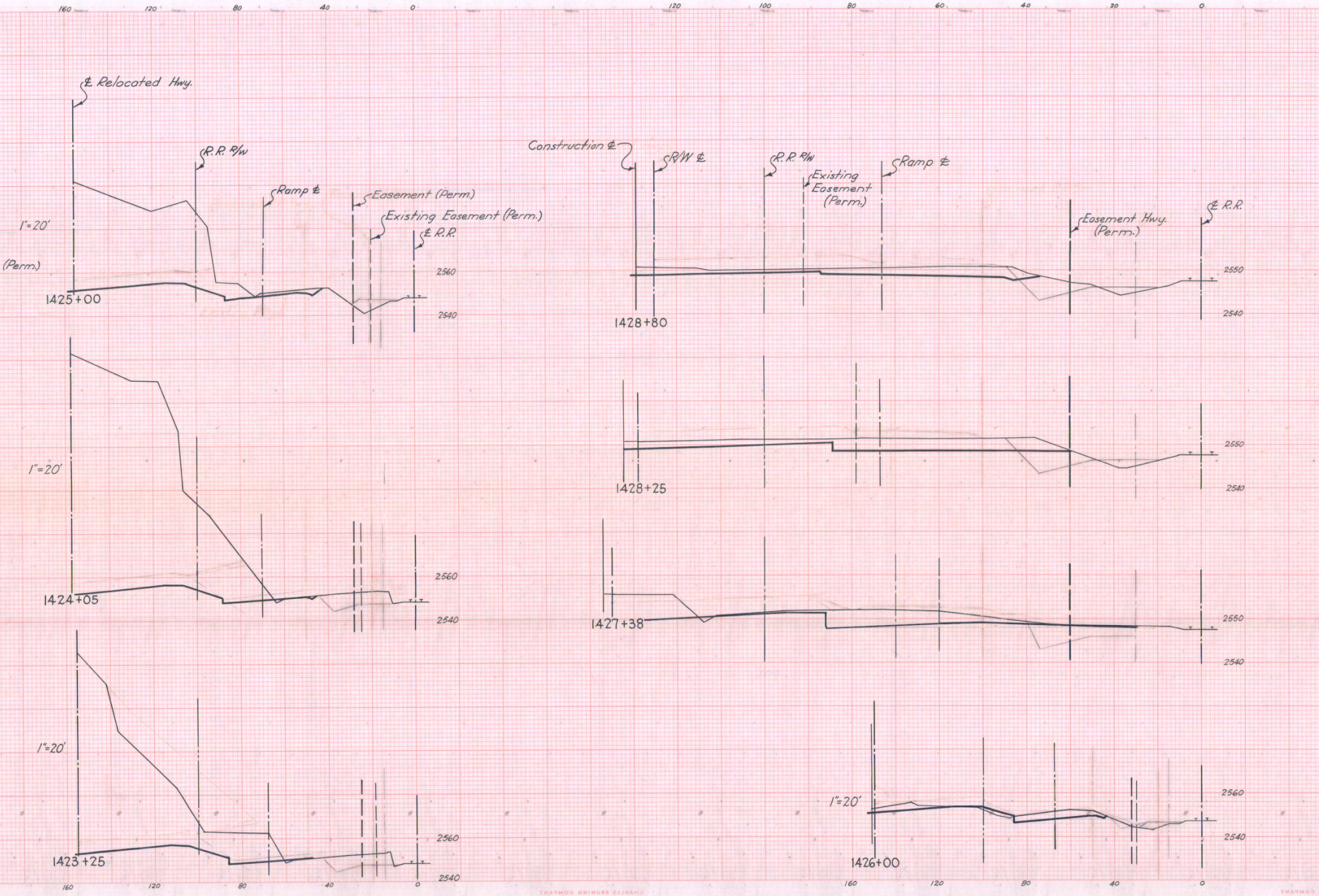

℄ Relocated Hwy.
R.R. R/W
Ramp ℄
Easement (Perm.)
Existing Easement (Perm.)
℄ R.R.
1"=20'
(Perm.)
1425+00
2560
2540
Construction ℄
R/W ℄
R.R. R/W
Existing Easement (Perm.)
Ramp ℄
Easement Hwy. (Perm.)
℄ R.R.
2550
2540
1428+80
1"=20'
1424+05
2560
2540
1428+25
2550
2540
1427+38
2550
2540
1"=20'
1423+25
2560
2540
1"=20'
1426+00
2560
2540
160
120
80
40
0
120
100
80
60
40
20
0

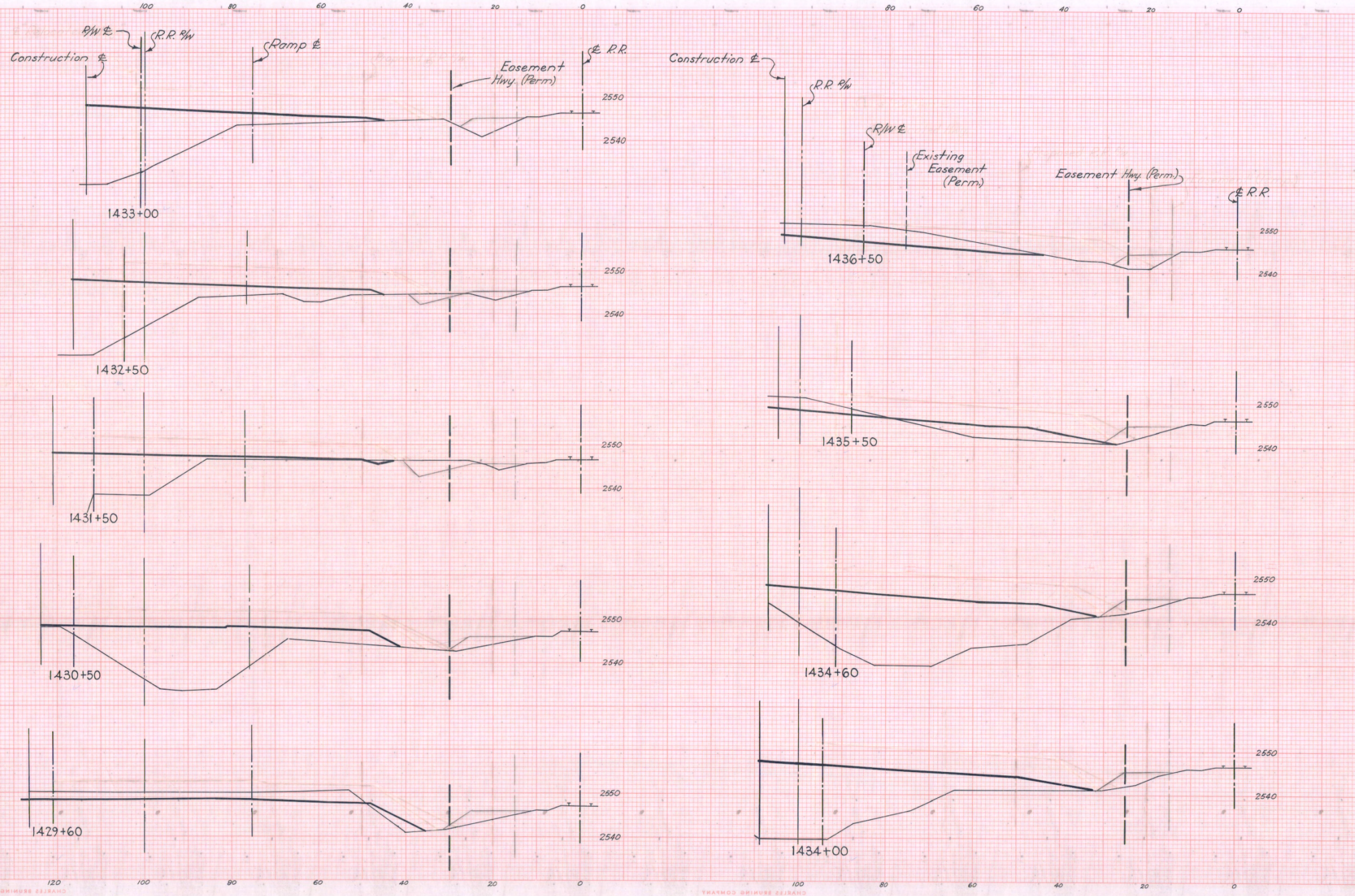
R/W ℄
R.R. R/W
Ramp ℄
℄ R.R.
Construction ℄
Easement Hwy. (Perm)
1433+00
1432+50
1431+50
1430+50
1429+60
Construction ℄
R.R. R/W
R/W ℄
Existing Easement (Perm)
Easement Hwy. (Perm)
℄ R.R.
1436+50
1435+50
1434+60
1434+00
2550
2540
120
100
80
60
40
20
0

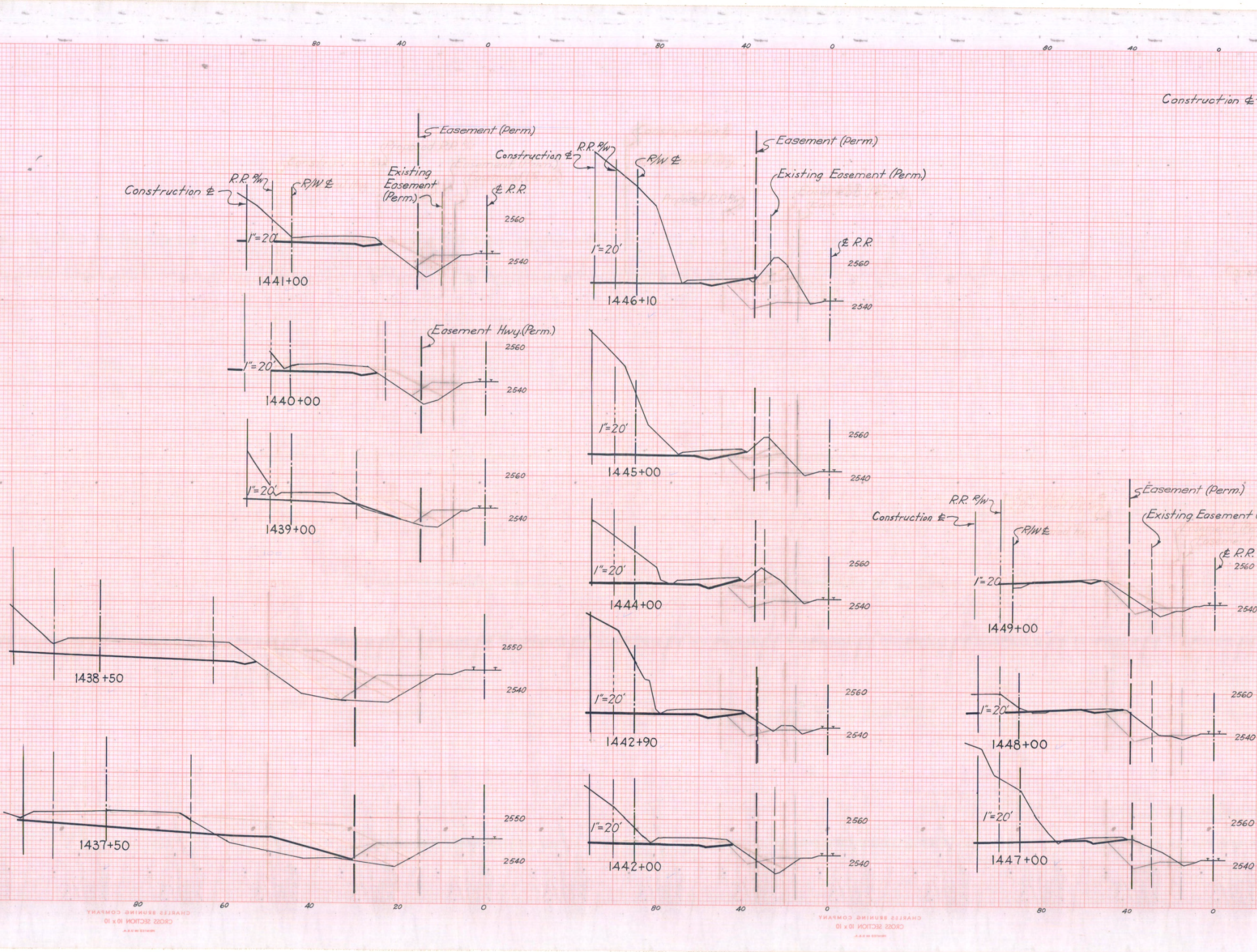
80
40
0
80
40
0
80
40
0
Construction ℄
Easement (Perm.)
Existing Easement (Perm.)
R.R. R/W
R/W ℄
℄ R.R.
Construction ℄
2560
1″=20′
2540
1441+00
Easement (Perm.)
Construction ℄
R.R. R/W
R/W ℄
Existing Easement (Perm.)
℄ R.R.
2560
1″=20′
2540
1446+10
Easement Hwy.(Perm.)
2560
1″=20′
2540
1440+00
2560
1″=20′
2540
1445+00
2560
1″=20′
2540
1439+00
Easement (Perm.)
R.R. R/W
Construction ℄
Existing Easement
R/W ℄
℄ R.R.
2560
1″=20′
2540
1444+00
1″=20′
2540
1449+00
2550
2540
1438+50
2560
1″=20′
2540
1442+90
2560
1″=20′
2540
1448+00
2550
2540
1437+50
2560
1″=20′
2540
1442+00
2560
1″=20′
2540
1447+00
80
60
40
20
0
80
40
0
80
40
0

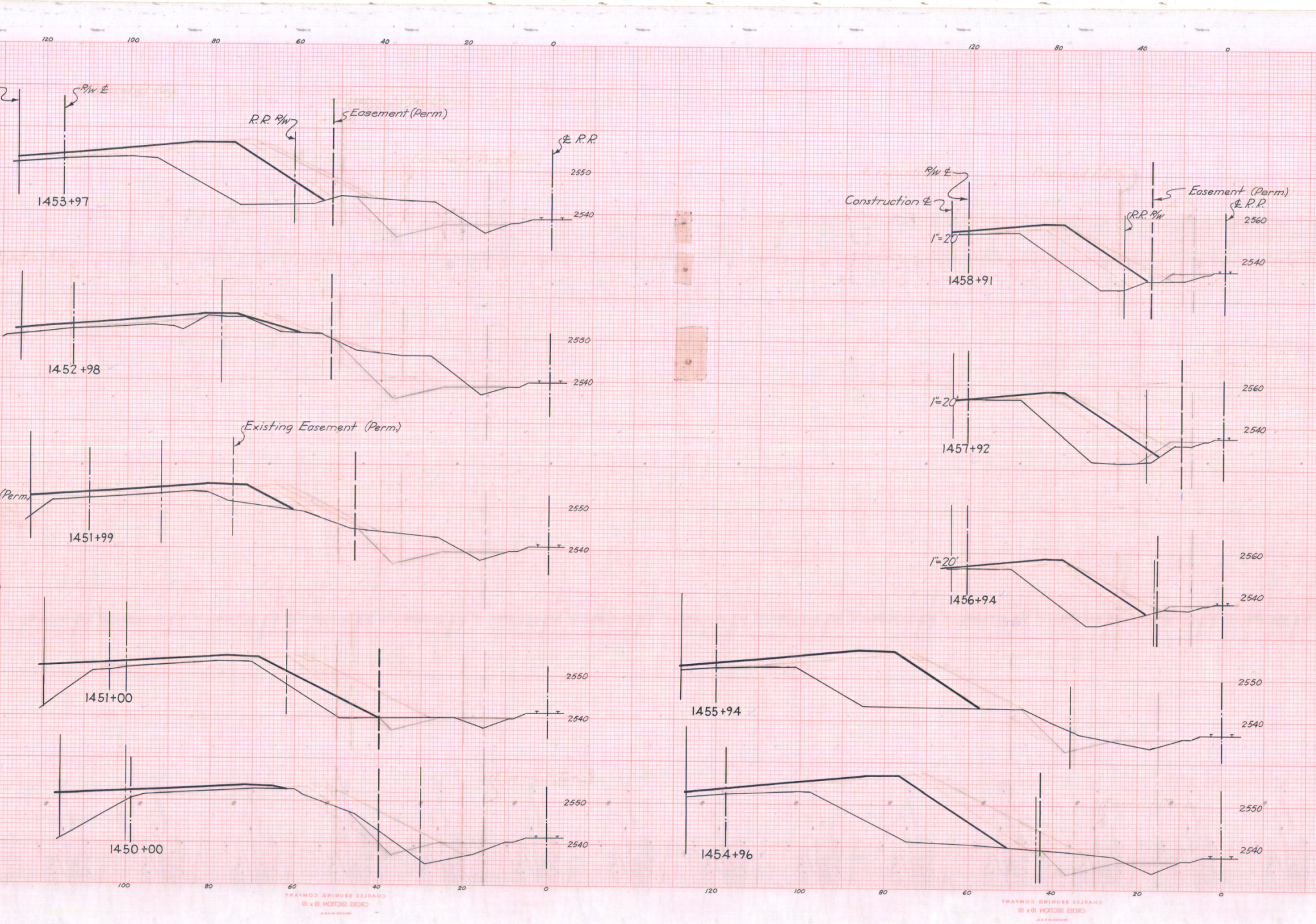
120
100
80
60
40
20
0
R/W ℄
Easement (Perm)
R.R. R/W
℄ R.R.
2550
2540
1453+97
1452+98
Existing Easement (Perm)
(Perm)
1451+99
1451+00
1450+00
R/W ℄
Construction ℄
Easement (Perm)
R.R. R/W
℄ R.R.
2560
1"=20'
1458+91
1457+92
1456+94
1455+94
1454+96

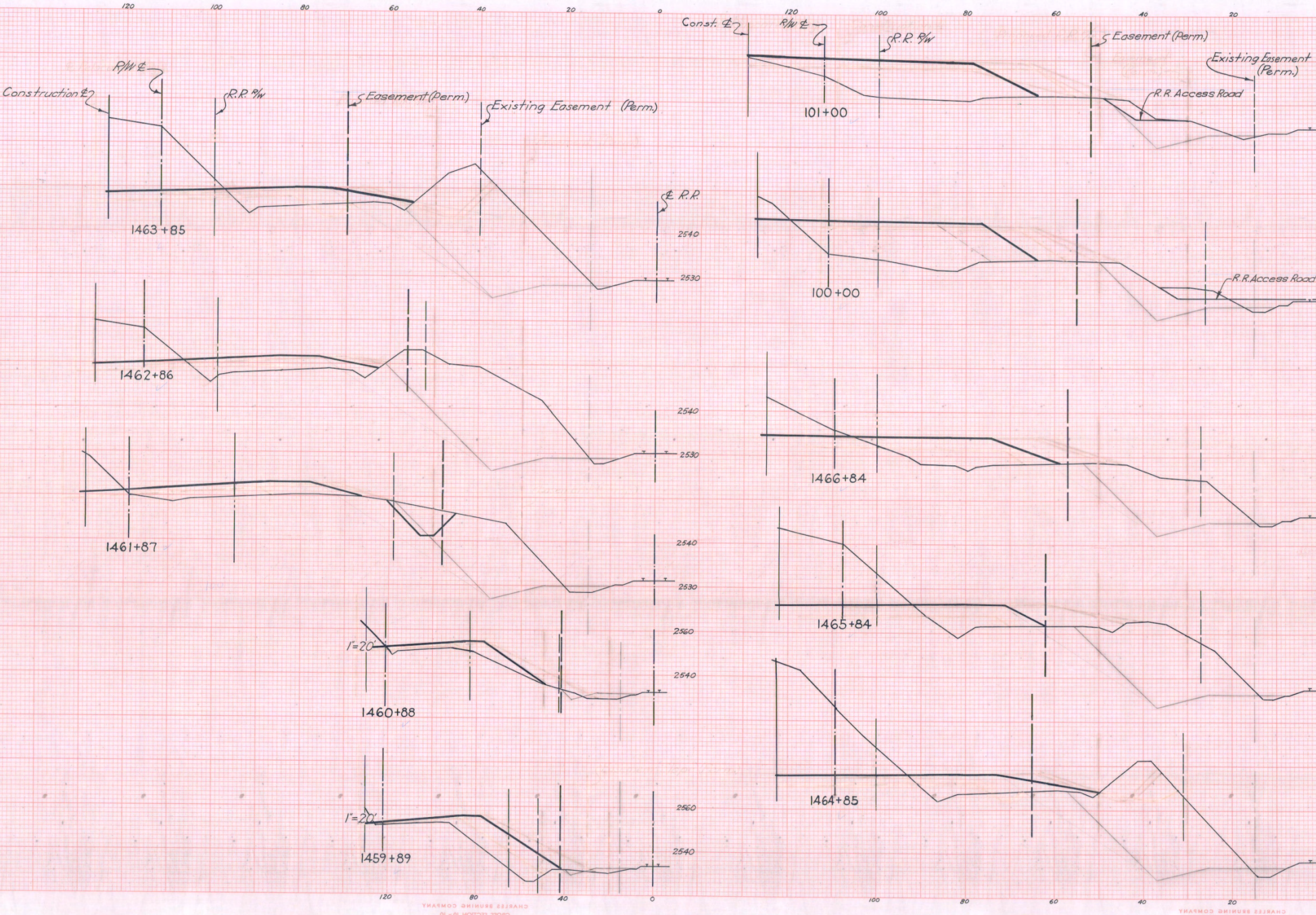
120
100
80
60
40
20
0
R/W ℄
Construction ℄
R.R. R/W
Easement (Perm.)
Existing Easement (Perm.)
℄ R.R.
1463+85
2540
2530
1462+86
2540
2530
1461+87
2540
2530
1"=20'
2560
2540
1460+88
1"=20'
2560
2540
1459+89
120
80
40
0
Const. ℄
R/W ℄
R.R. R/W
120
100
80
60
40
20
Easement (Perm.)
Existing Easement (Perm.)
R.R. Access Road
101+00
100+00
R.R. Access Road
1466+84
1465+84
1464+85
100
80
60
40
20

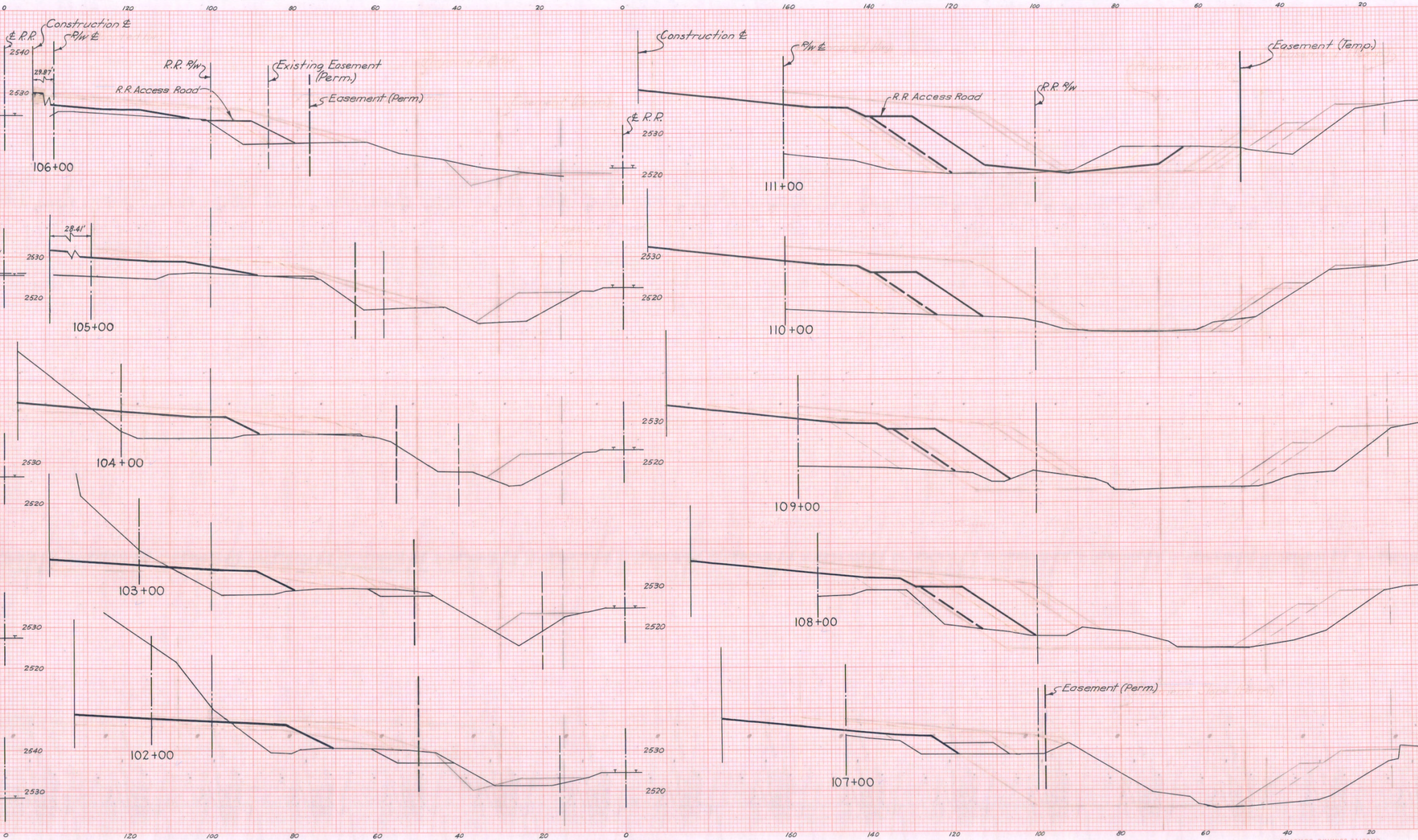
Construction ℄
℄ R.R.
R/W ℄
2540
2530
29.87'
R.R. R/W
Existing Easement (Perm.)
Easement (Perm.)
R.R. Access Road
106+00
℄ R.R.
2530
2520
Construction ℄
R/W ℄
Easement (Temp.)
R.R. R/W
R.R. Access Road
111+00
28.41'
2530
2520
105+00
2530
2520
110+00
2530
2520
104+00
2530
2520
109+00
2530
2520
103+00
2530
2520
108+00
2540
2530
102+00
2530
2520
Easement (Perm.)
107+00
0
120
100
80
60
40
20
0
160
140
120
100
80
60
40
20

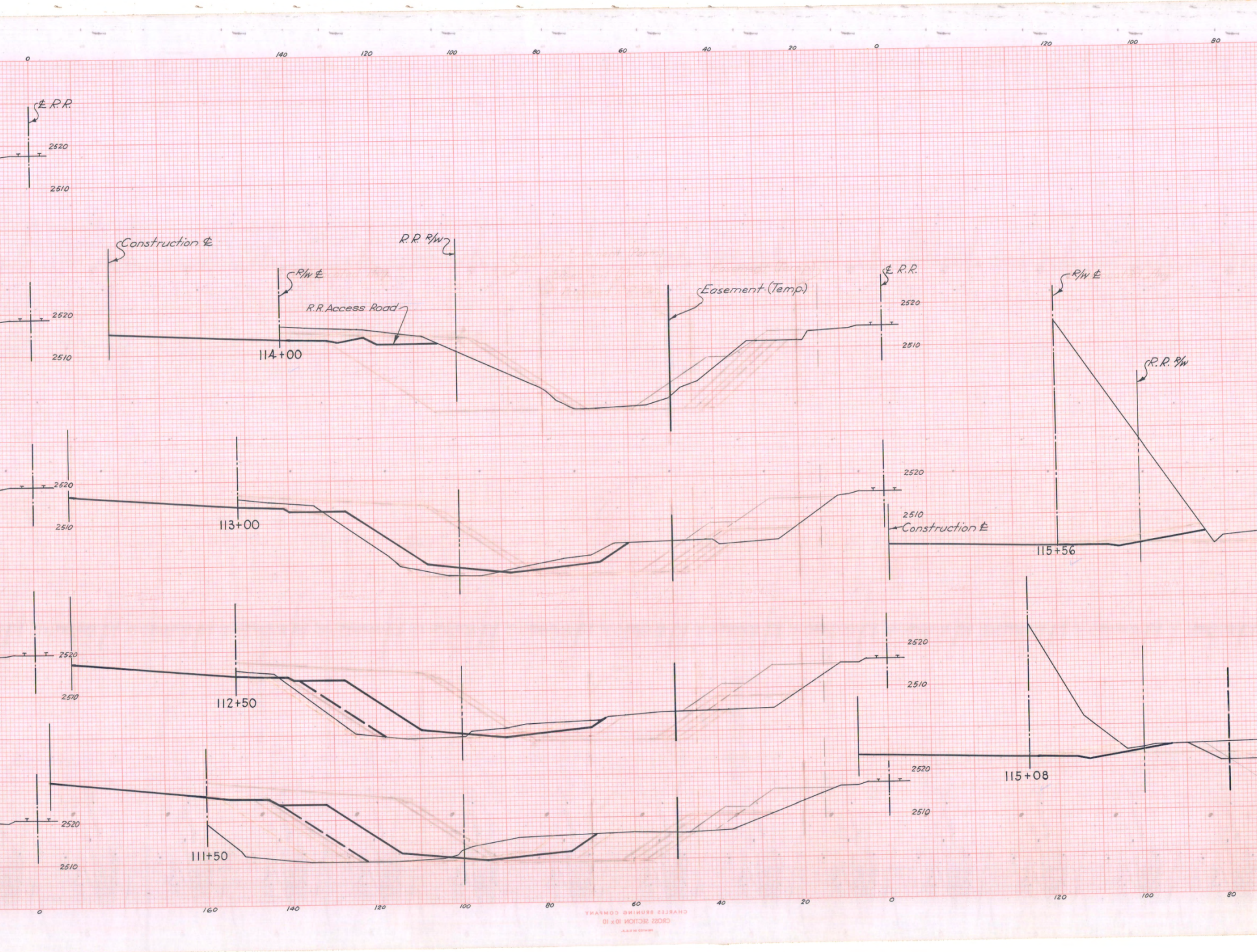

0
140
120
100
80
60
40
20
0
120
100
80
℄ R.R.
2520
2510
Construction ℄
R.R. R/W
R/W ℄
R.R. Access Road
114+00
Easement (Temp.)
℄ R.R.
R/W ℄
R.R. R/W
2520
2510
113+00
2520
2510
Construction ℄
115+56
112+50
2520
2510
115+08
111+50
2520
2510
0
160
140
120
100
80
60
40
20
0
120
100
80

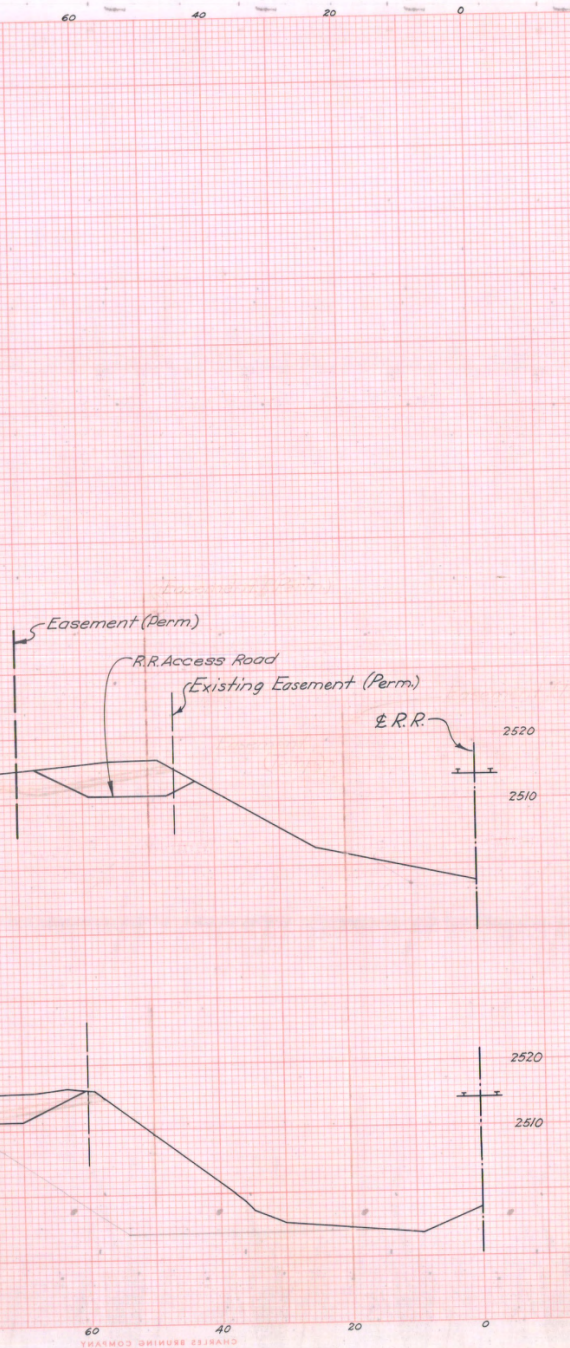
60
40
20
0
Easement (Perm.)
R.R. Access Road
Existing Easement (Perm.)
℄ R.R.
2520
2510
2520
2510
60
40
20
0