OREGON STATE HIGHWAY DEPARTMENT

Located Line

LOWER POWDER RIVER — KEATING SECTION

FLAGSTAFF-KEATING & KEATING CO. RD

BAKER COUNTY

Scale: 1 inch = 100 feet

Traced by L. J. May, 1964

DRG. NO. 8B-30-17

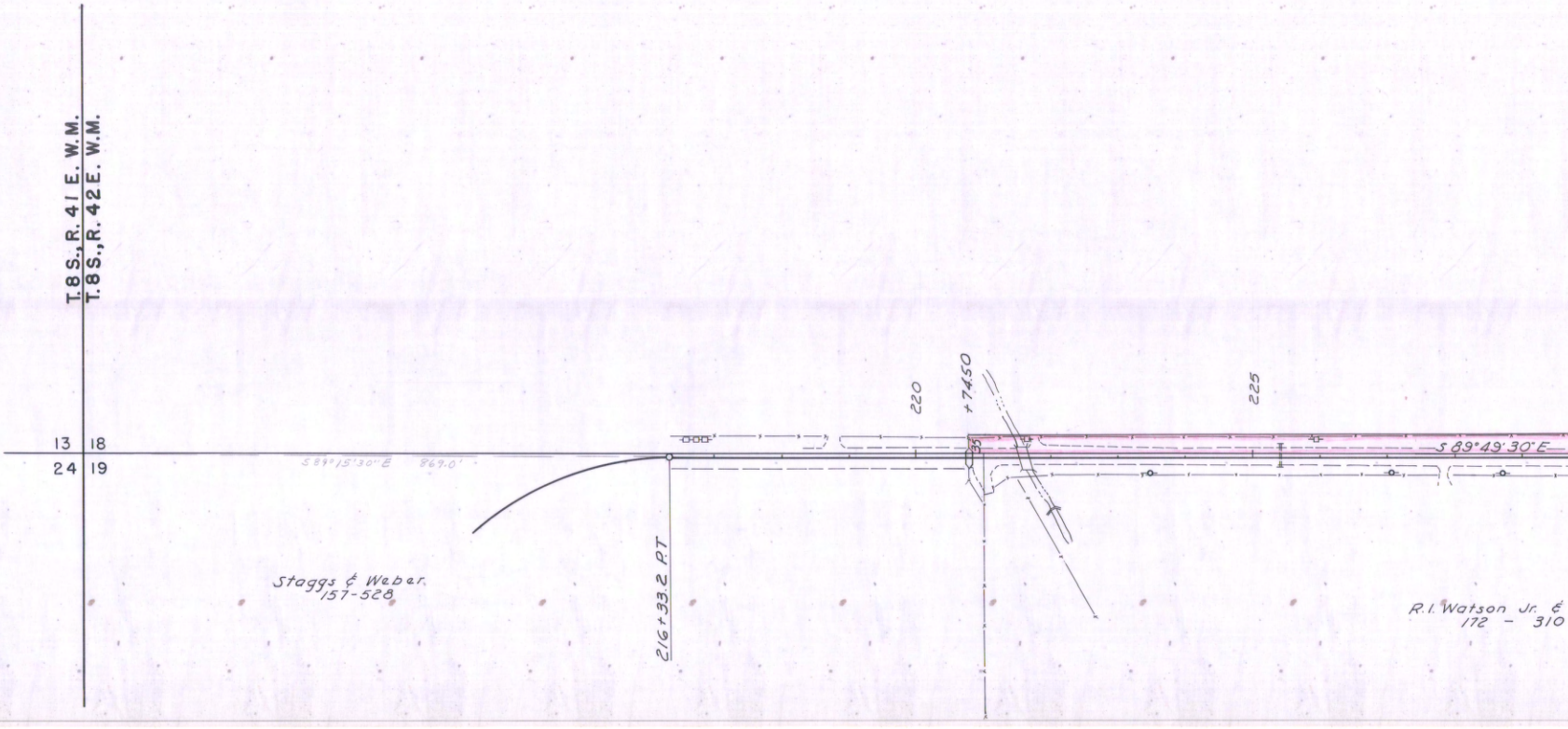
T.8S., R.41 E. W.M.
T.8S., R.42E. W.M.
13
18
24
19
S 89°15'30" E 869.0'
Staggs & Weber
157-528
216+33.2 P.T
220
+74.50
35
225
S 89°49'30" E
R.I. Watson Jr. &
172 - 310

T. 8 S., R. 42 E. W.M.

8B-30-17

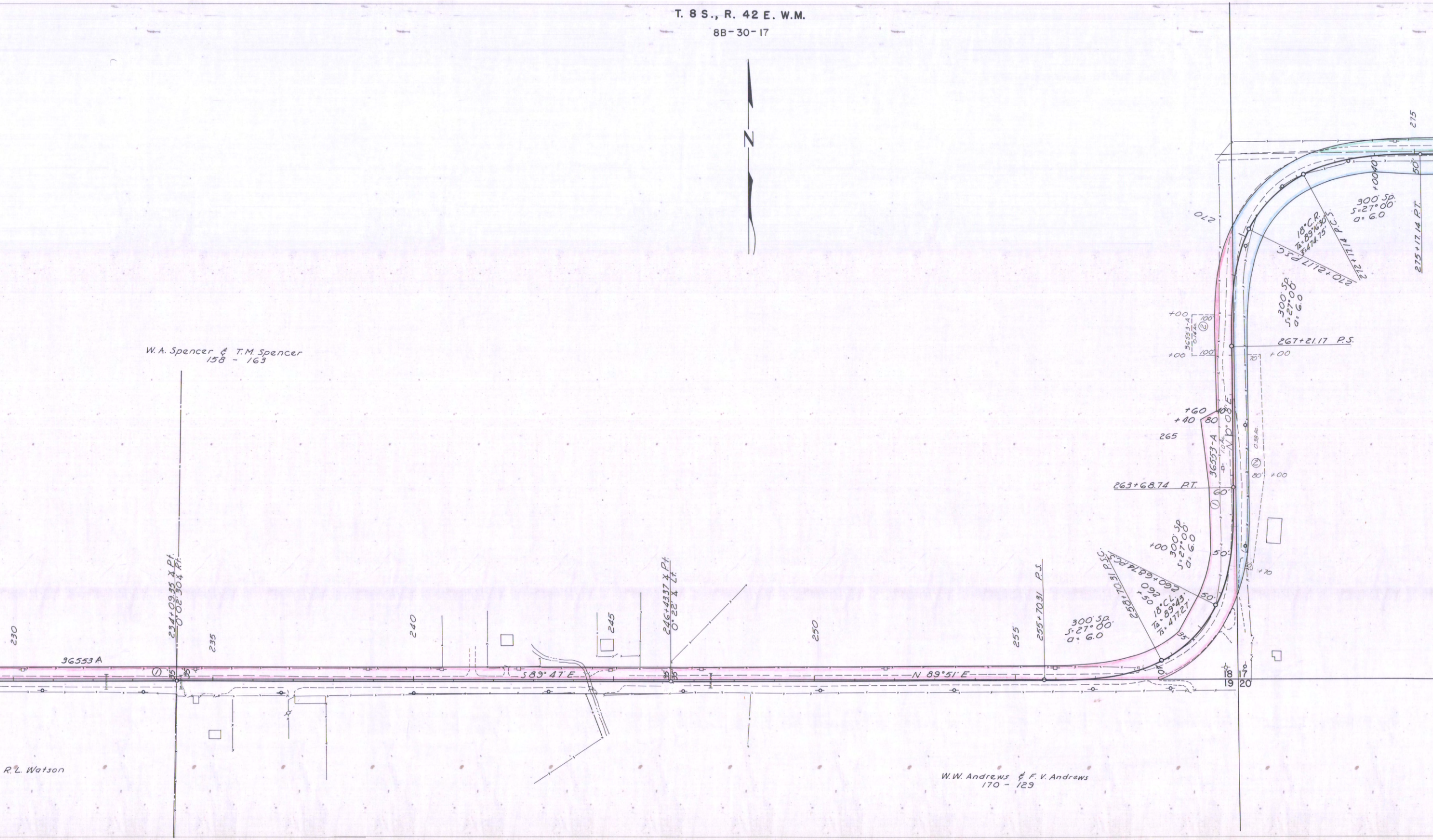
N
W.A. Spencer & T.M. Spencer
158 - 163
R.L. Watson
W.W. Andrews & F.V. Andrews
170 - 129
36553 A
①
230
235
240
245
250
255
265
270
275
234+09.35 ℄ Pt.
0°02' 30" ℄ Rt.
246+43.37 ℄ Pt.
0°22' ℄ Lt.
S 89° 47' E
N 89° 51' E
255+70.31 P.S.
300' SP.
S=27°00'
a=6.0
258+70.31 P.S.C.
260+68.74 P.C.S.
260+50
18° C.L.
TΔ=89°43'
Ts=477.27'
263+68.74 P.T.
36553-A
7.0 Ac.
N 0° 08' E
+60
+40
80
40
+00
36553-A
0.14 Ac.
②
100'
267+21.17 P.S.
70'
0.38 Ac.
80'
+70
270+21.17 P.S.C.
272+17.14 P.C.S.
18° C.R.
TΔ=89°16'30"
Ts=474.75'
+0040
275+17.14 P.T.
35
50'
60'
18 17
19 20

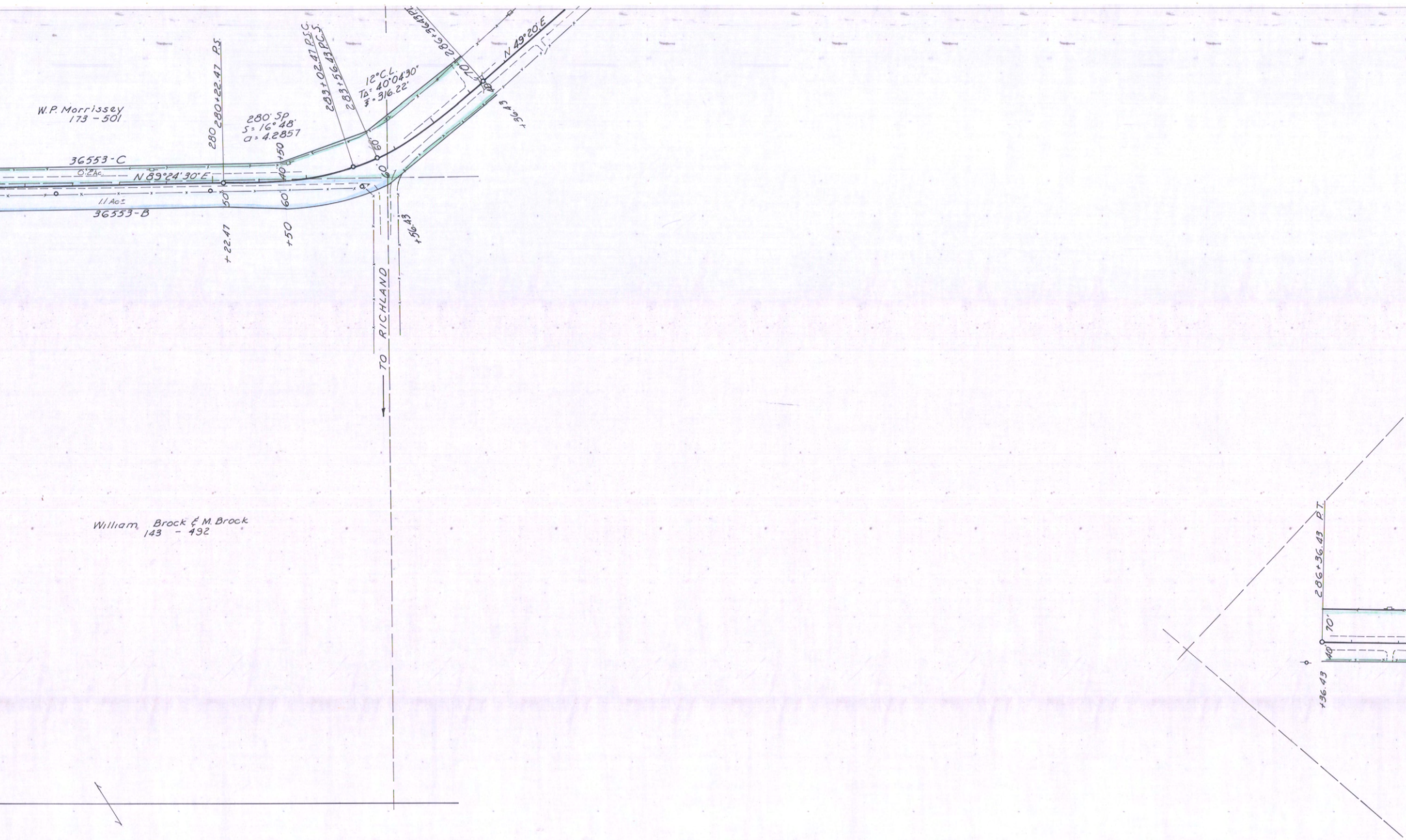
W.P. Morrissey
173 - 501
36553-C
0.2Ac.
N 89°24'30"E
1.1 Ac±
36553-B
280
280+22.47 P.S.
+22.47
50
280' SP
S = 16°48'
a = 4.2857
+50
40
60
+50
283+02.47 P.S.C.
283+56.43 P.C.S.
12°C.L.
TΔ = 40°04'30"
T = 316.22'
60
60
+56.43
286+36.43 P.T.
70
40
+36.43
N 49°20'E
TO RICHLAND
William Brock & M. Brock
143 - 492
286+36.43 P.T.
70'
40'
+36.43

T. 8 S., R. 42 E. W.M.
8B-30-17

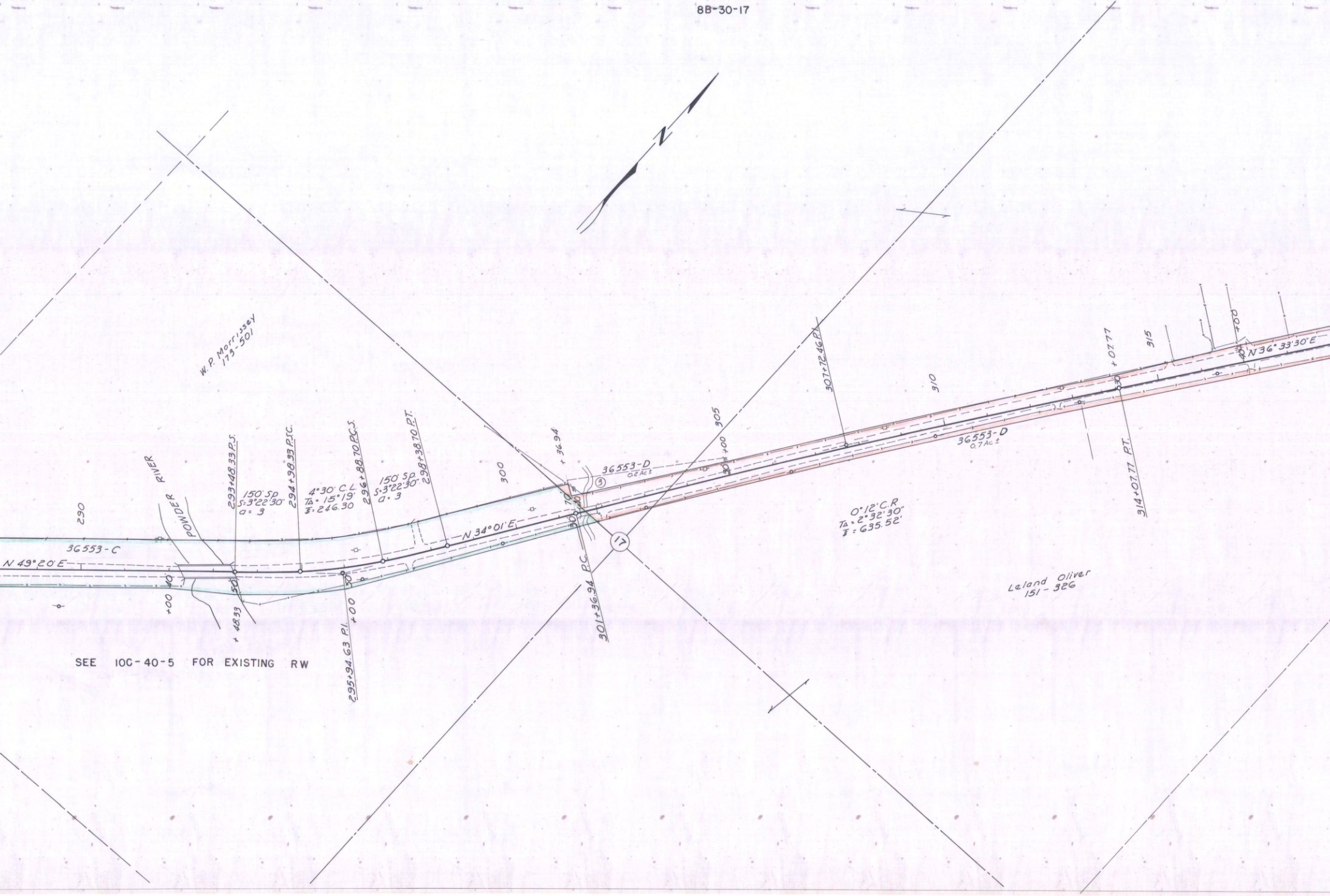
N
W. P. Morrissey
175-501
290
36553-C
N 49°20'E
POWDER RIVER
+00
40
293+48.33 P.S.
50
+48.33
150' Sp
S=3°22'30"
a=3
294+98.33 P.S.C.
4°30' C.L.
TΔ=15°19'
E=246.30
295+94.63 P.I.
50
+00
296+88.70 P.C.S.
150' Sp
S=3°22'30"
a=3
298+38.70 P.T.
N 34°01'E
300
+36.94
36553-D
0.2 Ac±
③
70
30
301+36.94 P.C.
17
305
30
+00
307+72.46 P.I.
310
36553-D
0.7 Ac±
0°12' C.R
TΔ=2°32'30"
E=635.52'
+07.77
30
314+07.77 P.T.
315
40
+00
N 36°33'30"E
Leland Oliver
151-326

SEE 10C-40-5 FOR EXISTING RW

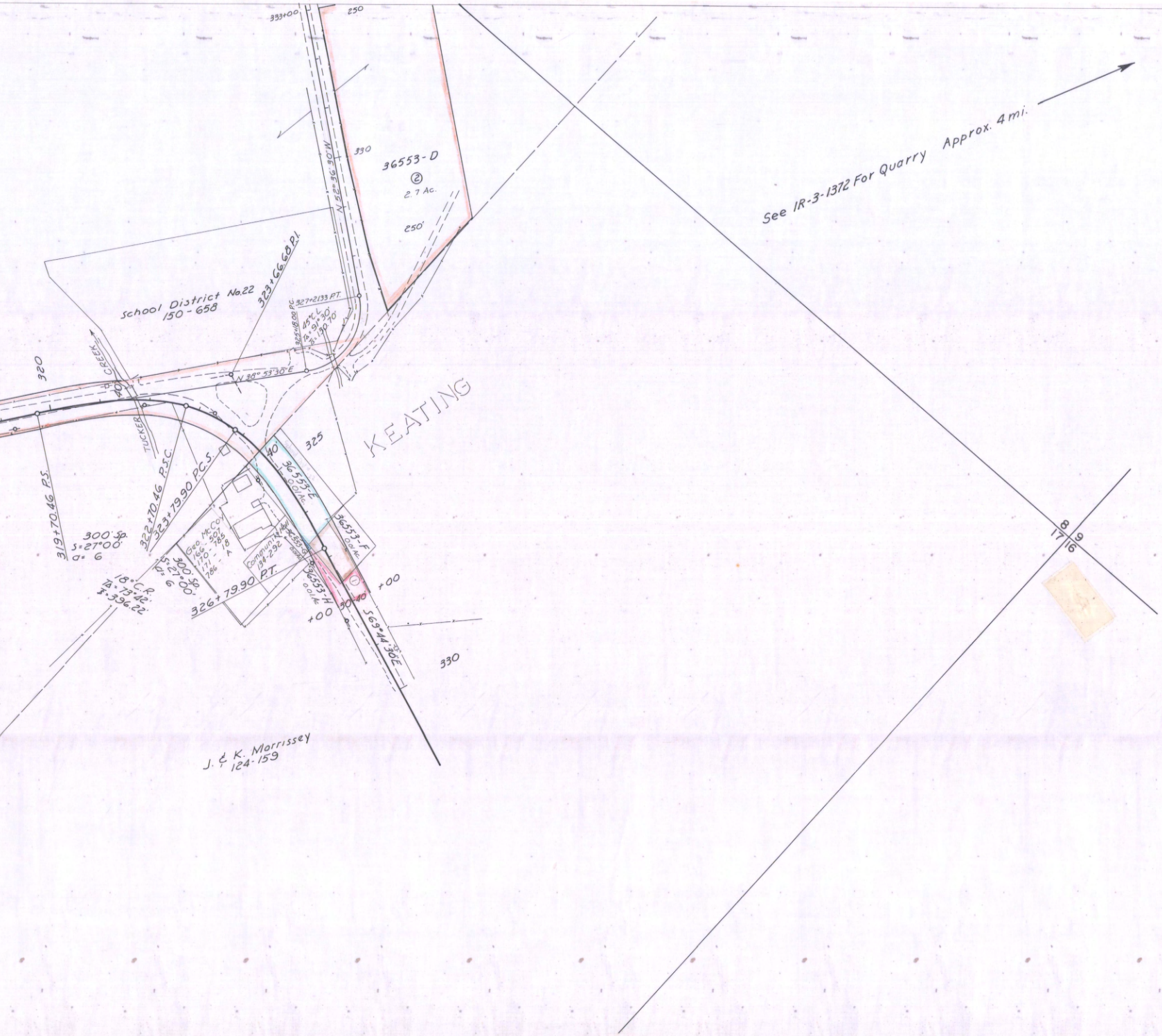
See IR-3-1372 For Quarry Approx. 4 mi.
333+00
250
330
36553-D
②
2.7 Ac.
250'
N 52° 36' 30" W
School District No.22
150-658
323+66.68 P.I.
327+21.33 P.T.
325+18.00 P.C.
45° C.L.
Δ = 91°30'
T = 130.70'
N 38° 53' 30" E
320
CREEK
TUCKER
40
KEATING
325
319+70.46 P.S.
322+70.46 P.S.C.
323+79.90 P.C.S.
300' Sp.
S=27°00'
θ= 6
18° C.R.
Δ = 73°42'
= 396.22'
300' Sp.
S=27°00'
θ= 6
Geo. McCoy
166-507
170-785
171-18
186-A
Community Hall
134-292
326+79.90 P.T.
36553-E
0.01 Ac.
36553-F
0.01 Ac.
36553-G
0.01 Ac.
36553-H
0.01 Ac.
①
+00
30
40
+00
S 69° 44' 30" E
330
J. & K. Morrissey
124-159
8
9
17
16

LOWER POWDER RIVER—KEATING SEC.
FLAGSTAFF-KEATING & KEATING CO. RD
BAKER CO. MAY, 1964
DRG. NO. 8B-30-17

LOWER POWDER RIVER - KEATING SEC. FLAGSTAFF - KEATING & KEATING CO. RD. LOC. LINE 1" = 100' DRG. NO. 8B-30-17