OREGON STATE HIGHWAY DEPARTMENT

Located Line

DURKEE-BUBBS RANCH SECTION

OLD OREGON TRAIL HIGHWAY

BAKER COUNTY

Scale: 1 inch = 100 feet

Traced by J.W.C. July, 1963

GRID BEARINGS-NORTH ZONE

DRG. NO. 8B-29-1

'Set Pin' Indicates Set 5/8" Iron Pin
'Set Mon.' Indicates Set Brass Disk in Concrete Monument

Access Control Line _________ - _________ -

1937
JAN. 6, 1939
FRANK D. MORGAN

Frank D. Morgan

Submitted to County 8-24-67

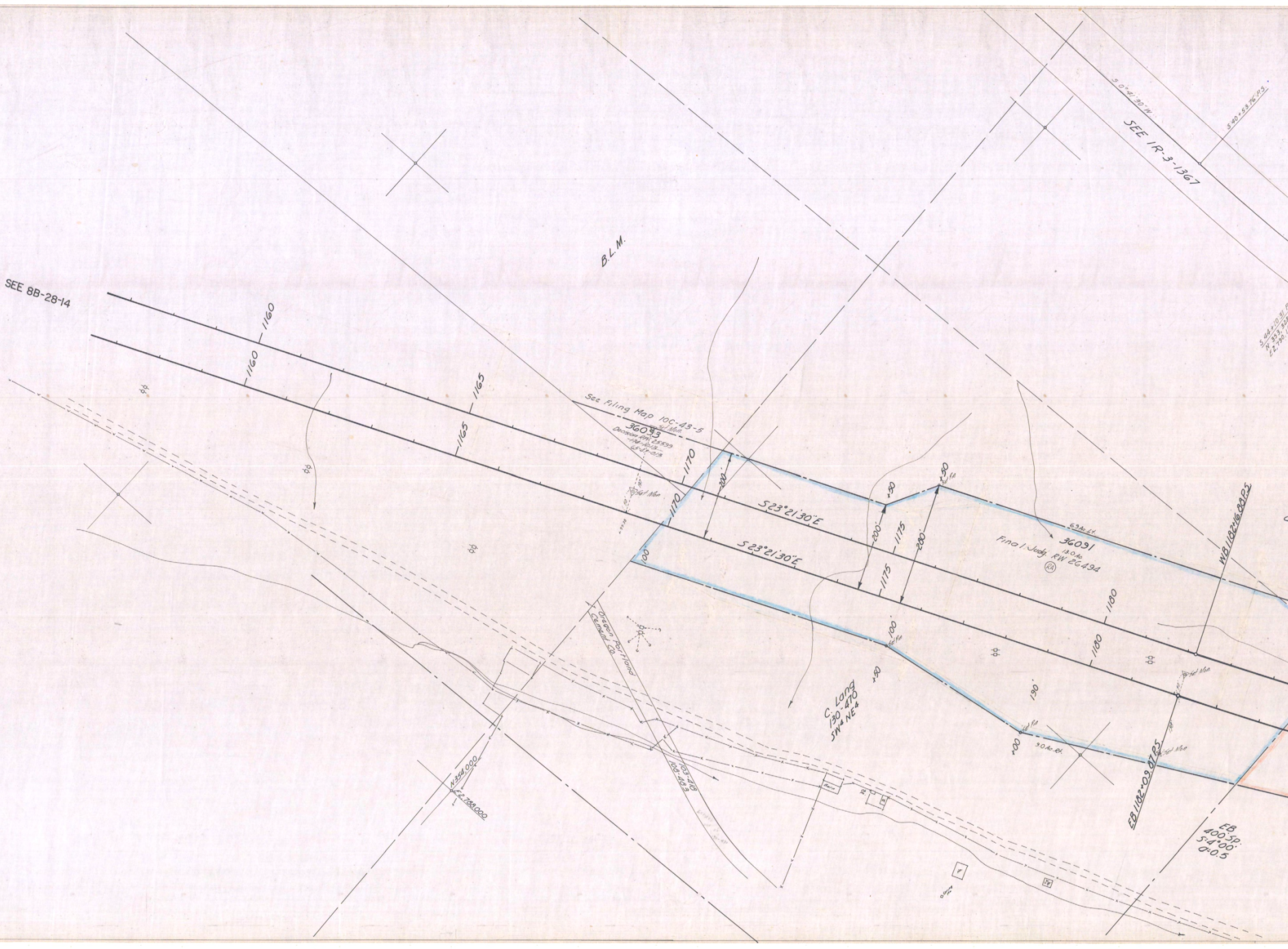
SEE 8B-28-14
B.L.M.
1160
1160
1165
1165
See Filing Map 10C-43-5
36093
Decision RW 25599
63-41-013
Set Mon.
1170
1170
200'
S 23°21'30"E
S 23°21'30"E
100'
+50
200'
1175
1175
200'
+50
Set Pin
6.9 Ac. Lt.
36091
13.0 Ac
Final Judg. RW 26494
RA
1180
1180
WB 1182+16.88 P.S.
Set Mon.
100'
+50
Set Pin
190'
+00
Set Pin
9.0 Ac. Rt.
Set Mon.
EB 1182+09.87 P.S.
C. Lang
130-470
SW4 NE4
Oregon Portland
Cement Co.
103-418
108-483
N354,000
E2,788,000
Barn
EB
400' Sp.
S=4°00'
Θ=0.5
SEE 1R-3-1367
S 0°41'30"W
S 40+53.76 P.S.

T.11S., R.43E., WM
8B-29-1

SEE 4B-10-2 FOR PRIOR RW

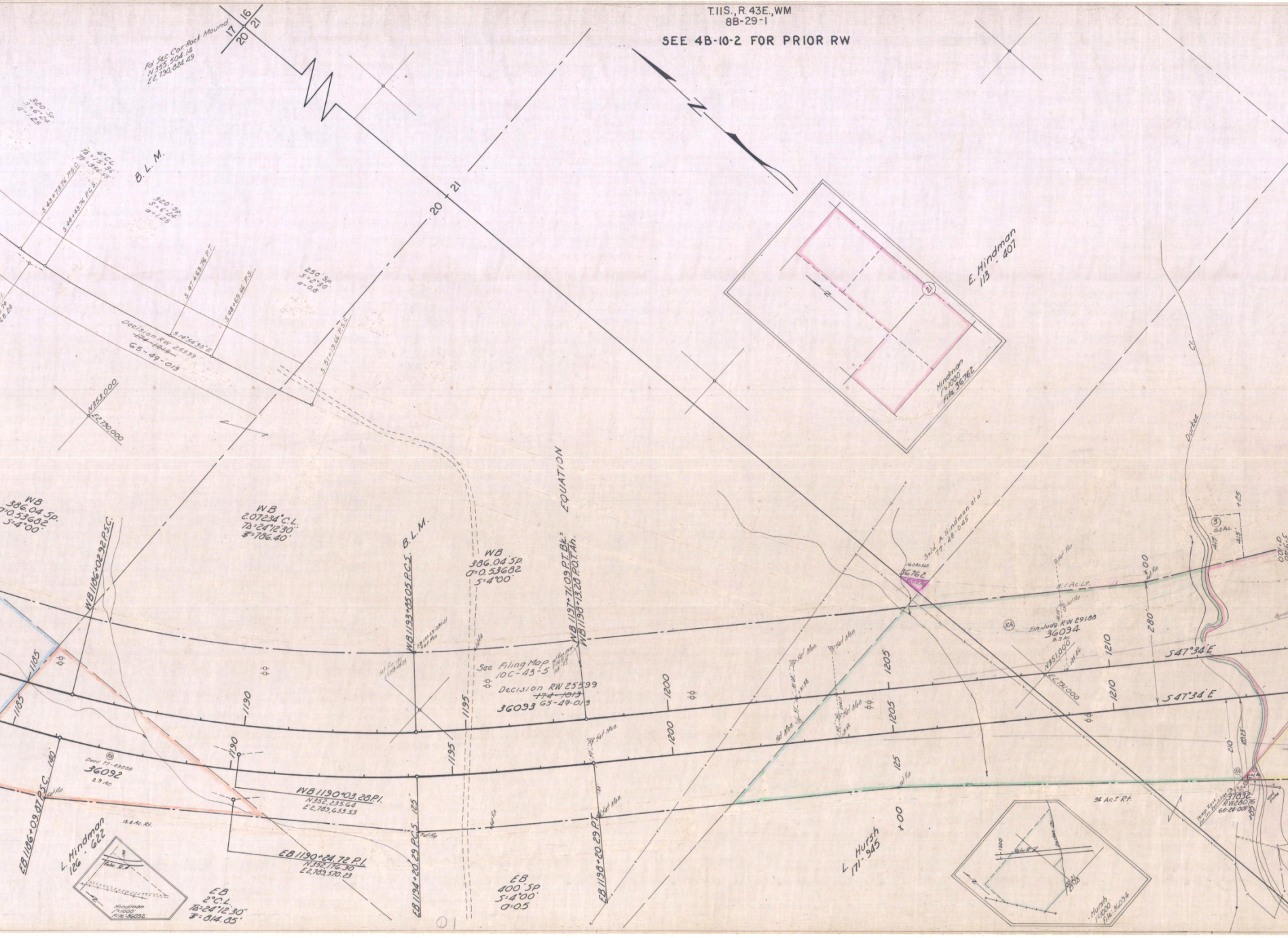
N
17
16
20
21
Fd. Sec. Cor. Rock Mound
N355,504.14
E2,790,824.49
320' Sp.
S=6°24'
a=1.25
B. L. M.
Ta=15°36'
4° C.L.
75=356.55
S 43+73.76 P.S.C.
S 44+43.76 P.C.S.
320' Sp.
S=6°24'
a=1.25
S 47+63.76 P.T.
S 48+69.66 P.S.
250' Sp.
S=2°30'
a=0.8
S 51+19.66 P.S.C.
Decision RW 25599
~~174-1013~~
65-49-013
S 14°54'30" E
N353,000
E2,790,000
20
21
E. Hindman
113 - 407
Hindman
1"=1000'
File 36762
21
WB
386.04 Sp.
a=0.53682
S=4°00'
WB 1186+02.92 P.S.C.
WB
2.07234° C.L.
TΔ=24°12'30"
T=786.40'
B. L. M.
WB 1193+85.05 P.C.S.
WB
386.04' Sp.
a=0.53682
S=4°00'
EQUATION
WB 1197+71.09 P.T. Bk.=
WB 1198+13.28 P.O.T. Ah.
See Filing Map
10C-43-5
Decision RW 25599
~~174-1013~~
65-49-013
36093
1185
1185
1190
1190
1195
1195
1200
1200
1205
1205
1210
1210
140'
125'
RA
Deed 77-43088
36092
2.9 Ac.
WB 1190+03.28 P.I.
N352,235.64
E2,783,653.53
EB 1190+24.72 P.I.
N352,176.30
E2,783,570.23
EB 1186+09.87 P.S.C.
15.4 Ac. Rt.
L. Hindman
126 - 622
Hindman
1"=1000'
File 36092
EB
2° C.L.
TΔ=24°12'30"
T=814.85'
EB 1194+20.29 P.C.S.
EB
400' SP
S=4°00'
a=0.5
EB 1198+20.29 P.T.
Set Mon.
Set Pin
Sold A. Hindman et al
77-48-045
16.0 Ac. Lt.
36762
0.02 Ac.
5.1 Ac. Lt.
RA
Fin. Judg. RW 29188
36094
9.3 Ac.
N351,000
E2,791,000
280'
S 47°34' E
S 47°34' E
+00
+00
125
L. Hursh
171 - 945
34 Ac.± Rt.
Hursh
1"=1000'
File 36094
Durkee Cr.
3
0.2 Ac.
41.5'
41.5'
+25
210'
RA
37832
RW28076
66-24-009
Temp. Ease. for Irr. Facilities
①

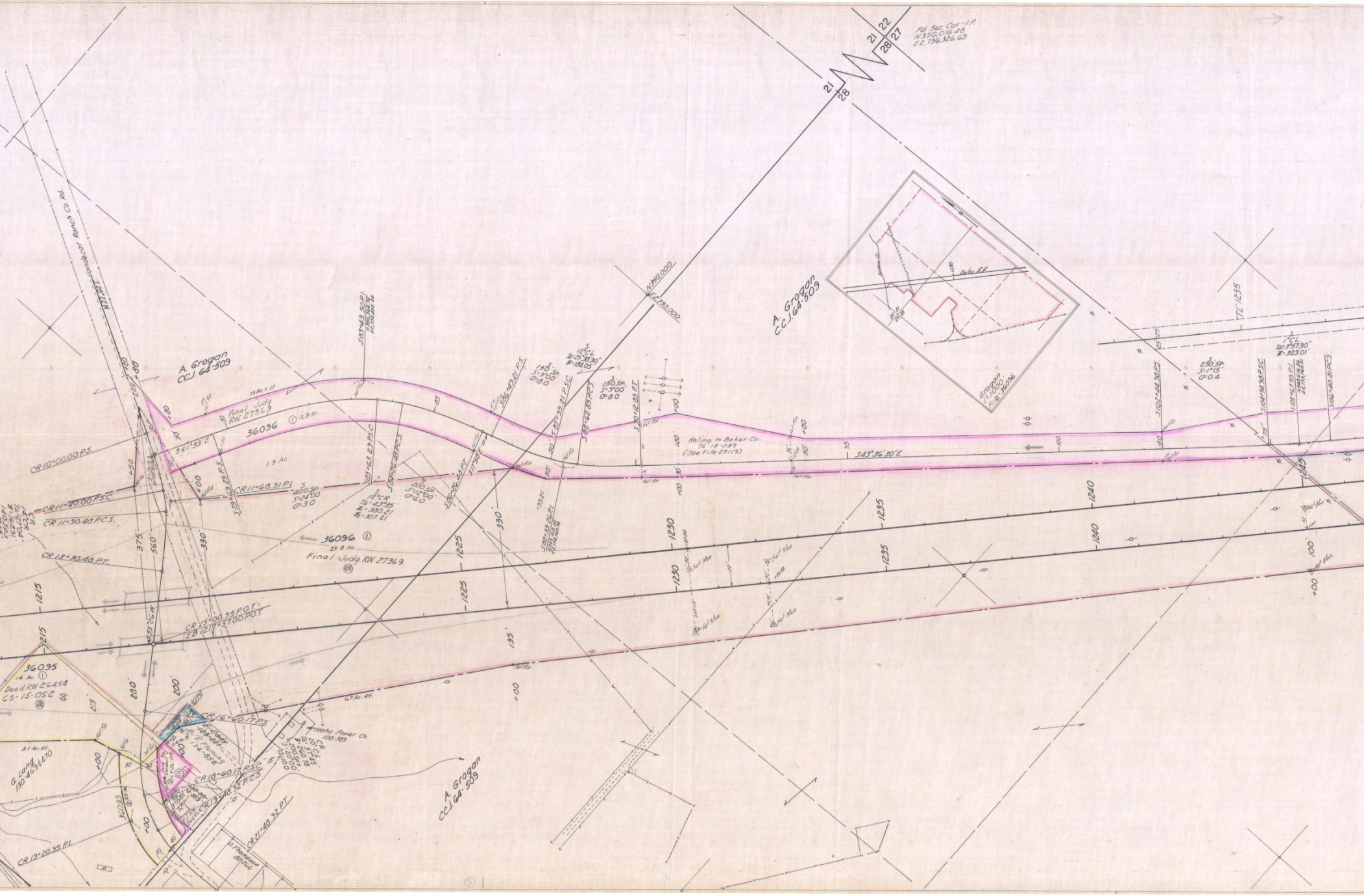

21
22
28
27
Fd. Sec. Cor. - I.P.
N350,016.48
E2,796,326.69
21
28
N350,000
E2,793,000
A. Grogan
C.C.J. 64-509
Grogan
1"=1000'
File: 36096
Elec. Ez.
1230
"TL" 1235
N22°03'E
Vandecar Ranch Co. Rd.
A. Grogan
C.C.J. 64-509
Final Judg.
RW 27369
36096 ① 3.9 Ac.
1.9 Ac.
S61°33'E
S83+43.50 P.I.
S83+63.29 P.S.C.
S84+26.48 P.C.S.
S86+26.48 P.T.
S86+49.21 P.S.
S17°58'E
S87+99.21 P.S.C.
S88+62.89 P.C.S.
S88+33.26 P.I.
S90+12.89 P.T.
S79+63.29 P.S.
CR 10+00.00 P.S.
CR 11+40.00 P.S.C.
CR 11+60.91 P.I.
CR 11+90.48 P.C.S.
CR 13+90.48 P.T.
CR 15+00.95 P.O.T. =
EB 1217+57.00 P.O.T.
400 Sp.
S=24°00'
θ=3.0
12° CR
TΔ=43°35'
T1=300.21
T2=307.21
200 Sp.
S=12°00'
θ=6.0
150 Sp.
S=9°00'
θ=8.0
12° CL
TΔ=25°38'30"
T=184.05'
150 Sp.
S=9°00'
θ=8.0
Reling. to Baker Co.
76-18-089
(See File 29119)
S43°36'30"E
S102+44.90 P.S.
250 Sp.
S=1°15'
θ=0.4
1° CL
TΔ=3°57'30"
T=323.01
S104+94.90 P.S.C.
S105+67.99 P.I.
S106+40.81 P.C.S.
36096 ② 29.8 Ac.
Final Judg. RW 27369
(RA)
375'
560'
330'
330'
135'
1215
1225
1230
1235
1240
1245
36095
1.4 Ac. ①
Deed RW 26454
65-15-052
(RA)
280'
200'
215'
3.1 Ac. Rt.
G. Lang
130-469 & 470
36095
36097
E. Cady
123-221
E. Fleming
174-858
37085
CR 16+60.17 P.S.
CR 18+60.17 P.S.C.
CR 19+40.92 P.C.S.
CR 19+20.95 P.I.
CR 21+40.92 P.T.
CR
20° CL
TΔ=57°45'
T=260.76
200 Sp.
S=20°00'
θ=10.0
Idaho Power Co.
108-389
6.7 Ac. Rt.
O. Thompson
80-266
A. Grogan
C.C.J. 64-509
Set Pin
Set Mon.

T. 11 S., R. 43 E., W.M
8B-29-1
SEE 4B-3-10 FOR PRIOR RW

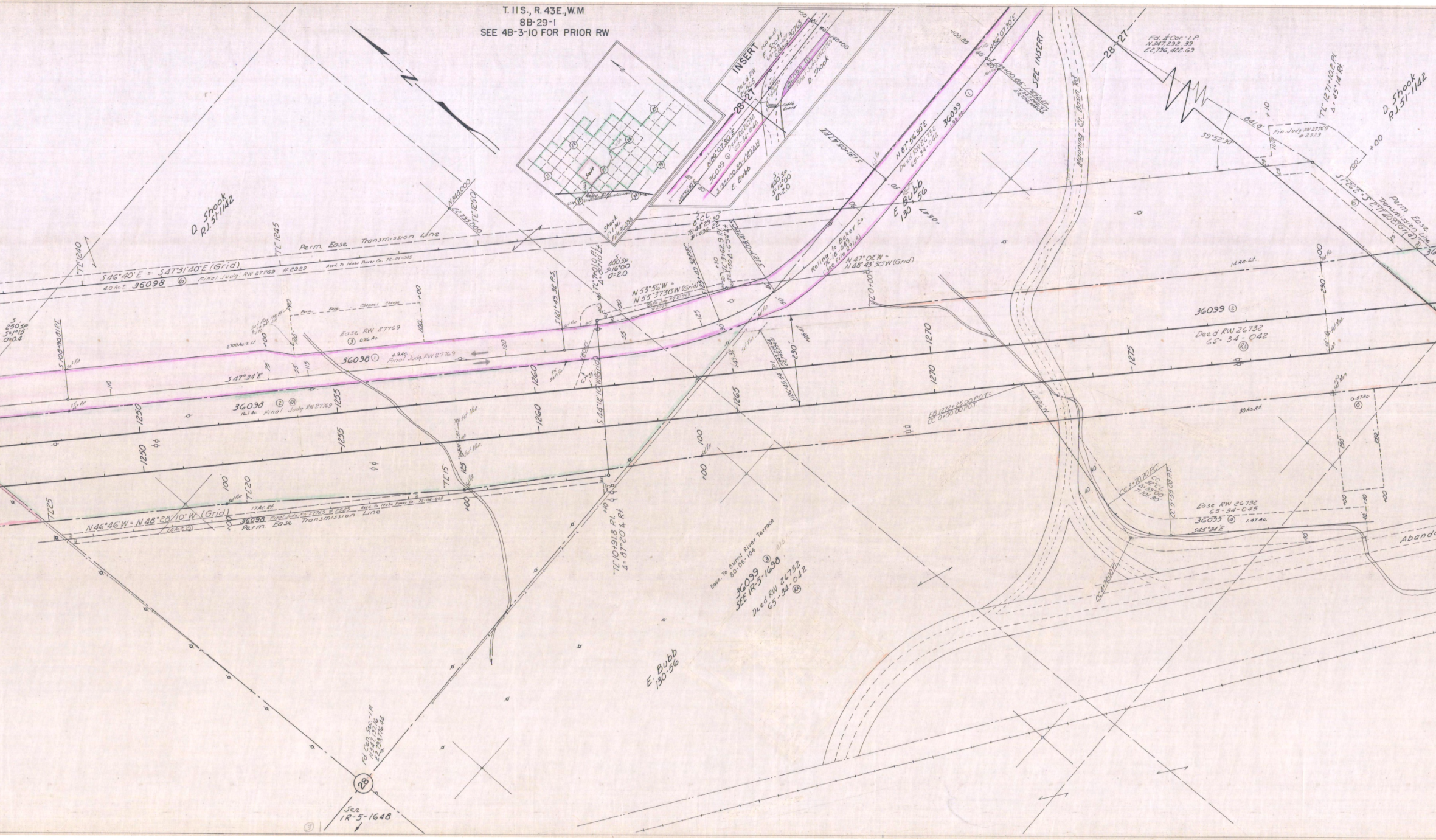
N
INSERT
Deed RW 26565
160 Ac. Lt.
F. Scott
65-29-027 36763
0.04 Ac.
28 27
Cattle Guard
36098 ①
Final Judg. RW 27769
D. Shook
N 86°07'30"E
36099 ① Deed RW 26732
65-34-042
S 125+00.85 - 1°49' Δ Lt.
E. Bubb
N 47°56'30"E
Shook
1"=1 Mi.
File 36098
Scott
USA
Reloc. Rd.
21
22
26
27
28
34
35
25
S
400' SP
S=16°00
a=2.0
D. Shook
P.J. 51-1142
"TL" 1240
"TL" 1245
"TL" 1250
N 340,000
E 2,795,000
Perm. Ease Transmission Line
S 46°40'E = S 47°31'40"E (Grid)
4.0 Ac.± 36098 ⑥ Final Judg. RW 27769 #2929
Assd. To Idaho Power Co. 72-04-005
S
250' SP
S=1°15
a=0.4
S 100+90.81 P.T.
Set Pin
2700 Ac.± Lt.
Perm. Ease - Channel Change
Ease RW 27769
③ 0.76 Ac.
36098 ① 4.9 Ac. Final Judg. RW 27769
S 47°34'E
36098 ② Ⓡ 16.1 Ac. Final Judg. RW 27769
1250
1255
1260
1265
1270
1275
S 121+49.32 P.S.
"TL" 7+01.0 P.I.
Δ=80°10' Lt.
S 44°12'10"W (Grid)
Set Mon.
"TL" 15
"TL" 20
"TL" 25
100'
17 Ac. Rt.
N 46°46'W = N 48°28'10"W (Grid)
1.0 Ac.± ⑤
36098 Final Judg. RW 27769 #2929 Assd. To Idaho Power Co. 72-04-005
Perm. Ease Transmission Line
"TL" 10+91.8 P.I.
Δ=87°20' Rt.
8° C.L.
T=44°29'30"
E=496.22
N 53°56'W = N 55°37'30"W (Grid)
S 127+05.47 P.C.
"TL" 3+62.9 P.I.
Δ=65°41' Lt.
S 121+49.32 P.S.
Reling. to Baker Co. 76-18-089 (See File 29119)
N 47°02'W = N 48°43'30"W (Grid)
"TL" 0+00
S 126+45.54 P.I.
230'
E. Bubb
130-56
S 130+05.47 P.T.
N 67°56'30"E
Deed RW 26732
65-34-042
36099 ①
SEE INSERT
S 135+00.85
28 27
Fd. ¼ Cor. I.P.
N 347,292.39
E 2,796,422.69
Manning Cr. Basin Rd.
39°52'30"
841.8'
+10
"TL" 1271+10.2 P.I.
Δ=45°14' Rt.
Fin. Judg. RW 27769
#2929
100'
+00
Perm. Ease Transmission Line
S 2°11'20"E (Grid)
⑥
14 Ac. Lt.
36099 ②
Deed RW 26732
65-34-042
Ⓡ
FB 1272+25.00 P.O.T. = CC 0+00.00 P.O.T.
S 13°26'W
30 Ac. Rt.
0.57 Ac.
⑤
CC 3+70.70 P.C.
CC 32° C.L.
Δ=53°00'
T=101.30'
CC 5+55.00 P.T.
CC 4+72.00 P.I.
Ease RW 26732
65-34-045
36099 ④ 1.47 Ac.
S 45°34'E
Aband
Ease. To Burnt River Terrace 80-05-104
36099 ③
SEE IR-5-1698
Deed RW 26732
65-34-042
Ⓡ
E. Bubb
130-56
Fd. Cor. Sec. I.P.
28
See IR-5-1648

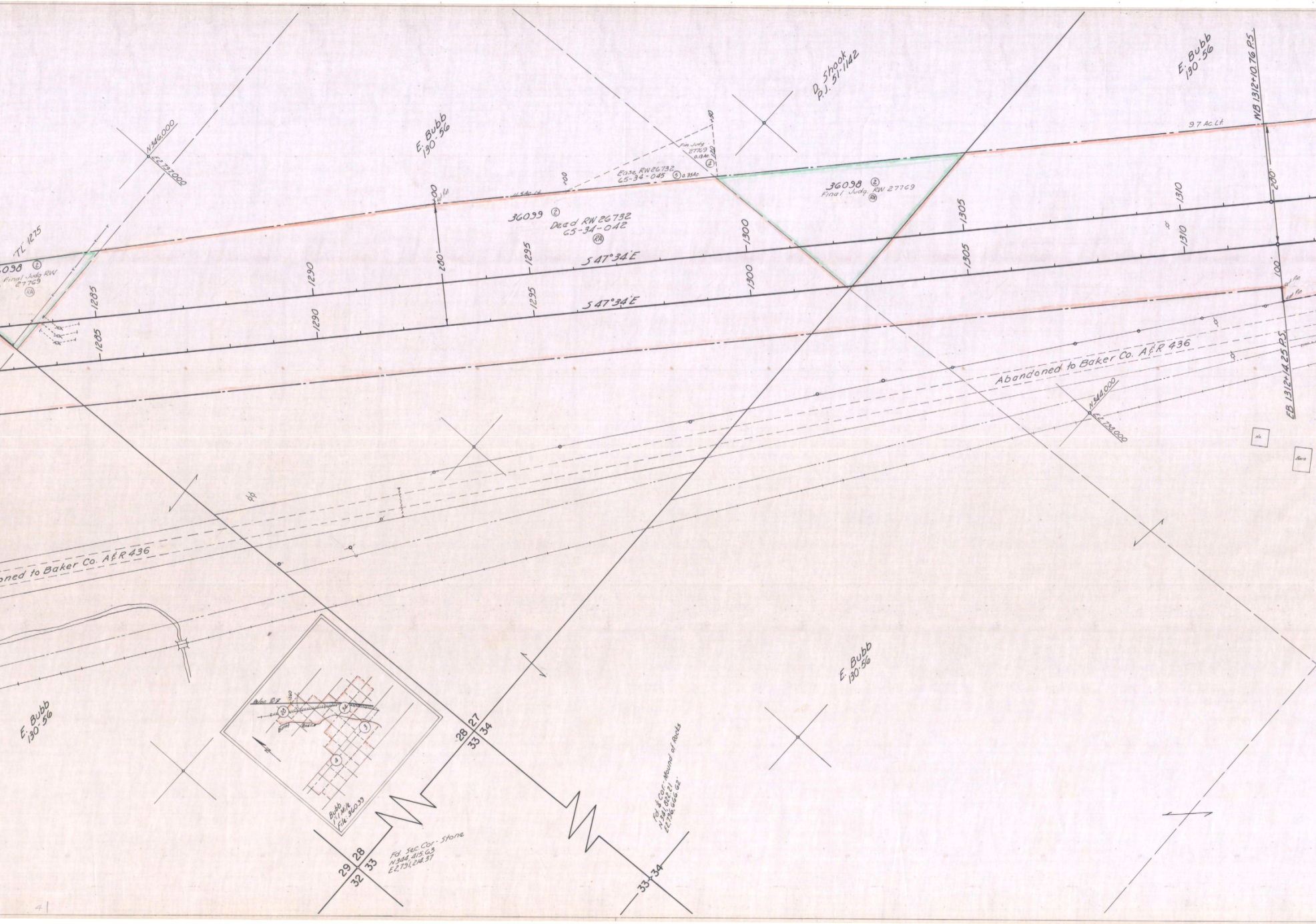
"TL" 1275
098 ②
Final Judg RW
27769
Ⓡⓐ
N346,000
E2,797,000
E. Bubb
130-56
36099 ②
Deed RW 26732
65-34-042
Ⓡⓐ
11.5 Ac. Lt.
Set Pin
Ease. RW 26732
65-34-045 ⑤ 0.35 Ac.
Fin. Judg.
27769
0.13 Ac.
④
D. Shook
P.J. 51-1142
36098 ②
Final Judg. RW 27769
Ⓡⓐ
E. Bubb
130-56
9.7 Ac. Lt.
WB 1312+10.76 P.S.
1285
1290
1295
1300
1305
1310
280'
S 47°34' E
S 47°34' E
100'
Set Pin
Set Pin
Abandoned to Baker Co. A&R 436
Abandoned to Baker Co. A&R 436
EB 1312+14.25 P.S.
N344,000
E2,798,000
E. Bubb
130-56
E. Bubb
130-56
Pelco R.R.
1260
20
34
3
4
Burnt River
Bubb
1"=1 Mile
File: 36099
28 27
33 34
29 28
32 33
Fd. Sec. Cor. - Stone
N344,415.63
E2,791,214.37
Fd. ¼ Cor. - Mound of Rocks
N341,822.21
E2,796,666.62
33 34
41

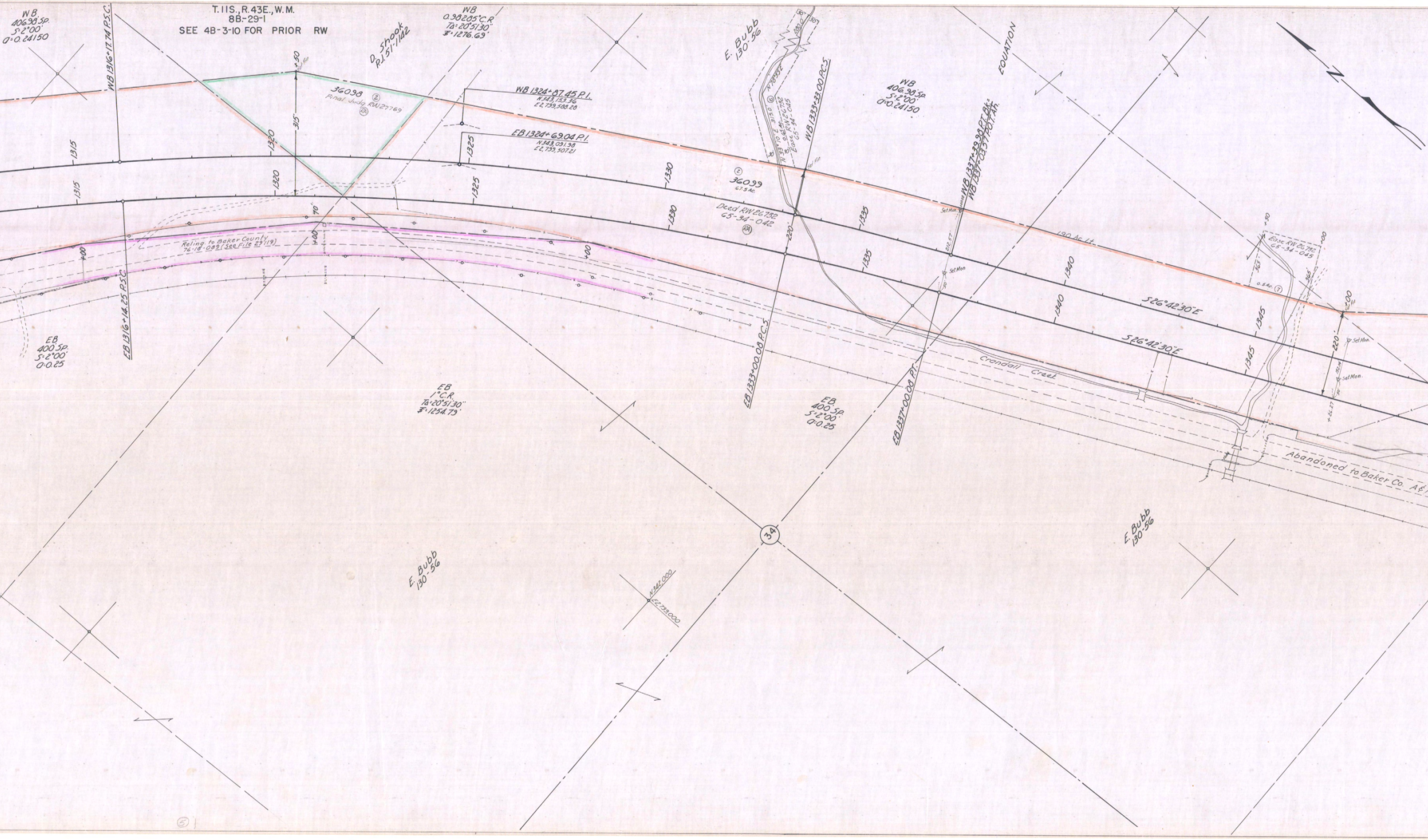
T. 11S., R.43E., W.M.
8B-29-1
SEE 4B-3-10 FOR PRIOR RW
WB 406.98 Sp. S=2°00' a=0.24150
WB 1316+17.74 P.S.C.
WB 0.98285° C.R. TΔ=20°51'30" T=1276.69'
D. Shook P.J. 51-1142
36098 ② Final Judg RW 27769 (RA)
315'
+50
1315
1320
1325
1330
1335
1340
1345
WB 1324+87.45 P.I. N 343,153.36 E 2,799,588.28
EB 1324+69.04 P.I. N 343,091.98 E 2,799,507.21
E. Bubb 130-56
N 78°33' E
N 33°10' E 315.0
⑥ 0.62 Ac. Ease RW 26732 65-34-045
WB 1333+33.00 P.C.S.
WB 406.98 Sp. S=2°00' a=0.24150
EQUATION
WB 1337+39.98 P.T. Bk. = WB 1337+03.57 P.O.T. Ah.
② 36099 67.5 Ac.
Deed RW 26732 65-34-042 (RA)
220'
212.57
Set Mon.
190 Ac. Lt.
Ease RW 26732 65-34-045
0.5 Ac. ⑦
365'
S 26°42'30" E
S 26°42'30" E
220'
+00
+26.27
Crandall Creek
Abandoned to Baker Co. A&
70'
+00
Reling. to Baker County 76-18-089 (See File 29119)
EB 1316+14.25 P.S.C.
EB 400 Sp. S=2°00' a=0.25
EB 1° C.R. TΔ=20°51'30" T=1254.79'
EB 1333+00.08 P.C.S.
EB 1337+00.08 P.T.
EB 400 Sp. S=2°00' a=0.25
34
E. Bubb 130-56
N 342,000
E 2,799,000
E. Bubb 130-56

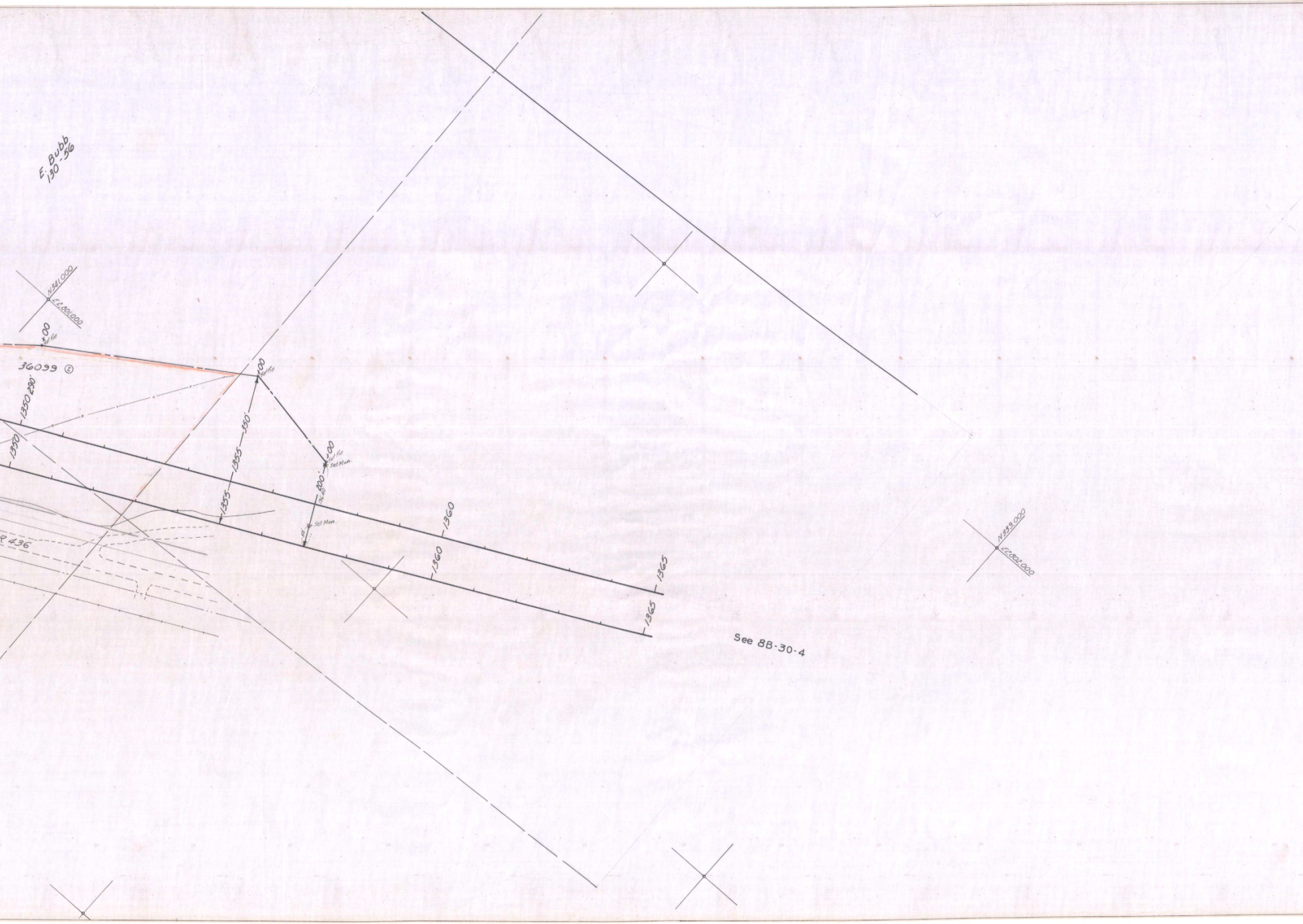
E. Bubb
130-56
N341,000
E2,801,000
+00
Set Pin
36099 ②
1350 290'
1350
1355
350'
1355
+00
Set Pin
+00
Set Pin
Set Mon.
200'
136.40'
Set Mon.
50'
R 436
1360
1360
1365
1365
N339,000
E2,802,000
See 8B-30-4

DURKEE-BUBBS RANCH SEC.
OLD OREGON TRAIL HWY.
BAKER COUNTY
JULY, 1963
8B-29-1
1"=100'