OREGON STATE HIGHWAY DEPARTMENT

Located Line

OXMAN–DURKEE SECTION

OLD OREGON TRAIL HIGHWAY

BAKER COUNTY

Scale: 1 inch 100 feet

Traced by J.W.C. April, 1963

GRID BEARINGS–NORTH ZONE

PART 2 OF 2 PARTS

DRG. NO. 8B-28-14

'Set Pin' Indicates Set 5/8" Iron Pin
'Set Mon.' Indicates Set Brass Disk in Concrete Monument

Access Control Line ———————— - ———————— -

1937
JAN. 6, 1939
FRANK D. MORGAN

Frank D. Morgan

Submitted to County 8-24-67

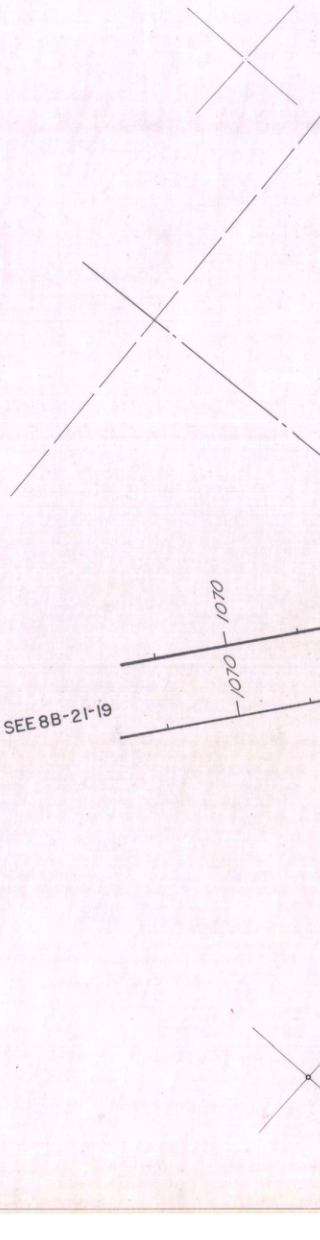
SEE 8B-21-19
1070
1070

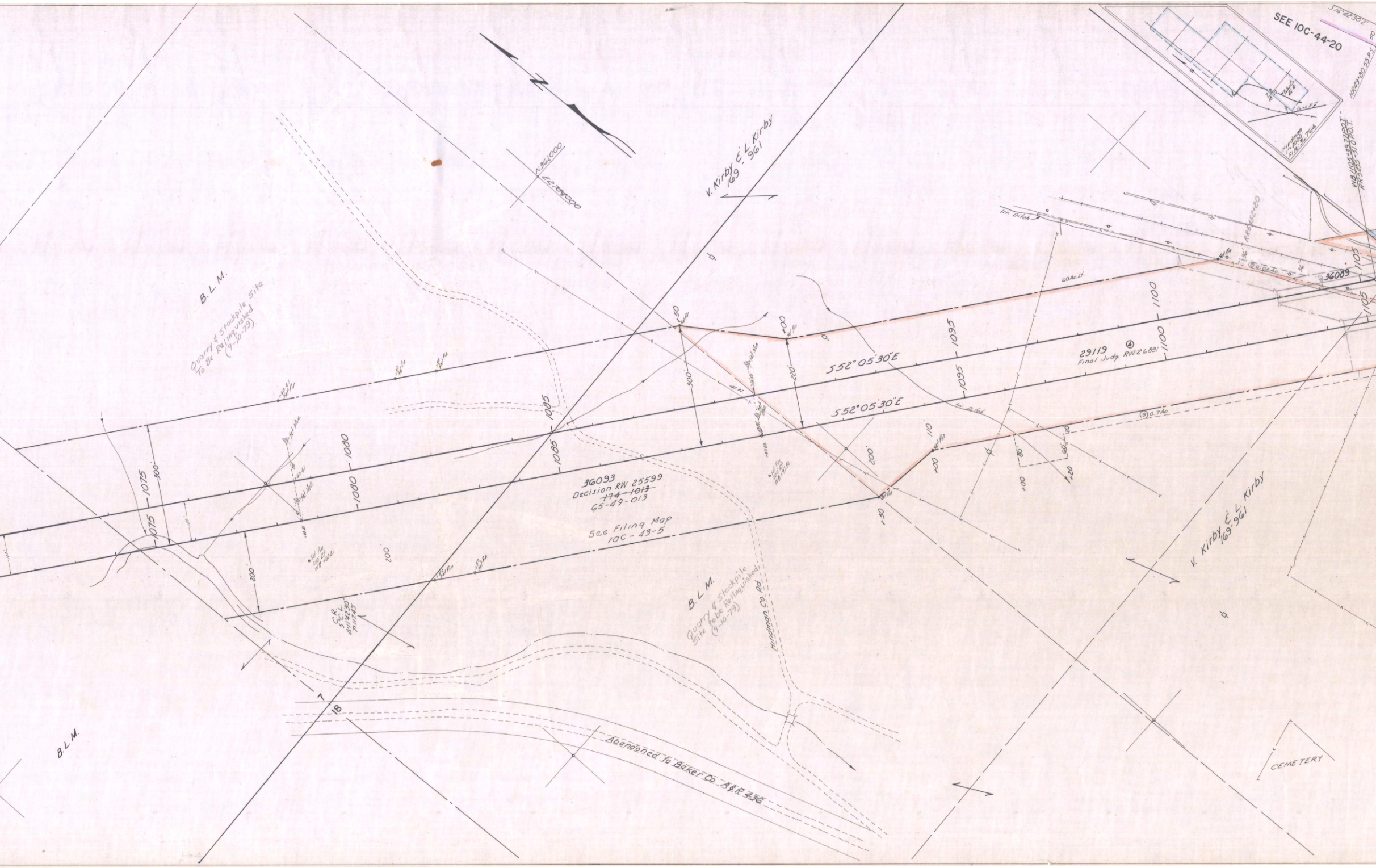
SEE 10C-44-20
S16°42'30"E
50'
HR49+80.55 P.S.
WB1105+39.77 P.O.T.
RR5455+31.0 P.O.T.
Hindman
1"=2000'
File 36,764
Lake Co. Rd.
7 8
18 17
Irr. Ditch
RR5452+20
36'
② 0.98Ac.
36089
60Ac.Lt.
1100
1105
29119
④
Final Judg. RW26831
N361,000
E2,339,000
V. Kirby & L. Kirby
169-961
B.L.M.
Quarry & Stockpile Site To Be Relinquished (9-10-79)
S52°05'30"E
1095
1090
1085
1080
1075
300
200
110
100
50
120
90
③ 0.7Ac.
36093
Decision RW 25599
~~174-1013~~
65-49-013
See Filing Map
10C-43-5
Hindman Co. Rd.
C.R.
S.C.L.
Irr. Ditch
7
18
Abandoned To Baker Co. A&R 436
CEMETERY

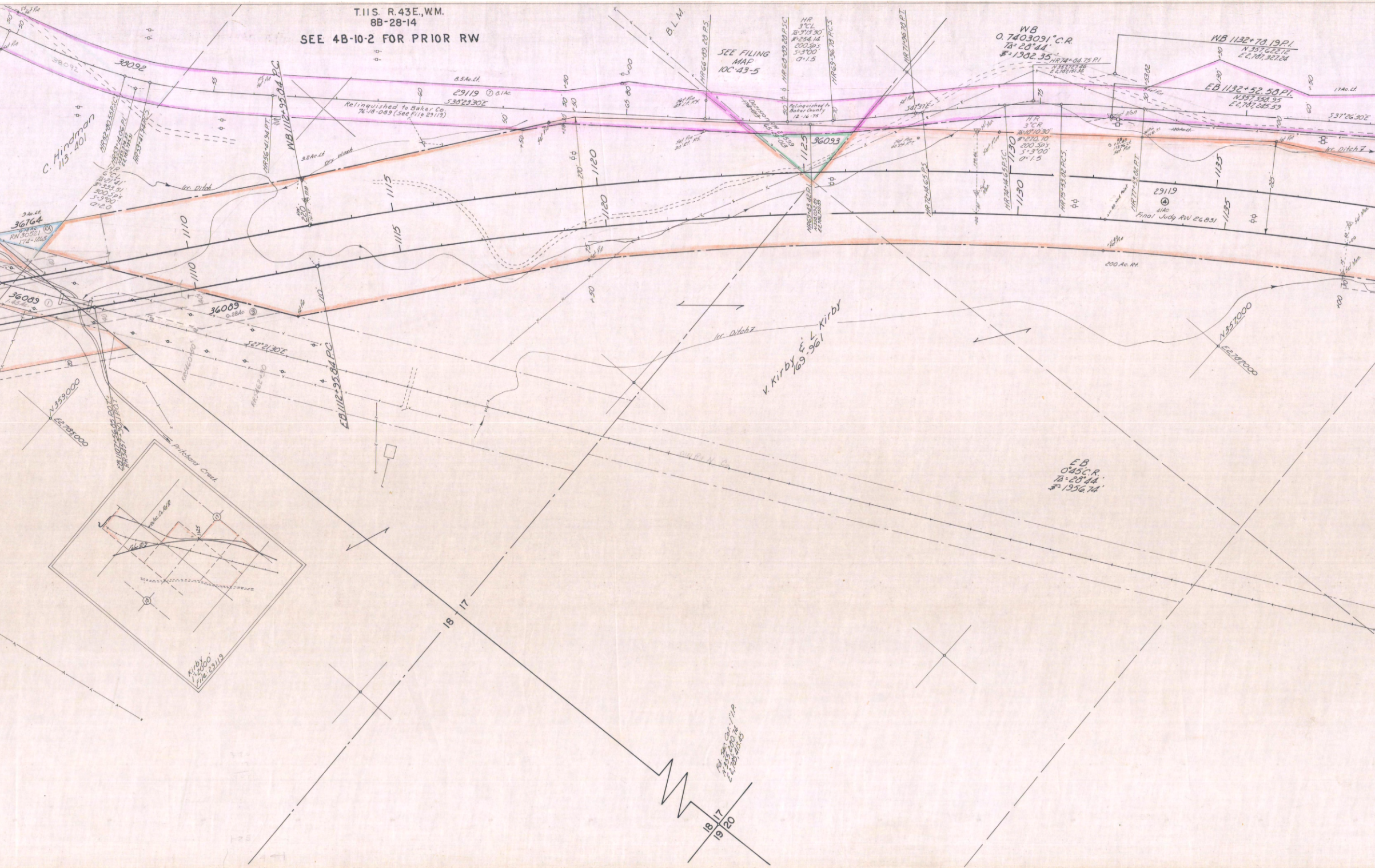
T.11S. R.43E., W.M.
8B-28-14
SEE 4B-10-2 FOR PRIOR RW
38092
29119 ⑦ 8.1Ac.
8.5 Ac. Lt.
S38°23'30"E
Relinquished to Baker Co.
76-18-089 (See File 29119)
C. Hindman
113-401
HR52+80.55 P.S.C.
HR53+14.06 P.I.
HR53+41.94 P.C.S.
HR56+41.94 P.T.
WB 1112+95.04 P.C.
HR
6°CL
TΔ=21°41'
3.2 Ac. Lt.
Dry Wash
Irr. Ditch
36164
0.12 Ac.
RW 30521
174-1265
9 Ac. Lt.
36089
1.45 Ac.
36089
0.28 Ac ③
1110
1115
1120
S27°21'30"E
EB 1112+95.84 P.C.
EB 1107+56.05 P.O.T.
N359,000
E2,785,000
Pritchard Creek
Kirby
1"=200
File 29119
18
17
19
20
Fd. Sec. Cor. 1" I.P.
N355,280.74
E2,785,413.45
B.L.M.
SEE FILING MAP
10C-43-5
HR66+89.28 P.S.
HR68+89.28 P.S.C.
HR69+96.78 P.C.S.
HR71+96.78 P.T.
HR
3°CL
TΔ=9°13'30"
200 Sp's
S=3°00'
a=1.5
Relinquished to Baker County
12-16-75
36093
1125
HR69+43.42 P.I.
S47°37'E
WB
0.7403091° C.R.
TΔ=28°44'
HR74+84.75 P.I.
N357,727.46
E2,787,131.32
HR
3°CR
TΔ=10°10'30"
200 Sp's
S=3°00'
a=1.5
HR72+14.65 P.S.
HR74+14.65 P.S.C.
HR75+53.82 P.C.S.
HR77+53.82 P.T.
1130
1135
WB 1132+78.19 P.I.
N357,622.12
E2,787,327.24
EB 1132+52.58 P.I.
N357,558.95
E2,787,245.59
17 Ac. Lt.
S37°26'30"E
29119
④
41 Ac
Final Judg RW 26831
200 Ac. Rt.
Irr. Ditch
V. Kirby & L. Kirby
169-961
N357,000
E2,787,000
EB
0°45' C.R.
TΔ=28°44'
1956.74'

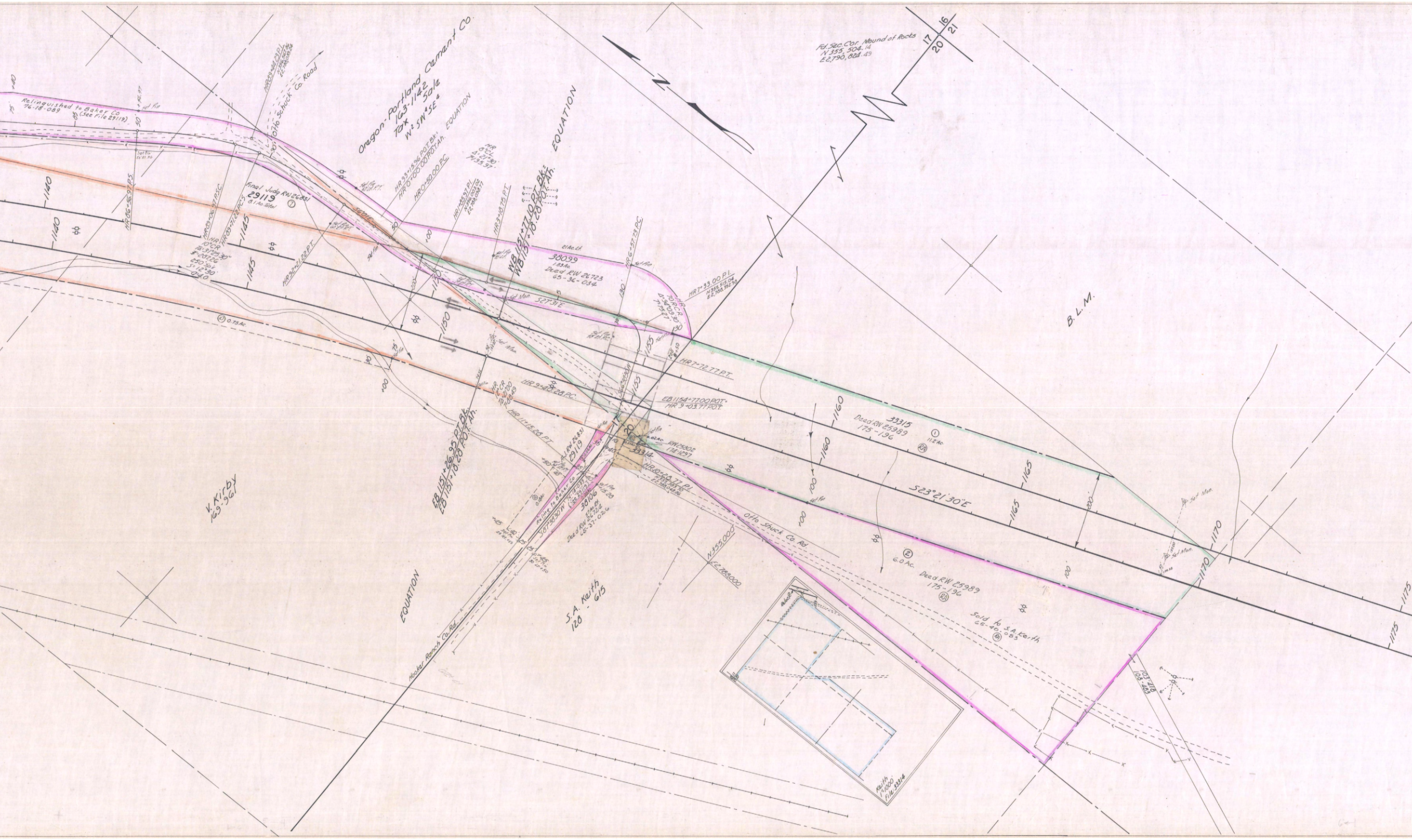
Relinquished to Baker Co.
76-18-089
(See File 29119)
Otto Schuck Co. Road
HR 89+44.23 P.I.
Oregon-Portland Cement Co.
163-1142
Tax Sale
W½ SW¼ SE¼
HR 93+15.96 P.O.T. Bk.=
HR 0+00.00 P.O.T. Ah.
EQUATION
HR 0+50.00 P.C.
HR
8°CL
Δ=21°30'
T=135.97'
EQUATION
HR 86+56.97 P.S.
Final Judg. RW 26831
29119
8.1 Ac. Total
⑦
HR 89+06.97 P.S.C.
HR 89+71.22 P.C.S.
HR
10°CR
Ts=31°25'30"
T=207.26
250' Sp's
S=12°30'
θ=4.0
HR 92+21.22 P.T.
S60°11'E
1140
1145
1150
1155
1160
1165
1170
1175
HR 1+85.97 P.I.
HR 3+18.75 P.T.
WB 1151+77.10 P.T. Bk.=
WB 1151+18.28 P.O.T. Ah.
21 Ac. Lt.
38099
1.83 Ac.
Deed RW 26723
65-36-034
S27°31'E
HR 6+57.73 P.C.
HR
70°R.C.R.
Δ=94°09'30"
T=75.27'
HR 7+33.00 P.I.
N355,515.04
E2,788,352.90
HR 7+72.77 P.T.
⑩ 0.75 Ac.
HR 9+40.28 P.C.
HR
12°CR
Δ=21°00'
T=88.49
HR 11+15.28 P.T.
EB 1154+77.00 P.O.T.=
HR 9+03.77 P.O.T.
EB 1151+26.95 P.T. Bk.
EB 1151+18.28 P.O.T. Ah.
F.J. RW 26831
29119
Reling. to Baker Co.
76-18-089
(See 29119)
S87°38'30"W
38106
Deed RW 26724
65-37-026
S66°38'30"W
17
20
16
21
33314
RW 25802
174-1297
HR 10+28.77 P.I.
N355,383.70
E2,788,048.86
Fd. Sec. Cor. Mound of Rocks
N355,504.14
E2,790,884.49
N
B.L.M.
33315
Deed RW 25989
175-196
①
11.2 Ac.
RA
S23°21'30"E
200'
100'
Otto Shuck Co. Rd.
② 6.0 Ac.
Deed RW 25989
175-196
RA
Sold to S.A. Keith
65-40-053
RA
N355,000
E2,788,000
Set Mon.
103-418
108-463
V. Kirby
169-961
S.A. Keith
128-615
EQUATION
Hooker Ranch Co. Rd.
Keith
1"=1000'
File 33314
Set Pin



OXMAN-DURKEE SECTION
OLD ORE. TRAIL HWY.
BAKER CO.
PART 2 OF 2 PARTS
APRIL, 1963
1"=100'
8B-28-14

37

OXMAN-DURKEE SEC. OLD ORE. TRAIL HWY. PART 2 OF 2 PARTS LOC. LINE 1"=100' 8B-28-14