OREGON STATE HIGHWAY DEPARTMENT

Located Line

HUNTINGTON SECTION

OLD OREGON TRAIL HIGHWAY

BAKER & MALHEUR COUNTIES

Scale: 1 inch = 100 feet

Traced by J. W.C. March, 1962
Revised April, 1964

GRID BEARINGS-NORTH ZONE

PART 2 OF 2 PARTS

DRG. NO. 8B-25-6

ACCESS CONTROL LINE ——————-———

Submitted to County 9-13-68

REGISTERED PROFESSIONAL ENGINEER
1937
OREGON
JAN. 6, 1939
FRANK B. MORGAN

Frank B. Morgan

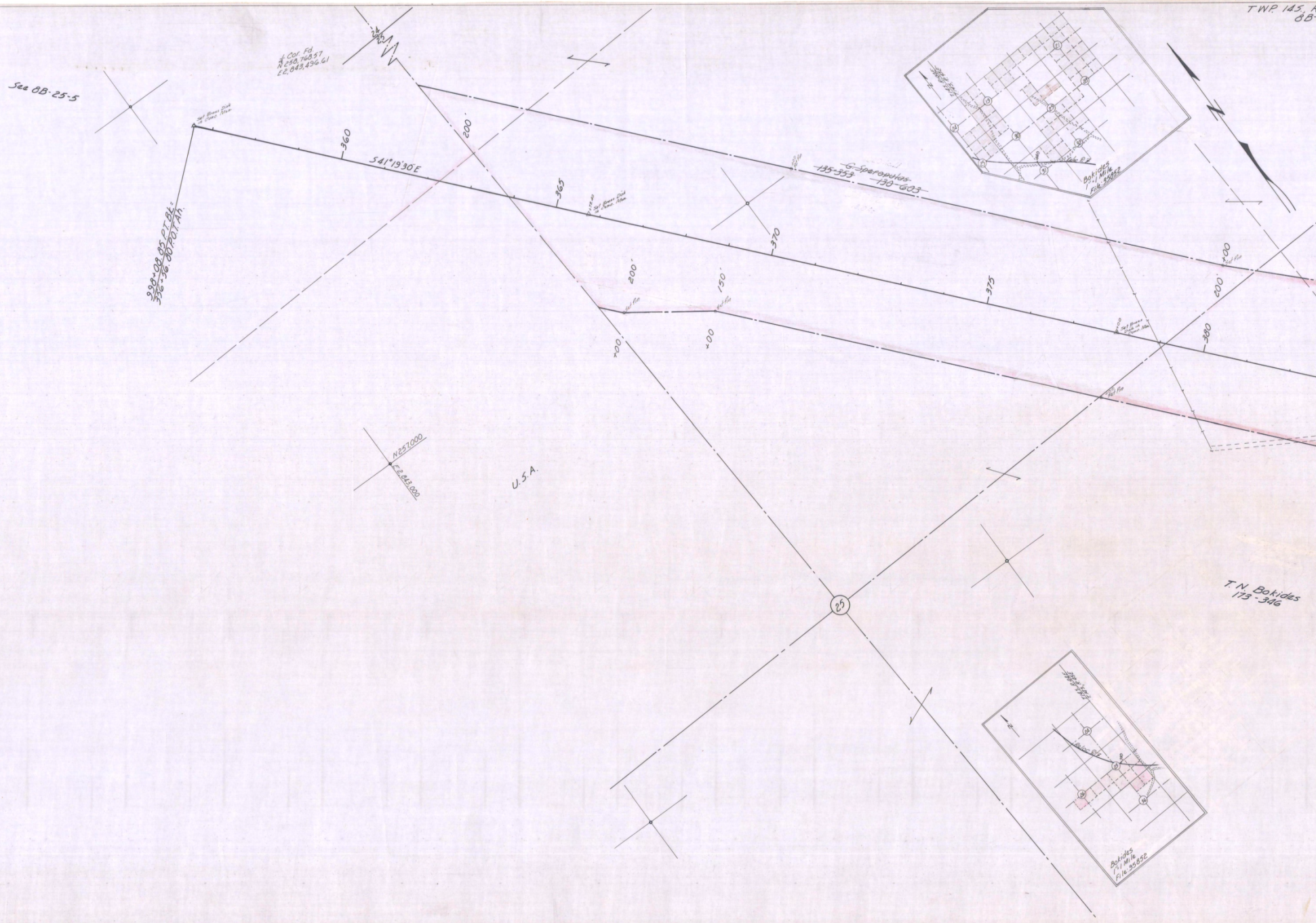

TWP. 14S, R
8B-
See 8B-25-5
⊥ Cor. Fd.
N 258,768.57
E 2,843,496.61
24
25
Set Brass Disk in Conc. Mon.
360
S 41°19'30" E
200'
998+08.85 P.T. Bk. =
356+56.80 P.O.T. Ah.
365
Set Brass Disk in Conc. Mon.
370
375
380
~~G. Speropulos~~
~~135-353~~
~~130-603~~
Set Pin
200'
150'
+00
+00
Set Brass Disk in Conc. Mon.
+00
200'
Set Pin
N 257,000
E 2,843,000
U.S.A.
25
T.N. Bokides
173-346
N
T.14S. R.28E.
21
19
28
29
24
30
32
25
31
Reloc. 87
Bokides
1"=1 Mile
File: 35852
T.14S. R.28E.
28
Reloc. 87
25
26
36
Bokides
1"=1 Mile
File: 95852

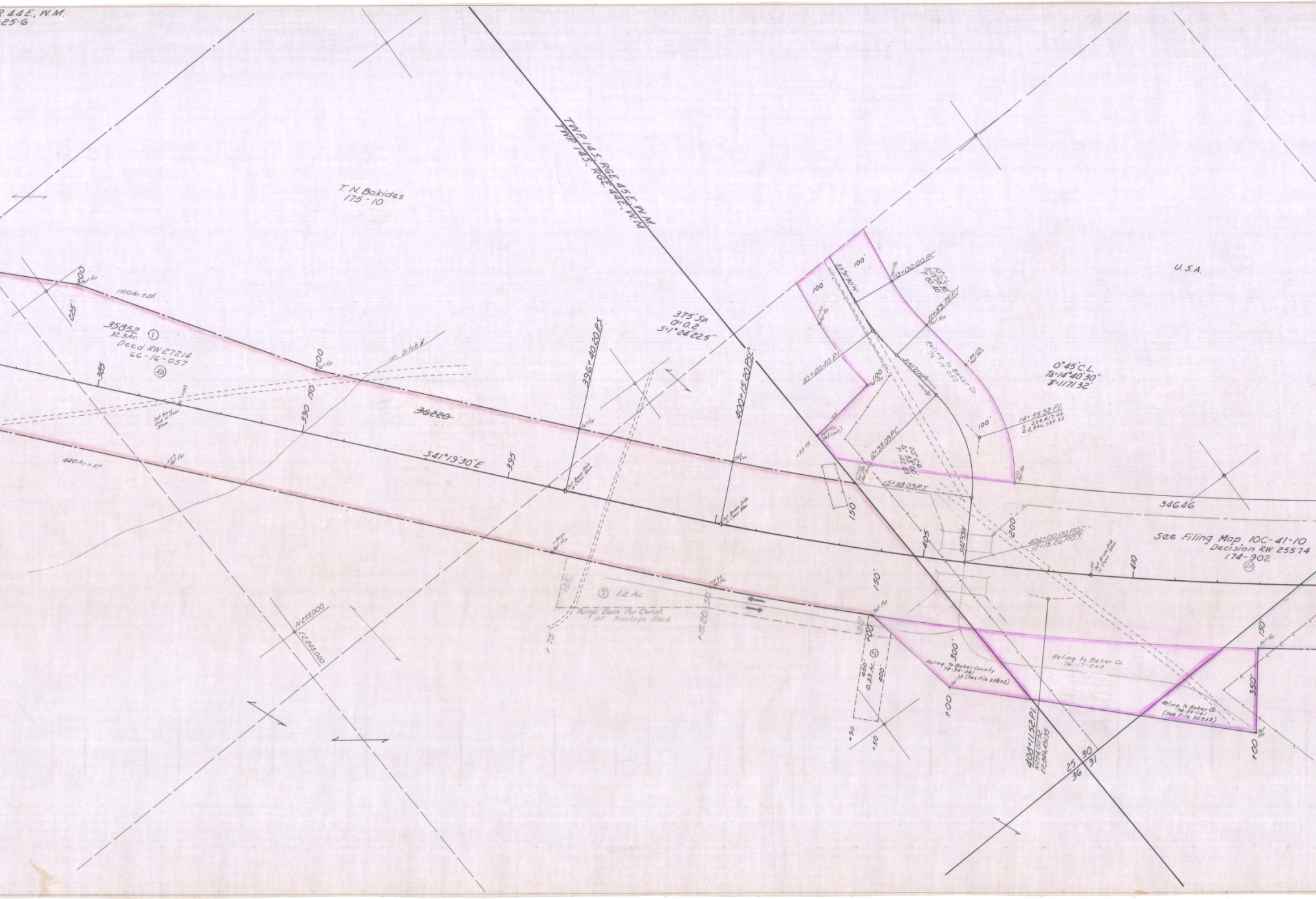

R.44E., W.M.
25-6
T.N. Bokides
175-10
TWP. 14 S., RGE. 45 E., W.M.
TWP. 14 S., RGE. 44 E., W.M.
1100 Ac ± Lt.
225'
35852 ①
32.3 Ac.
Deed RW 27214
66-16-057
RA
Irr. Ditch
385
390
150
395
~~36220~~
S41°19'30"E
396+40.20 P.S.
375' Sp.
0°-0.2
S=1°24'22.5"
400+15.20 P.S.C.
Set Brass Disk in Conc. Mon.
Set Pin
440 Ac ± Rt.
⑤ 1.2 Ac
125'
Temp. Ease. For Const. of Frontage Road
+75
+15.20
50'
N 255,000
E 2,845,000
U.S.A.
100'
N53°36'30"W
10+00.00 P.C.
10° C.L.
Δ=15°50'30"
T=80.40
11+59.75 P.T.
10+80.40 P.I.
Relinq. to Baker Co.
76-17-050
S10°07'E
0°45' C.L.
TΔ=14°40'30"
T=1171.32'
14+35.92 P.I.
N 254,417.44
E 2,846,584.83
+59.75
12+93.09 P.C.
20° C.R.
Δ=53°00'
T=142.03
15+58.09 P.T.
Set Pin (Ref. Only)
34646
405
200
S42°33'W
406+00.00 P.O.C.
17+15.26 P.O.T.
410
See Filing Map 10C-41-10
Decision RW 25574
174-902
RA
150'
400'
0.33 Ac. ②
400'
300'
Relinq. to Baker County
74-34-061
(See File 35852)
+00
+90
+50
Relinq. to Baker Co.
76-17-050
408+11.52 P.I.
N 254,011.52
E 2,846,491.35
25
30
36
31
Relinq. to Baker Co.
74-34-061
(See File 35852)
150
350'
+00

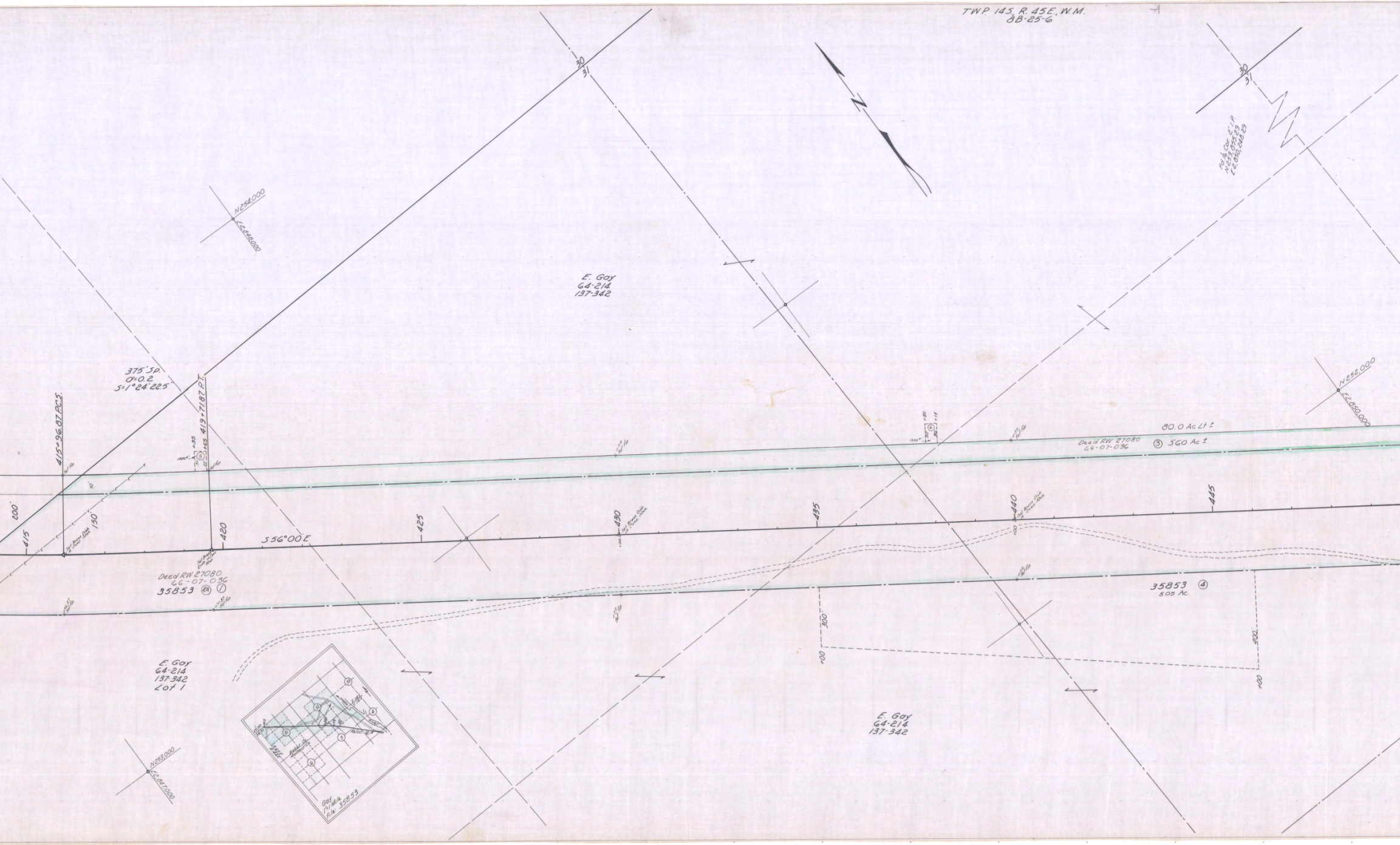
TWP. 14S., R. 45E., W.M.
8B-25-6
30
31
30
31
Fd. ¼ Cor. 2" I.P.
N253,855.29
E2,850,248.29
N254,000
E2,848,000
E. Gay
64-214
137-342
375' Sp.
θ=0.2
S=1°24'22.5"
415+96.87 P.C.S.
419+71.87 P.T.
200'
150'
415
420
425
430
435
440
445
S56°00'E
Deed RW 27080
66-07-036
35853 RA ①
80.0 Ac Lt ±
Deed RW 27080
66-07-036
③ 5.60 Ac ±
N252,000
E2,850,000
35853 ④
5.05 Ac.
300
500
E. Gay
64-214
137-342
Lot 1
E. Gay
64-214
137-342
N253,000
E2,847,000
Baker Co.
Malheur Co.
Snake River
Reloc.
Gay
1"=1 Mile
File: 35853

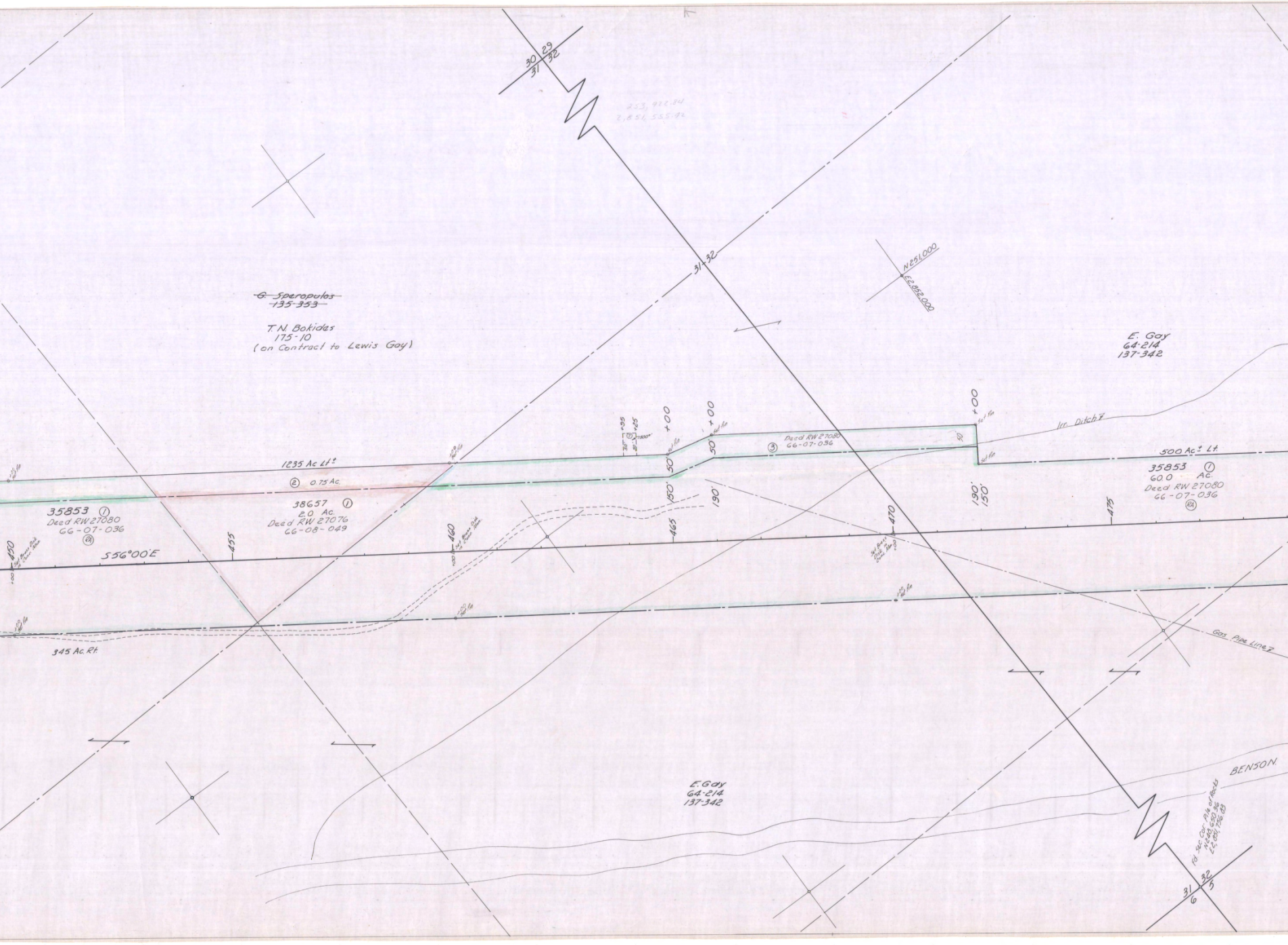

30
29
31
32
253, 922.84
2,851, 555.92
31-32
N251,000
E2,852,000
~~G. Speropulos~~
~~135-353~~
T.N. Bokides
175-10
(on Contract to Lewis Gay)
E. Gay
64-214
137-342
Irr. Ditch
1235 Ac Lt±
② 0.75 Ac.
35853 ①
Deed RW 27080
66-07-036
(RA)
38657 ①
2.0 Ac.
Deed RW 27076
66-08-049
③ Deed RW 27080
66-07-036
500 Ac± Lt.
35853 ①
60.0 Ac.
Deed RW 27080
66-07-036
(RA)
S56°00'E
450
455
460
465
470
475
+00
+35
+25
⑦
50'
150'
190'
Set Pin
Set Brass Disk in Conc. Mon.
345 Ac. Rt.
Gas Pipe Line
E. Gay
64-214
137-342
BENSON
Fd. Sec. Cor. Pile of Rocks
N248,650.36
E2,851,756.83
31
32
6
5

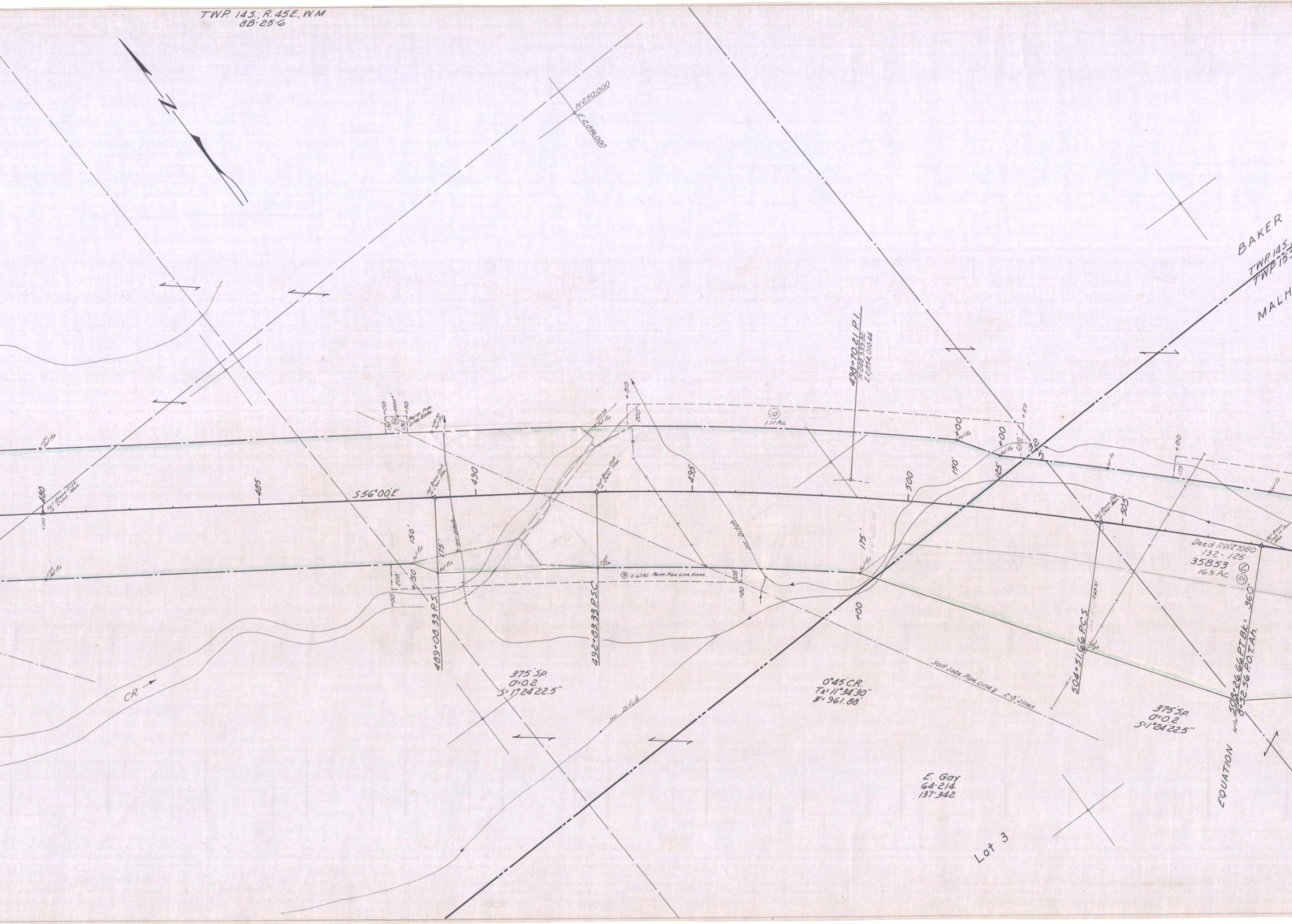
TWP. 14 S. R. 45 E. W.M.
8B-25-6
N
N 250,000
E 2,694,000
BAKER
TWP. 14 S.
TWP. 15
MALH
S 56°00' E
485
490
495
500
505
480
+00
+50
150'
175'
200'
208'
190'
125'
150'
175'
360'
⑧ Perm. Pipe Line Esmt.
⑨ 0.67 Ac. Perm. Pipe Line Esmt.
⑩ 1.11 Ac.
Set Pin
Set Brass Disk in Conc. Mon.
Irr. Ditch
489+08.33 P.S.
492+83.33 P.S.C.
498+70.21 P.I.
N 248,939.82
E 2,854,010.44
504+51.66 P.C.S.
508+26.66 P.T. Bk. =
8+52.56 P.O.T. Ah.
EQUATION
32
5
CR.
375' Sp.
θ=0.2
S=1°24'22.5"
0°45' C.R.
TΔ=11°34'30"
E=961.88'
Salt Lake Pipe Line 2-8" Lines
375' Sp.
θ=0.2
S=1°24'22.5"
Deed RW27080
132-125
35853 ②
16.3 Ac. (RA)
E. Gay
64-214
137-342
Lot 3

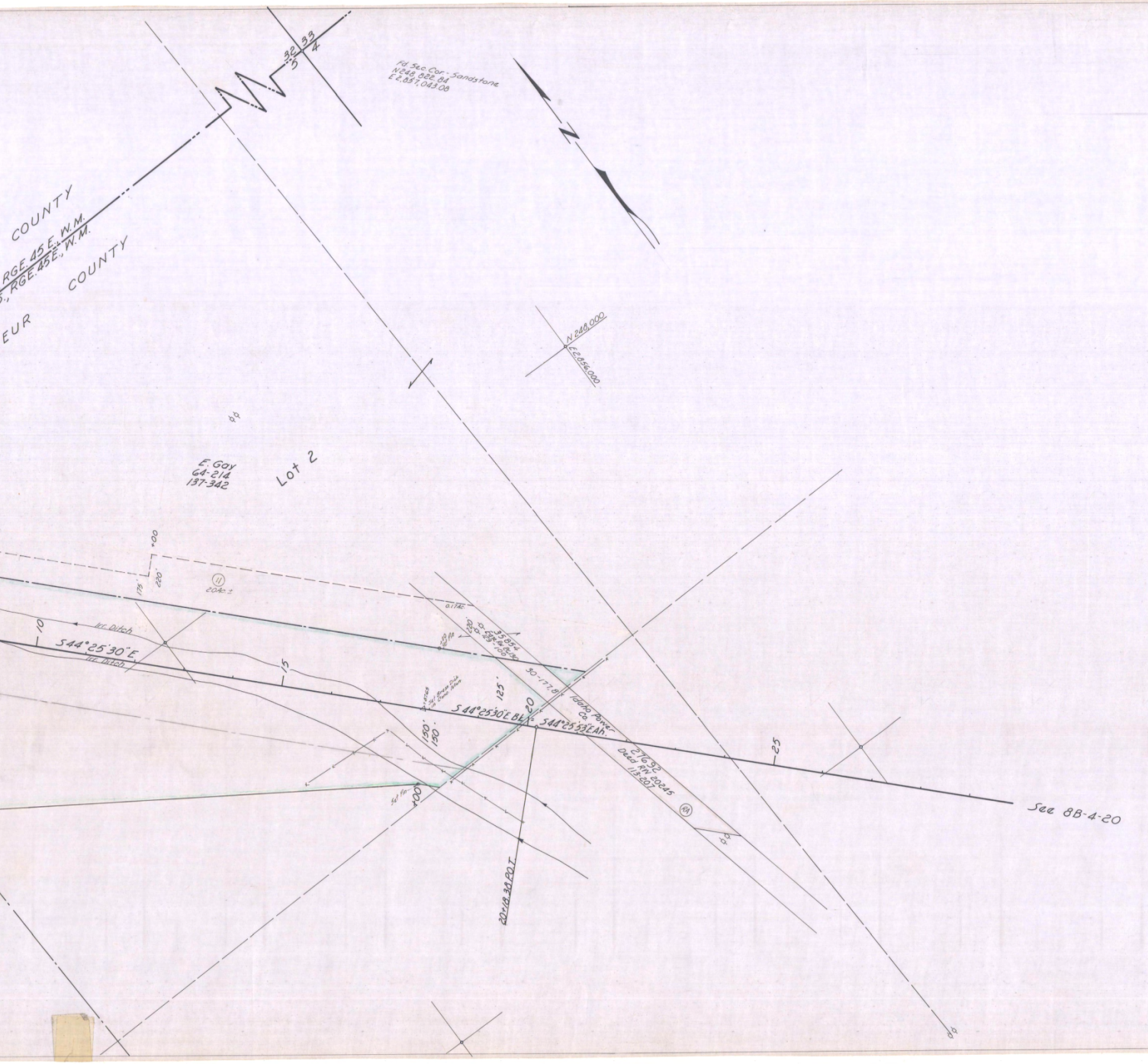
COUNTY
RGE. 45 E., W.M.
, RGE. 45 E., W.M.
COUNTY
EUR
32 33
5 4
Fd. Sec. Cor. - Sandstone
N248,822.84
E2,857,043.08
N
N 248,000
E2,856,000
E. Gay
64-214
137-342
Lot 2
+00
175'
220'
⑪
20Ac.±
0.1 Ac.
10
Irr. Ditch
S44°25'30"E.
Irr. Ditch
15
125'
150'
150'
S44°25'30"E. BL
20
S44°25'53"E. Ah.
30-177.8
Idaho Power Co.
27692
Deed RN 20245
113-207
RA
25
See 8B-4-20
20+18.38 P.O.T.
Set Pin
+00

HUNTINGTON SECTION
OLD ORE. TRAIL HWY.
PART 2 OF 2 PARTS
BAKER & MALHEUR CO.
MARCH, 1962
1" = 100'
8B-25-6
REVISED: APRIL, 1964