OREGON STATE HIGHWAY DEPARTMENT

Located Line

HUNTINGTON SECTION

OLD OREGON TRAIL HIGHWAY

BAKER & MALHEUR COUNTIES

Scale: 1 inch = 100 feet

Traced by J.W.C. March, 1962
Revised **April, 1964**

GRID BEARINGS-NORTH ZONE

PART 1 OF 2 PARTS

DRG. NO. 8B-25-5

ACCESS CONTROL LINE ———— - ———— - ————

Set Pin Indicates - Set 5/8" x 30" Capped Iron Pin & Guard Post
Survey Completed 9-6-68 *Submitted to Co. 9-13-68*

REGISTERED PROFESSIONAL ENGINEER 1937 OREGON JAN. 6, 1939 FRANK D. MORGAN

Frank D. Morgan

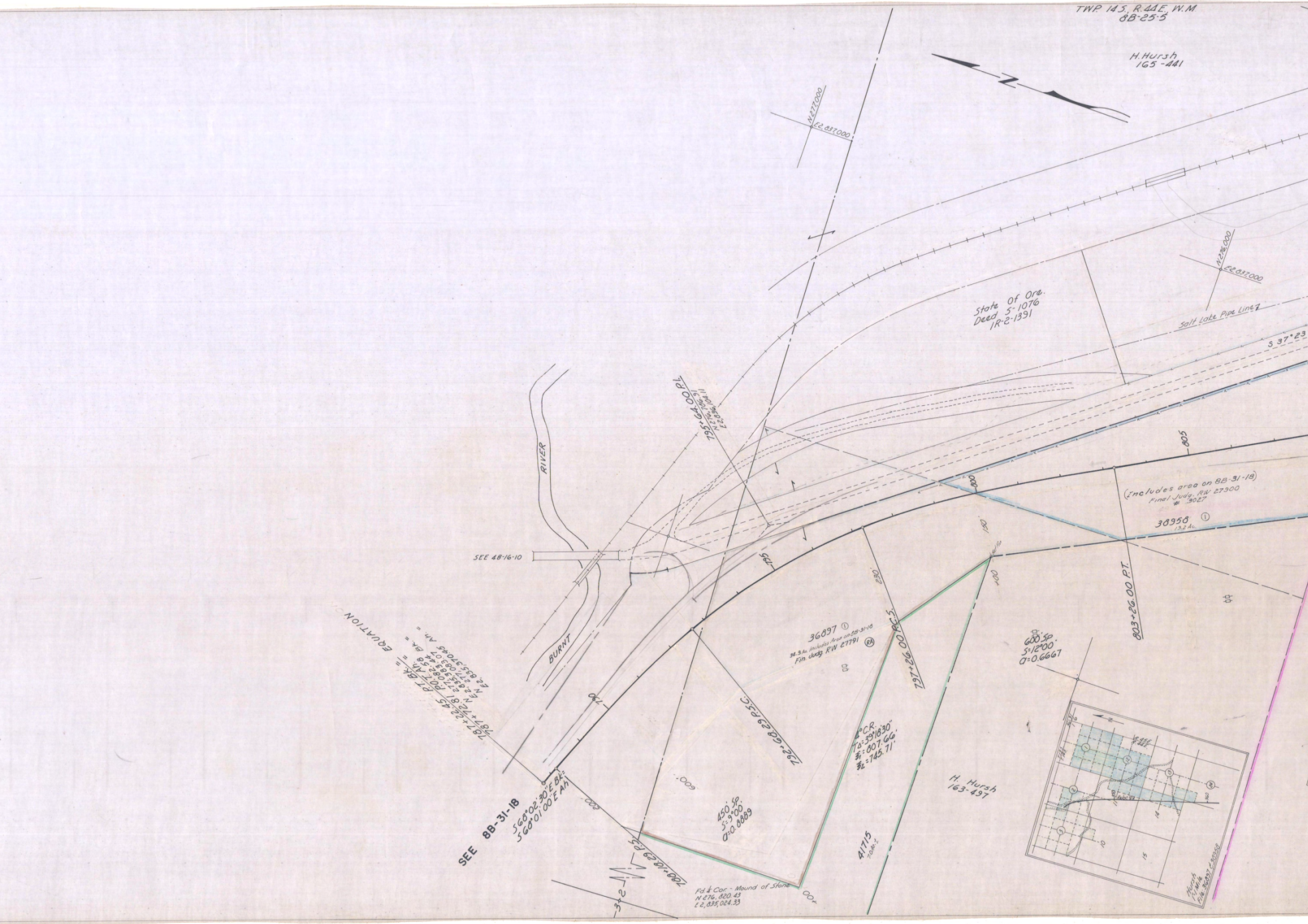
TWP. 14 S. R. 44 E. W.M.
8B-25-5
H. Hursh
165-441
N
N 277,000
E 2,837,000
N 276,000
E 2,837,000
State Of Ore.
Deed 5-1076
IR-2-1391
Salt Lake Pipe Line
S 37°23
795+64.00 P.I.
N 276,706.91
E 2,836,104.11
RIVER
BURNT
SEE 48-16-10
800
805
795
790
(Includes area on 8B-31-18)
Final Judg. RW 27900
# 3027
38958 ①
13.2 Ac.
803+26.00 P.T.
797+26.00 P.C.S.
792+68.29 P.S.C.
788+18.29 P.S.
36897 ①
36.3 Ac. Includes Area on 8B-31-18
Fin. Judg. RW 27791 (RA)
4°C.R.
TΔ=39°18'30"
T1=807.66'
T2=745.71'
450' Sp.
S=9°00'
a=0.8889
600' Sp.
S=12°00'
a=0.6667
600'
200'
230'
150'
100'
100'
41715
7.0 Ac.±
H. Hursh
163-497
Fd. ¼ Cor. - Mound of Stone
N 276,820.43
E 2,835,024.33
787+22.45 P.T. Bk. =
787+72.81 P.O.T. Ah. = EQUATION
N 277,082.58
E 2,835,383.44 Bk. =
N 277,083.07
E 2,835,370.45 Ah. =
S 68°02'30" E Bk. =
S 68°01'00" E Ah.
SEE 8B-31-18
3
2
Hursh
1"=1/4 Mile
File: 36897 & 38958
10
11
14
15

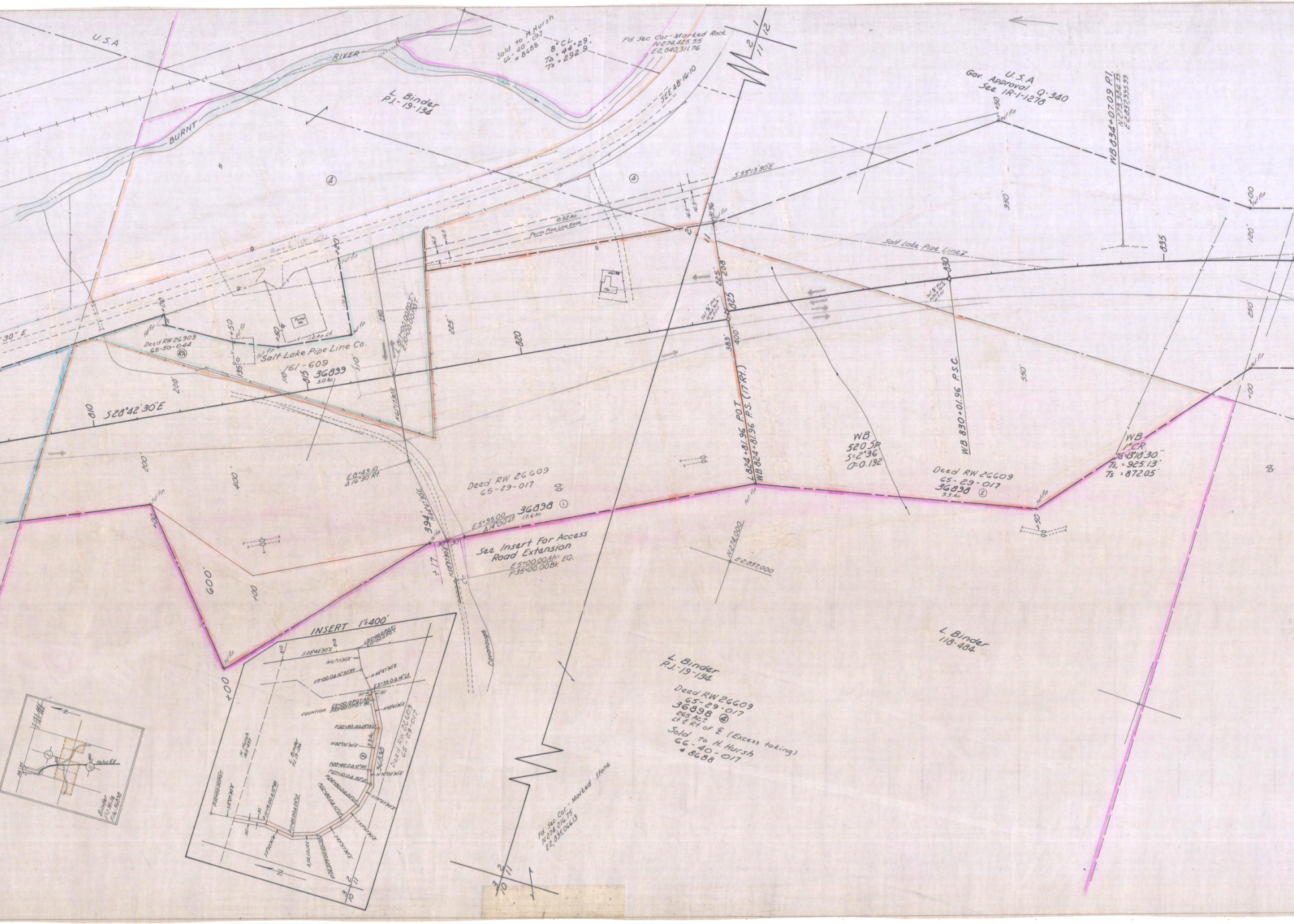
U.S.A
BURNT
RIVER
L. Binder
P.J.-19-134
Sold to H. Hursh
66-40-017
#8688
8° CL
Ta = 44°29'
Ts = 292.9
Fd. Sec. Cor. - Marked Rock
N274,425.55
E2,840,311.76
SEE 4B-16-10
2
1
11
12
U.S.A
Gov. Approval Q-340
See 1R-1-1278
WB 834+07.09 P.I.
N273,384.35
E2,837,995.99
S33°13'30"E
0.52 Ac.
Perm. Pipe Line Ease.
Salt Lake Pipe Line
Deed RW 26909
65-50-044
Salt Lake Pipe Line Co.
161-609
36899
3.0 Ac.
S28°42'30"E
810
815
820
825
830
835
L 817+00.00 P.O.T.
E 10+00.00 P.O.T.
N61°17'30"E
E 8+49.10
Δ16°30' Rt.
L 824+81.96 P.O.T.
WB 824+81.96 P.S. (17 Rt.)
WB 830+01.96 P.S.C.
WB
520 Sp.
S=2°36
O=0.192
WB
1° CR.
Δ=13°18'30"
Ts1 = 925.13'
Ts = 872.05'
Deed RW 26609
65-29-017
36898 ①
17.6 Ac.
E5+95.00
Δ14°00' Lt.
Deed RW 26609
65-29-017
36898 ②
9.3 Ac.
394'
+17
N58°47'30"E
See Insert For Access
Road Extension
E5+00.00Ah. EQ.
P35+00.00Bk.
N274,000
E2,837,000
Cavanaugh
600'
400'
200'
383'
400'
225'
208
350'
550'
120'
250'
INSERT 1"=400'
EQUATION
H. Hursh
163-697
L. Binder
PJ 19-134
Deed RW 26609
65-29-017
36898
Binder
I.V. Mile
File: 36898
L. Binder
118-484
L. Binder
P.J.-19-134
Deed RW 26609
65-29-017
36898 ④
265 Ac.±
Lt. & Rt. of ℄ (Excess taking)
Sold to H. Hursh
66-40-017
#8688
Fd. Sec. Cor. - Marked Stone
N274,216.75
E2,835,066.13
2
3
10
11

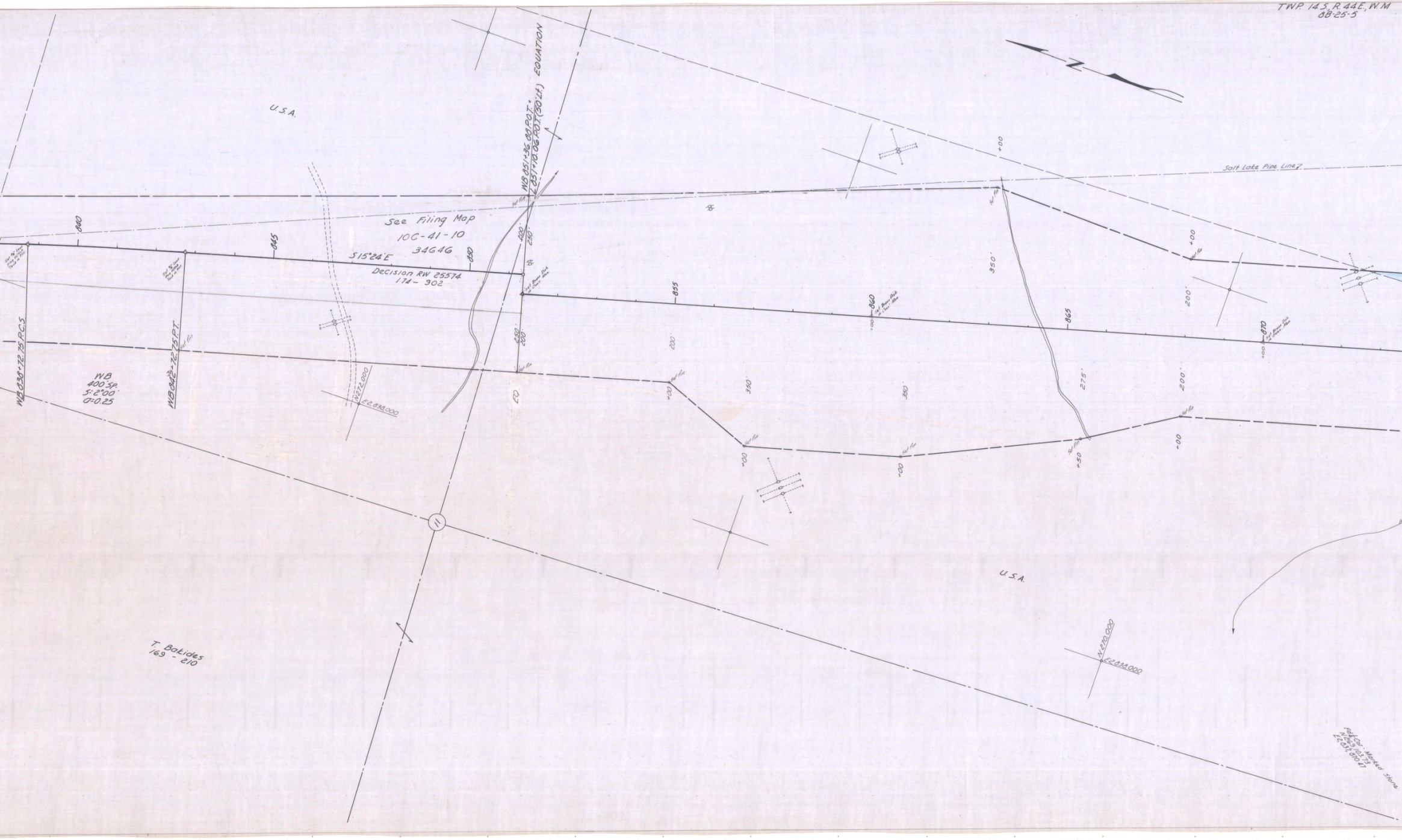
TWP. 14 S., R. 44 E., W.M.
8B-25-5
U.S.A.
WB 851+36.88 P.O.T. = L 851+10.06 P.O.T. (50' Lt.) EQUATION
Salt Lake Pipe Line
See Filing Map
10C-41-10
34646
840
845
850
855
860
865
870
S15°24'E
Decision RW 25574
174-902
Set Brass Disk in Conc. Mon.
Set Pin
WB 838+72.75 P.C.S.
WB 842+72.75 P.T.
WB
400' SP.
S=2°00'
θ=0.25
N272,000
E2,838,000
200'
250'
350'
275'
200
350
+00
+50
EO
11
U.S.A.
T. Bakides
169-210
N270,000
E2,838,000
Fd. Cor. - Marked Stone
N269,103.73
E2,837,870.41

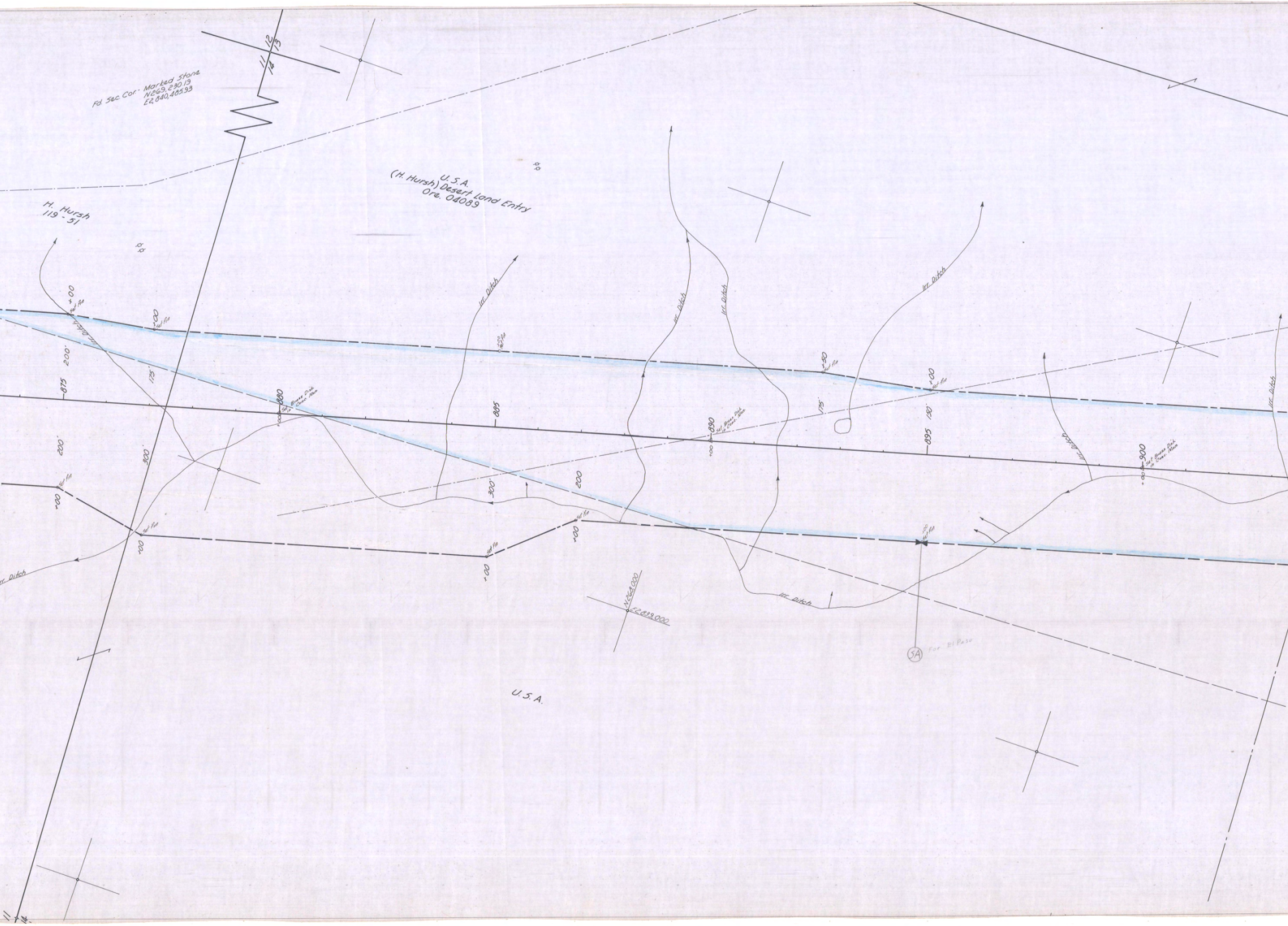
Fd. Sec. Cor. - Marked Stone
N269,230.19
E2,840,485.93
11
12
13
14
U.S.A.
(H. Hursh) Desert Land Entry
Ore. 04089
H. Hursh
119 - 51
Irr. Ditch
Irr. Ditch
Irr. Ditch
Irr. Ditch
Irr. Ditch
Irr. Ditch
Irr. Ditch
Irr. Ditch
Irr. Ditch
875
880
885
890
895
900
Set Brass Disk in Conc. Mon.
Set Brass Disk in Conc. Mon.
Set Brass Disk in Conc. Mon.
+00
+00
+00
+00
+00
+00
+50
Set Pin
Set Pin
Set Pin
Set Pin
Set Pin
Set Pin
Set Pin
200'
200'
200
200
175'
175'
150'
300
300
N269,000
E2,839,000
5A
For El Paso
U.S.A.

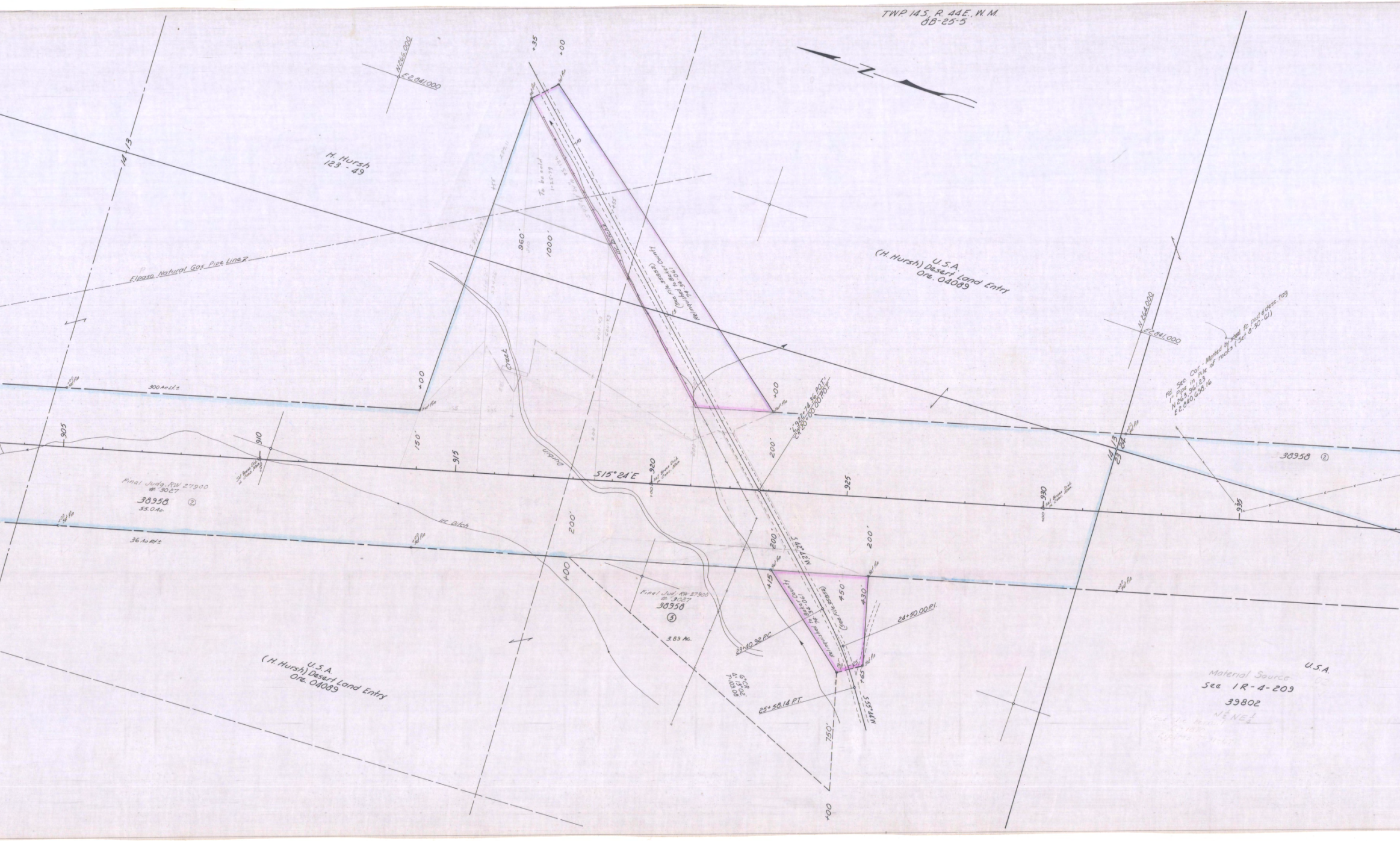
TWP. 14 S., R. 44 E., W.M.
8B-25-5
N
N266,000
E2,841,000
H. Hursh
123-49
14 | 13
Elpaso Natural Gas Pipe Line
To be sold
1-25-79
Ir. Ditch
(see File 38852)
Relinquished to Baker County
74-34-061
960'
1000'
+35
+00
Creek
300 Ac. Lt.±
150'
905
910
915
920
925
930
935
S15°24'E
Set Brass Disk in Conc. Mon.
Final Judg. RW 27900
# 3027
38958 ②
55.0 Ac.
36 Ac. Rt.±
Ir. Ditch
Durbin
200'
(H. Hursh) U.S.A. Desert Land Entry
Ore. 04089
L922+74.36 P.O.T. = CR 20+00.00 P.O.T.
N264,000
E2,841,000
Fd. Sec. Cor. - Marked by steel fc. post & desc. tog
1" Pipe in Pile of rocks (Set 8-30-61)
N263,961.23
E2,840,698.16
14 | 13
23 | 24
38958 ②
N27°24'W
+15
450
430
200'
Relinquished to Baker County
74-34-061
(See File 38852)
24+50.00 P.I.
23+40.92 P.C.
25+58.14 P.T.
6° CR
Δ = 13°02'
T = 109.08
+65
N27°55'W
750'
+00
Final Judg. RW 27900
# 3027
38958
⑤
3.89 Ac.
U.S.A.
(H. Hursh) Desert Land Entry
Ore. 04089
U.S.A.
Material Source
See 1R-4-209
39802
N½ NE¼

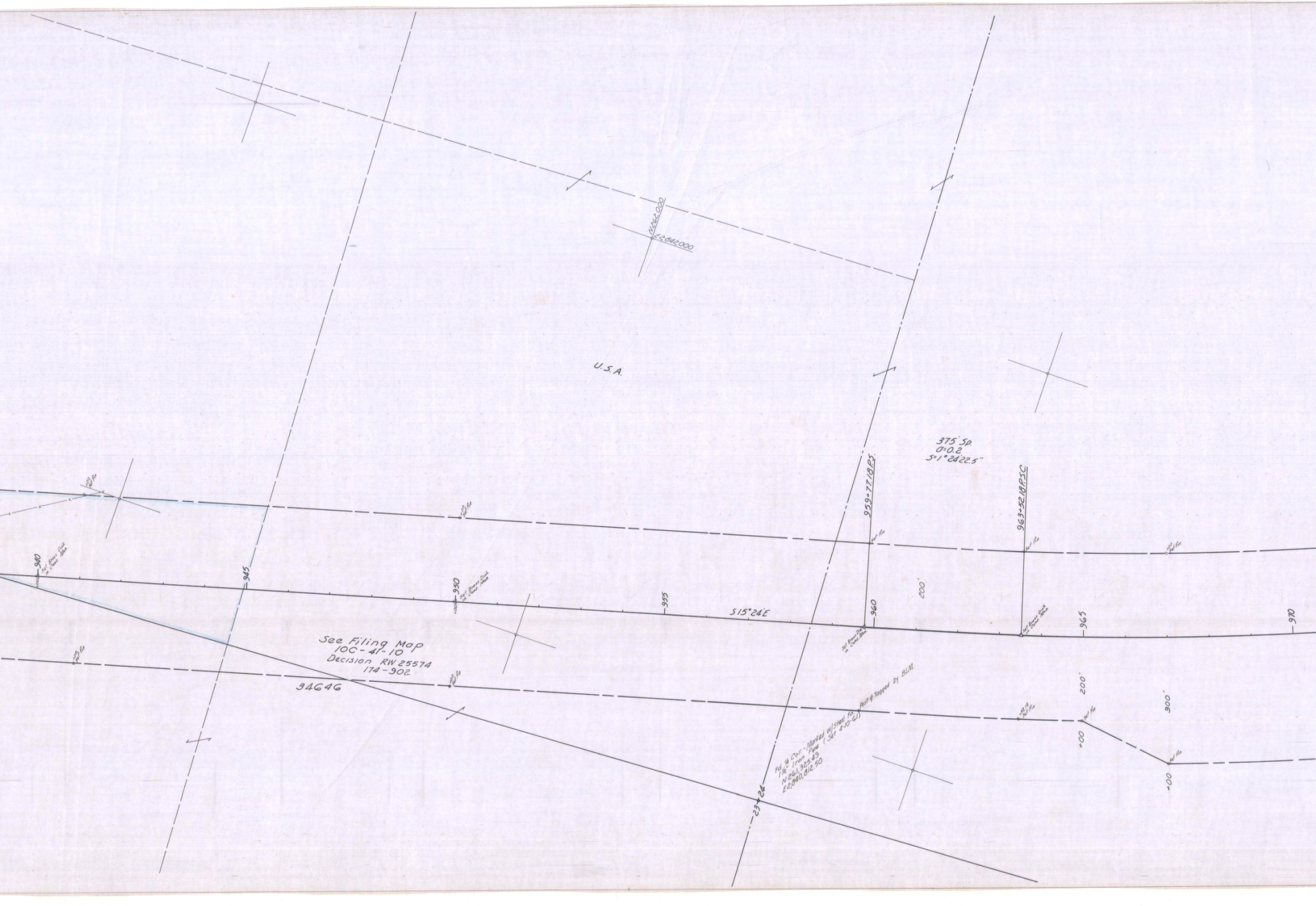
N262,000
E2,842,000
U.S.A.
375' Sp.
O=0.2
S=1°24'22.5"
959+77.18 P.S.
963+52.18 P.S.C.
Set Pin
+00 Set Pin
940
Set Brass Disk in Conc. Mon.
945
950
Set Brass Disk in Conc. Mon.
955
S15°24'E
960
Set Brass Disk in Conc. Mon.
200'
965
Set Brass Disk in Conc. Mon.
970
See Filing Map
10C-41-10
Decision RW 25574
174-902
34646
+00 Set Pin
+52.18 Set Pin
200'
300'
+00
Set Pin
Fd. ¼ Cor.-Marked W/Steel Fo. Post & Tagged by BLM
1½" Iron Pipe (Set 4-10-61)
N261,325.49
E2,840,812.50
23+24

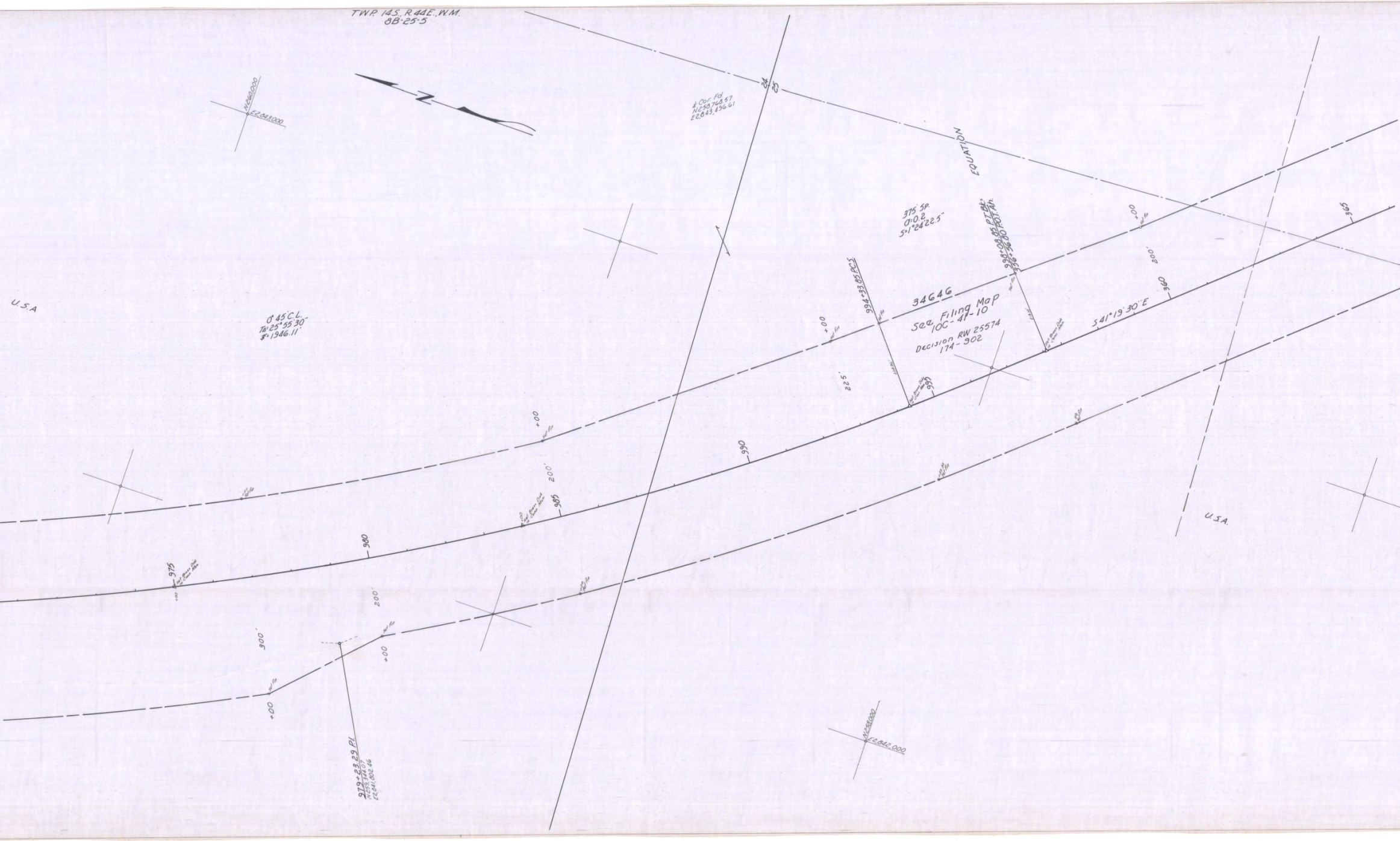
TWP. 14S., R.44E., W.M.
8B-25-5
N
N260,000
E2,843,000
¼ Cor. Fd.
N258,768.57
E2,843,496.61
24
25
EQUATION
375' Sp.
a=0.2
S=1°24'22.5"
994+33.85 P.C.S.
998+08.85 P.T. Bk.
356+56.80 P.O.T. Ah.
34646
See Filing Map
10C-41-10
Decision RW 25574
174-902
+00
225'
995
200'
360
365
S41°19'30"E
U.S.A.
0°45' C.L.
TΔ=25°55'30"
T=1946.11'
+00
990
985
200'
980
975
+00
300'
200'
+00
+00
979+23.29 P.I.
N259,344.07
E2,841,802.46
N258,000
E2,842,000
U.S.A.
Set Pin
Set Brass Disk in Conc. Mon.

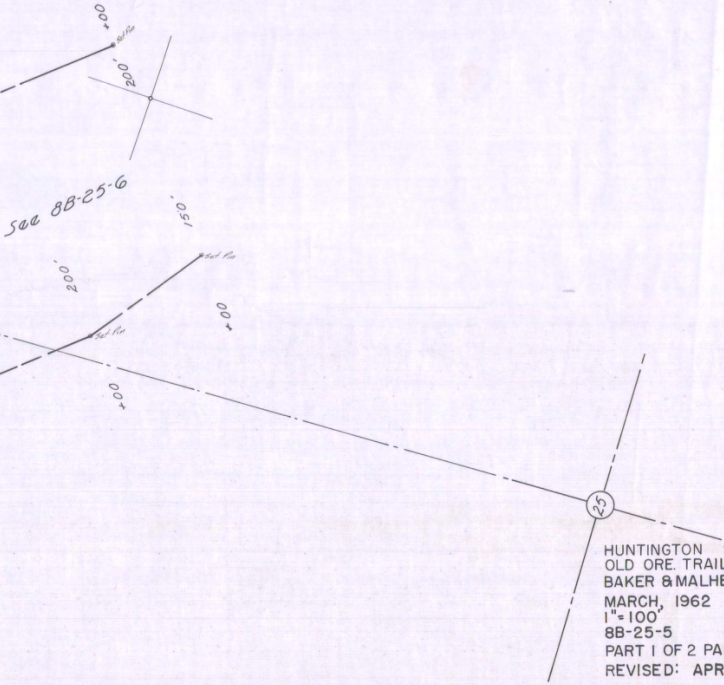
+00
Set Pin
200'
See 8B-25-6
150'
200'
Set Pin
Set Pin
+00
+00
25

HUNTINGTON SECTION
OLD ORE. TRAIL HWY.
BAKER & MALHEUR CO.
MARCH, 1962
1"=100'
8B-25-5
PART 1 OF 2 PARTS
REVISED: APRIL, 1964