OREGON STATE HIGHWAY DEPARTMENT

Located Line

McCULLY FORK-SUMPTER SECTION

SUMPTER VALLEY HIGHWAY

BAKER COUNTY

Scale: 1 inch = 100 feet

Traced by M.L.J. Feb., 1966

GRID BEARINGS-NORTH ZONE

DRG. NO. 8B-35-6

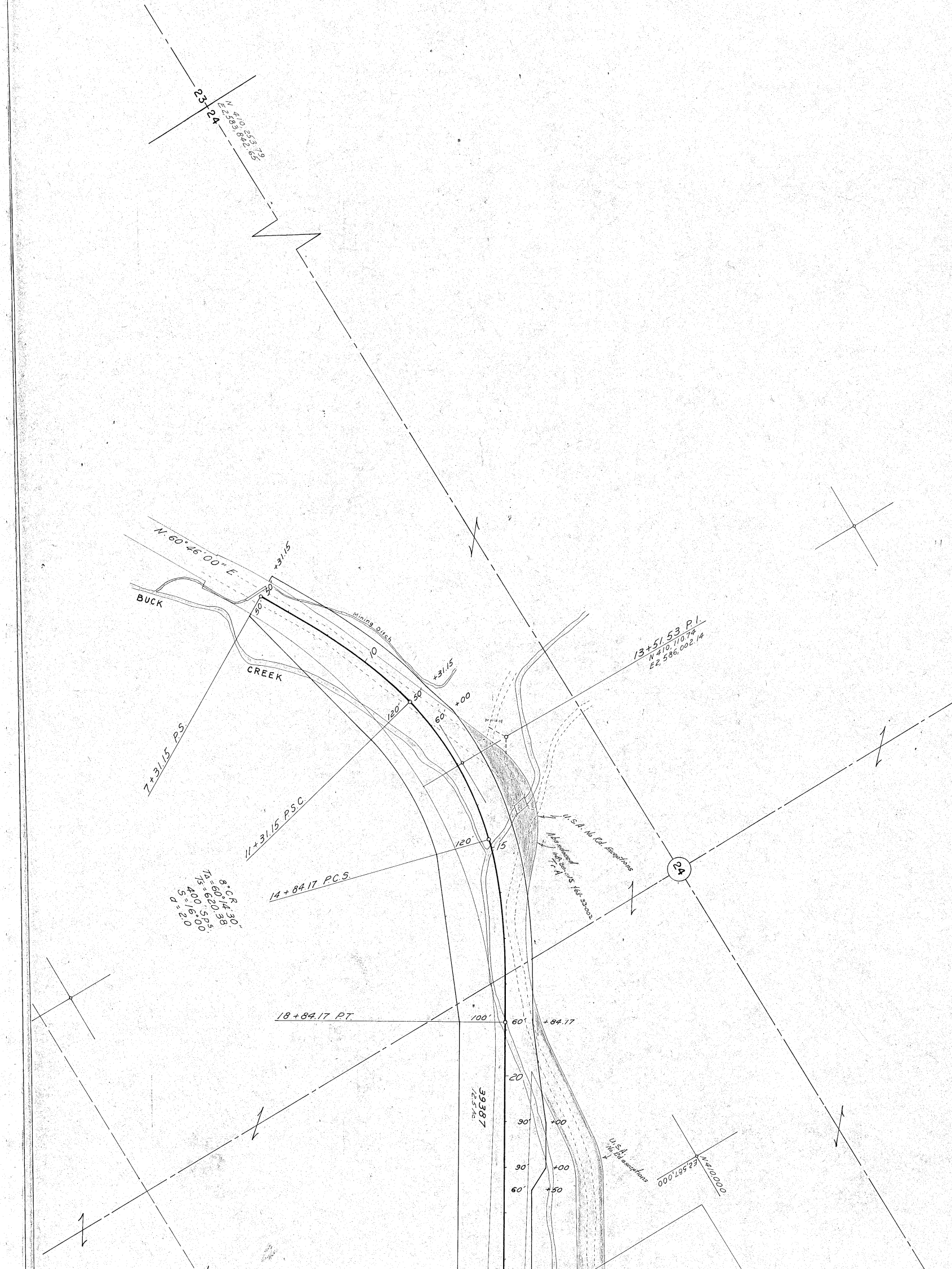
23
24
N 410,253.79
E 2,583,842.65
N. 60°46'00" E
+31.15
BUCK
CREEK
Mining Ditch
50
50
10
+31.15
50
+00
60'
120'
7+31.15 P.S.
11+31.15 P.S.C.
13+51.53 P.I.
N 410,110.74
E2,586,002.14
U.S.A. No Rd. Exceptions
Abandoned
68-SO.-15 168-33-002
Tr. A
24
120'
15
14+84.17 P.C.S.
8°C.R.
TΔ=60°14'30"
Ts=620.38
400' Sp.S.
S=16°00
a=2.0
18+84.17 P.T.
100'
60'
+84.17
20
39387
12.5 Ac.
90'
+00
90'
+00
60'
+50
U.S.A.
No Rd exceptions
N410000
E2,587,000

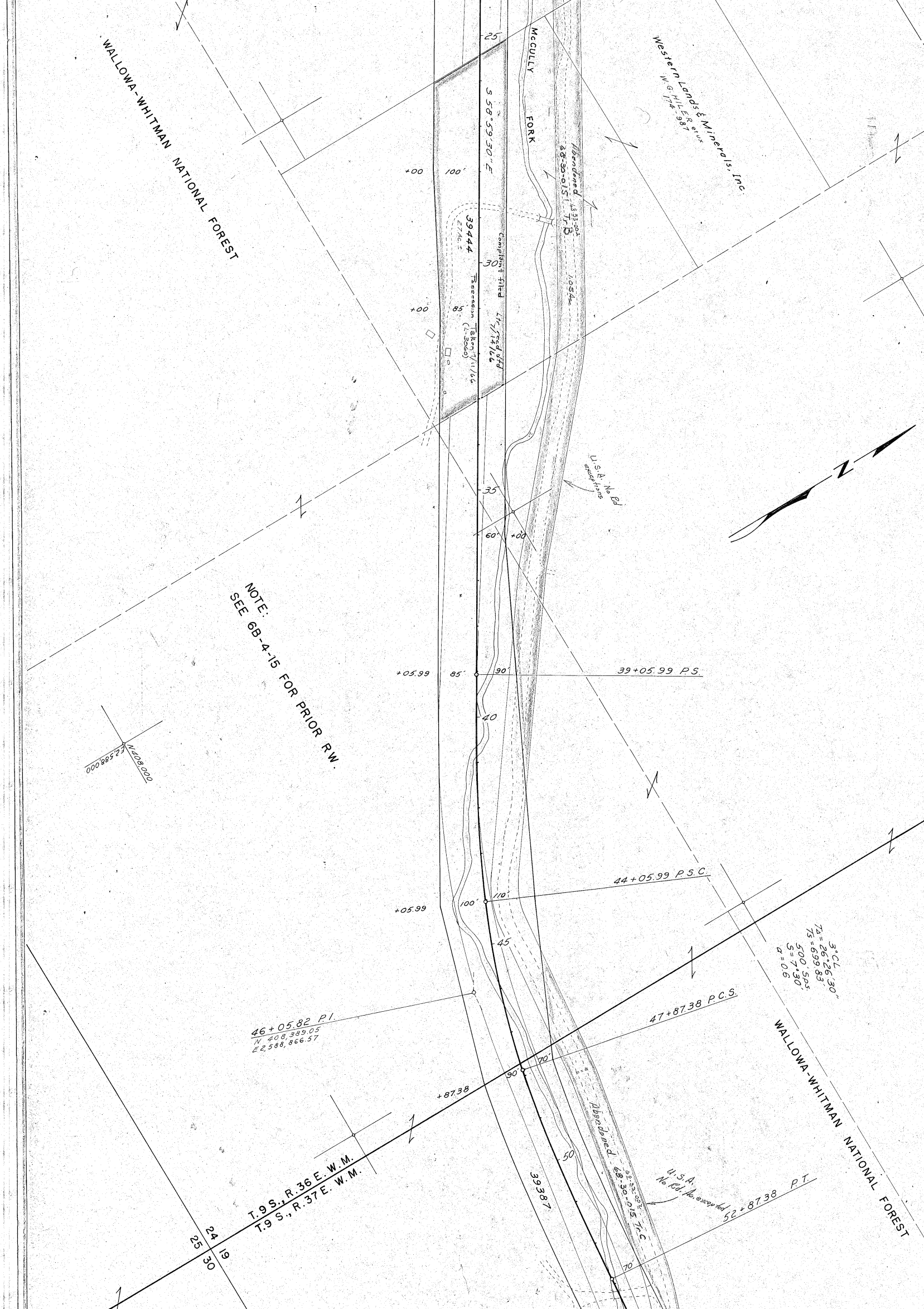
WALLOWA-WHITMAN NATIONAL FOREST
McCULLY FORK
Western Lands & Minerals, Inc.
W. G. HILER et ux
174-987
25
S 58°59'30" E
+00
100'
Abandoned 68-30-015 Tr. B
68-33-002
1.054
39444
27 Ac. ±
Complaint filed
Ltr. recd otd 7/14/66
Possession Taken 7/11/66
(L-3060)
30
+00
85'
U.S.A. No Rd exceptions
35
60'
+00
NOTE:
SEE 6B-4-15 FOR PRIOR R/W.
+05.99
85'
90'
39+05.99 P.S.
40
N 408,000
E 2,588,000
44+05.99 P.S.C.
+05.99
100'
110'
45
3°CL
TΔ = 26°26'30"
Ts = 699.83'
500' sps.
S = 7°30'
a = 0.6
46+05.82 P.I.
N 408,389.05
E 2,588,866.57
47+87.38 P.C.S.
70'
90'
+87.38
WALLOWA-WHITMAN NATIONAL FOREST
50
39387
Abandoned 68-30-015 Tr. C
68-33-002
U.S.A.
No Rd. Ac. excepted
52+87.38 P.T.
70'
T. 9 S., R. 36 E. W. M.
T. 9 S., R. 37 E. W. M.
24
19
25
30
N

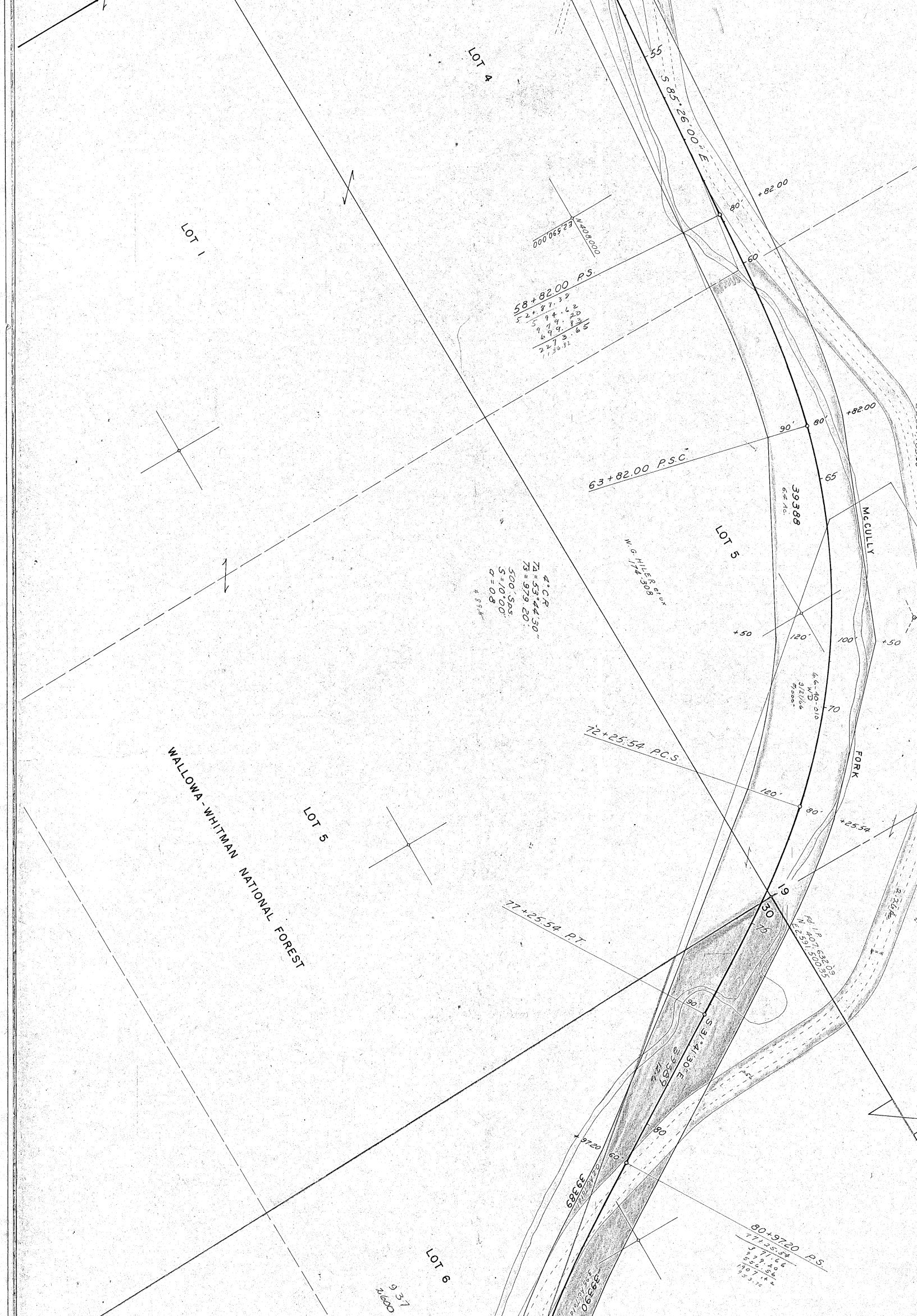
LOT 4
55
S 85°26'00" E
+82.00
80'
N 408,000
E 2,590,000
60
58+82.00 P.S.
52+87.39
5 94.62
9 79.20
6 79.83
2273.65
1136.82
LOT 1
+82.00
90'
80'
63+82.00 P.S.C.
65
39388
6.4 Ac.
McCULLY
LOT 5
W. G. HILER et ux
174-308
4° C.R.
TA = 53°44'30"
TS = 979.20'
500' Sps.
S = 10°00'
a = 0.8
+50
120'
100'
+50
66-40-010
WD
3/21/66
$7000-
70
72+25.54 P.C.S.
FORK
120'
80'
+25.54
WALLOWA-WHITMAN NATIONAL FOREST
LOT 5
19
30
75
Fd. I.P.
N 407,632.09
E 2,591,500.35
77+25.54 P.T.
90'
S 31°41'30" E
39389
1.2 Ac.
PSL
80
+97.20
60
0.2 Ac. Total
39389
80+97.20 P.S.
77+25.54
3 71.66
9 79.20
5 56.56
1907.42
1953.76
39390
9.55 Ac. Total
LOT 6
937
3600

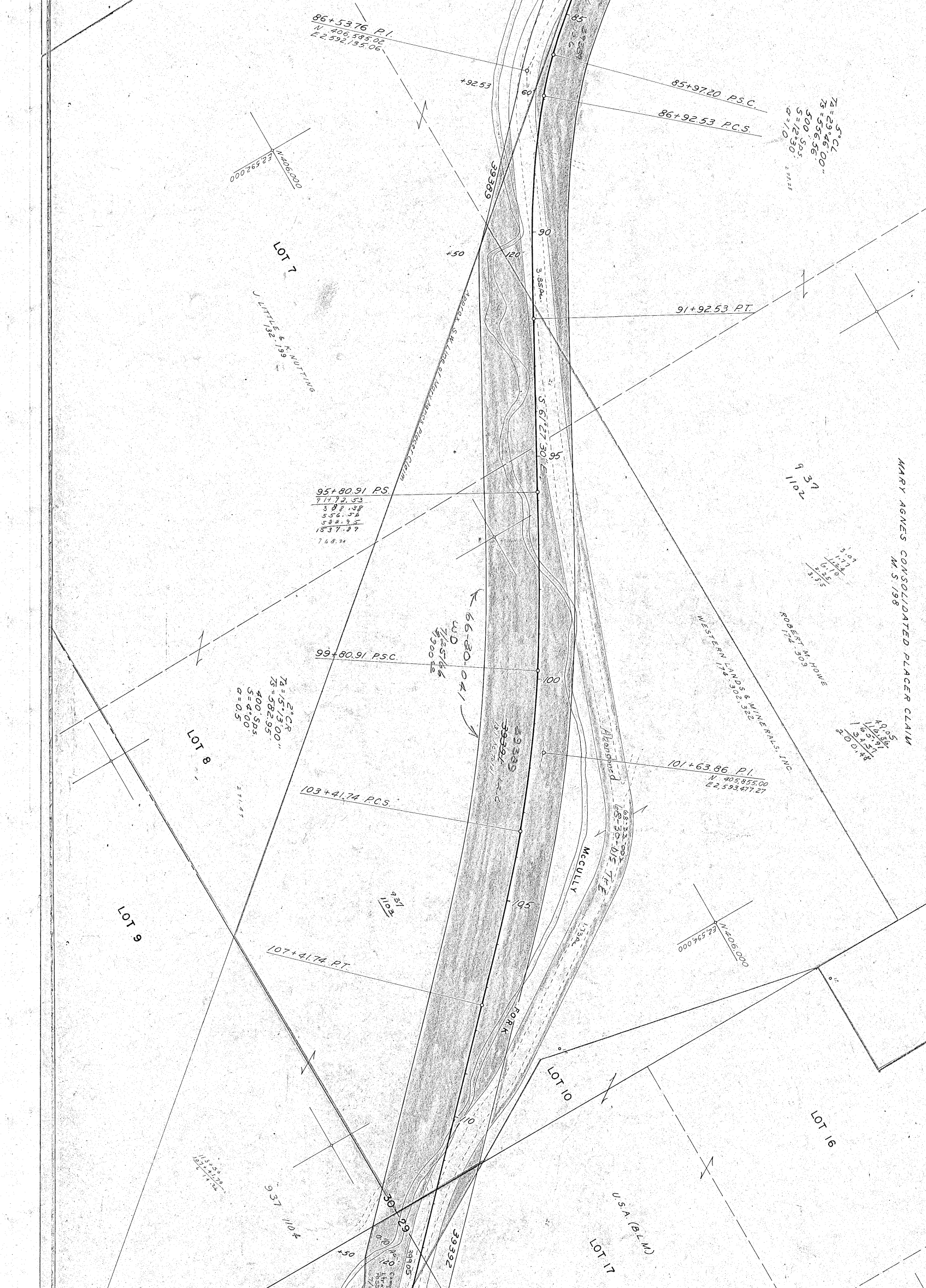
86+53.76 P.I.
N. 406,585.02
E2,592,135.06
85
+92.53
60
85+97.20 P.S.C.
86+92.53 P.C.S.
T∆=5°CL
T∆=29°46'00"
Ts=556.56
500' Sps.
S=12°30'
a=1.0
E2,592,000
N406,000
39389
LOT 7
J. LITTLE & K. NUTTING
132/199
Approx. S.W. Line of Mary Agnes Placer Claim
+50
120
90
3.85A
91+92.53 P.T.
S. 61°27'30" E.
95
95+80.91 P.S.
91+92.53
388.38
556.56
582.95
1537.89
768.94
66-30-041
W.D.
7/25/66
1900 3/10
99+80.91 P.S.C.
100
T∆=2°CR
T∆=15°13'00"
Ts=582.95
400' Sps
S=4°00'
a=0.5
LOT 8
39389
39391
131/1070
101+63.86 P.I.
N. 405,855.00
E2,593,477.27
Abandoned
68-30-015 TrE
68-33-002
103+41.74 P.C.S.
McCULLY
105
1.73AC
937
1103
MARY AGNES CONSOLIDATED PLACER CLAIM
M.S. 198
937
1102
3.09
1.77
1.24
6.10
2.25
3.35
ROBERT M. HOWE
174/309
WESTERN LANDS & MINERALS, INC
174/302, 322
49.05
116.86
16.91
134.57
200.48
E2,594,000
N406,000
LOT 9
107+41.74 P.T.
FORK
LOT 10
110
LOT 16
30
29
+50
39392
937 1104
U.S.A. (B.L.M.)
LOT 17
120
39905

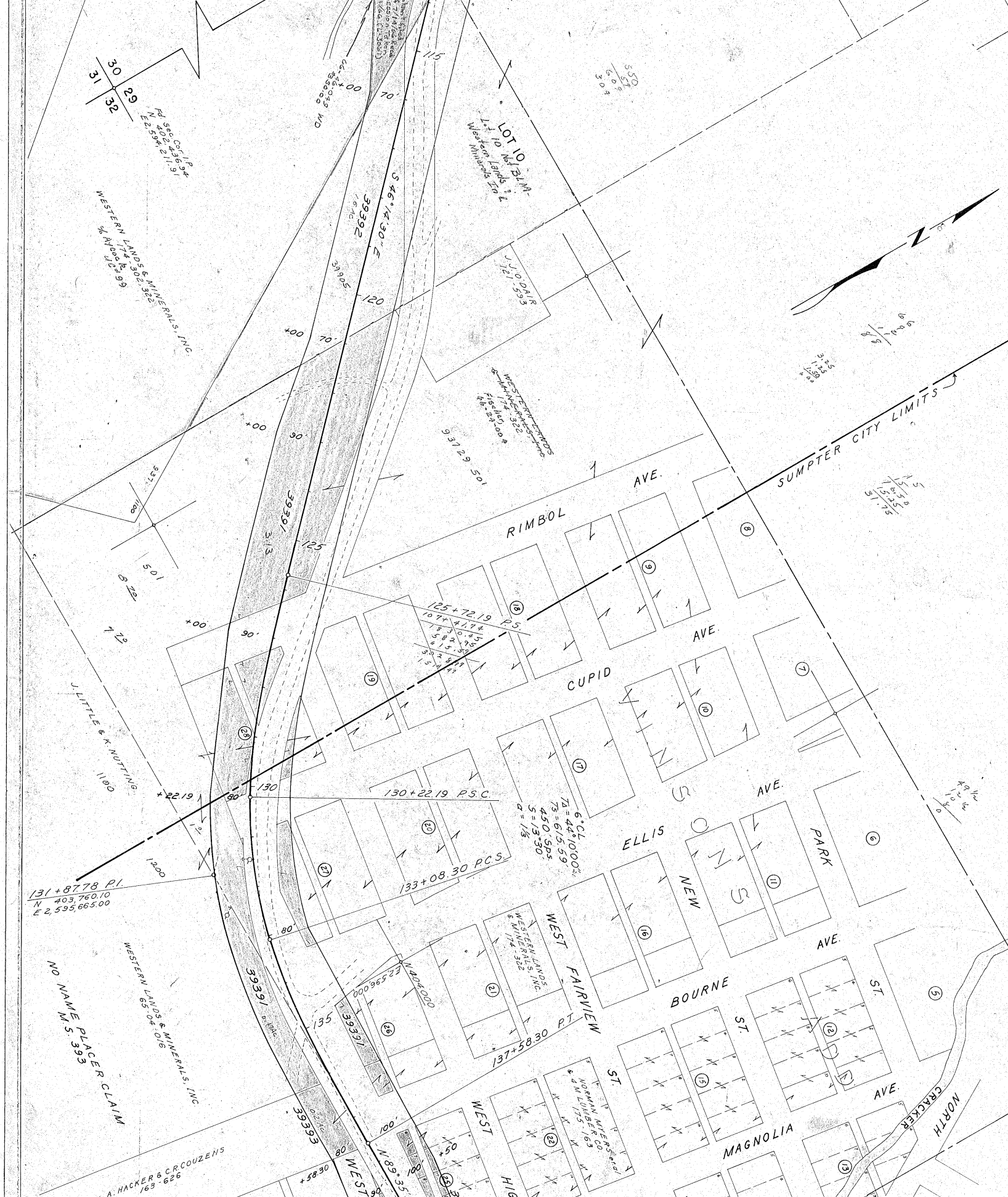
30
31
29
32
Fd. Sec. Cor. I.P.
N 402,436.94
E 2,594,211.91
WESTERN LANDS & MINERALS, INC.
174-302, 322
LOT 10
Lot 10 No. of BLM
Western Lands &
Minerals Inc.
S 46°14'30" E
39392
39905
115
120
125
130
135
70'
90'
80'
100'
+00
J. J. O'DAIR
121-593
WESTERN LANDS & MINERALS INC.
174-322
93129 501
SUMPTER CITY LIMITS
RIMBOL
AVE.
CUPID
AVE.
ELLIS
AVE.
PARK
NEW
WEST
FAIRVIEW
BOURNE
ST.
MAGNOLIA
AVE.
NORTH
CRACKER
WEST
125+72.19 P.S.
130+22.19 P.S.C.
133+08.30 P.C.S.
137+58.30 P.T.
6° CL
TΔ = 44°10'00"
Ts = 615.59'
450' Sps.
S = 13°30'
a = 1/3
+22.19
131+87.78 P.I.
N 403,760.10
E 2,595,665.00
N 404,000
E 2,596,000
39391
39393
J. LITTLE & K. NUTTING
1100
1200
NO NAME PLACER CLAIM
M.S. 393
WESTERN LANDS & MINERALS, INC.
65-04-016
WESTERN LANDS & MINERALS, INC.
174-322
NORMAN MYERS et al
& 4M LUMBER CO.
175-163
A. HACKER & C.R. COUZENS
163-626
+5830
+50
N 89°35'
①
⑤
⑥
⑦
⑧
⑨
⑩
⑪
⑫
⑬
⑮
⑯
⑰
⑱
⑲
⑳
㉑
㉒
㉓
㉖
㉗
㉘
N

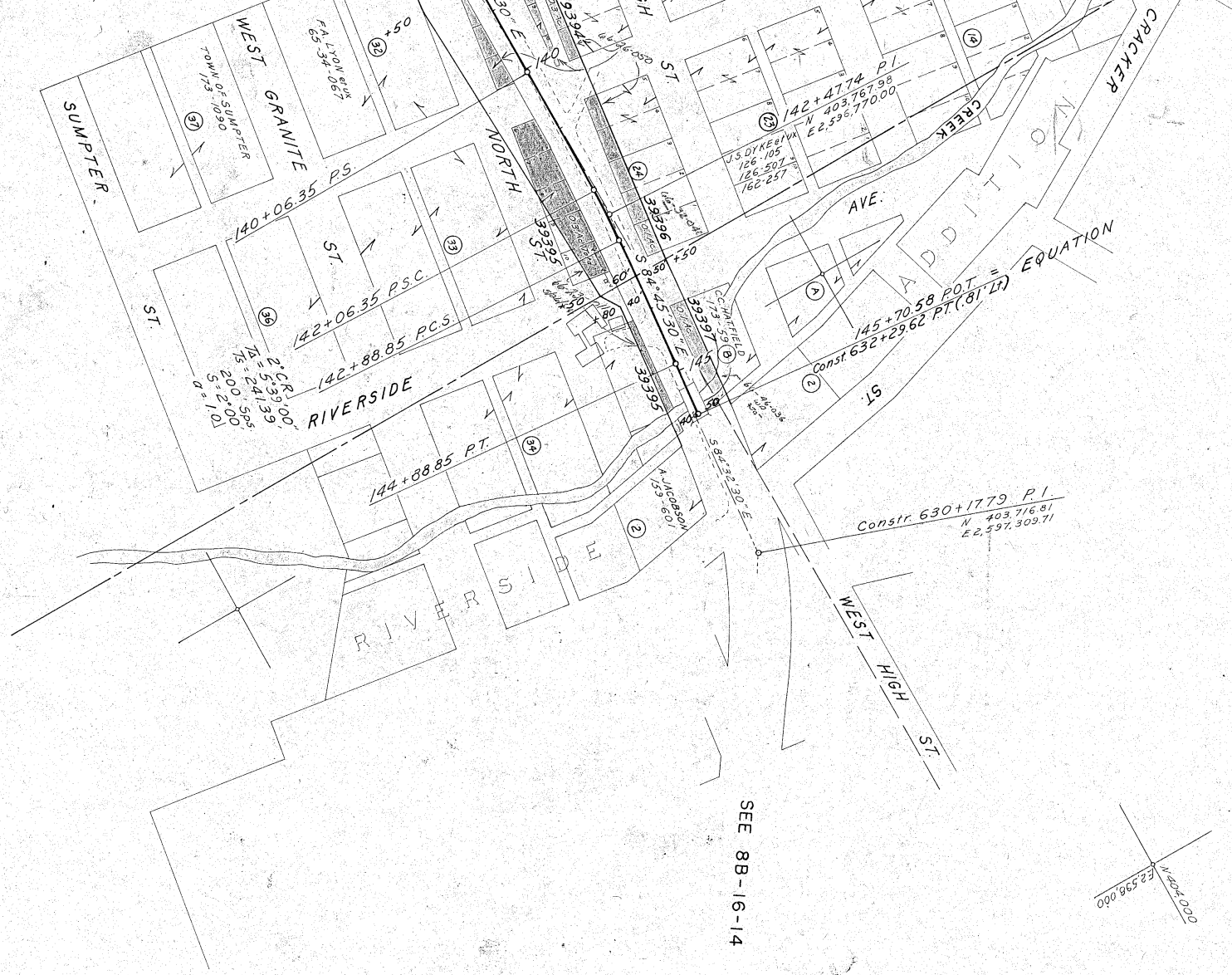
SUMPTER ST.
WEST GRANITE ST.
TOWN OF SUMPTER 173-1090
F.A. LYON et ux 65-34-067
NORTH ST.
RIVERSIDE
RIVERSIDE
CRACKER CREEK
AVE.
ADDITION
ST.
WEST HIGH ST.
140+06.35 P.S.
142+06.35 P.S.C.
142+88.85 P.C.S.
144+88.85 P.T.
2° C.R.
Δ = 5°39'00"
Ts = 241.39
200' sps.
S = 2.00
a = 1.0
S 84°45'30" E
S 84°32'30" E
142+47.74 P.I.
N 403,767.98
E 2,596,770.00
J.S. DYKE et ux 126-105 126-507 162-257
C.C. HATFIELD 173-590
A. JACOBSON 159-601
145+70.58 P.O.T. = Const. 632+29.62 P.T. (.81' Lt) EQUATION
Constr. 630+17.79 P.I.
N 403,716.81
E 2,597,309.71
39394
39395
39396
39397
140
145
+50
SEE 8B-16-14
N 404,000
E 2,598,000

McCULLY
SUMPTE
BAKER C
SCALE:
FEBRUA
DRG. NO.