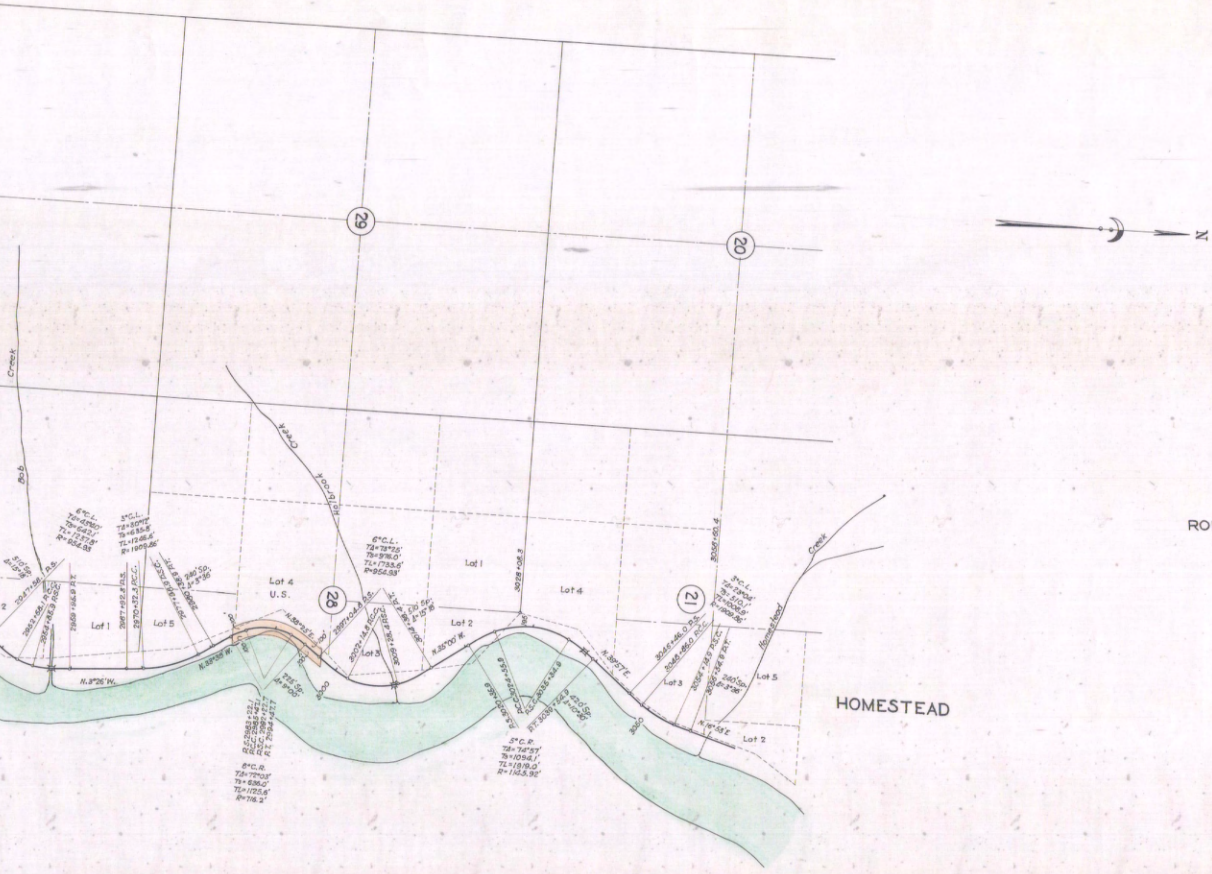
N
20
29
21
28
HOMESTEAD
Homestead Creek
Holbrook Creek
Bob Creek
Lot 1
Lot 2
Lot 3
Lot 4
Lot 5
Lot 4
U.S.
Lot 2
Lot 3
Lot 5
Lot 1
Lot 5
3058+60.4
3028+08.3
3046+46.0 P.S.
3048+86.0 P.C.C.
3054+14.9 P.S.C.
3056+54.9 P.T.
240' Sp.
Δ=3°36'
N.16°58'E.
N.39°57'E.
3050
3°C.L.
TΔ=23°04'
Ts=510.1'
TL=1006.9'
R=1909.86'
5°C.R.
TΔ=74°57'
Ts=1094.1'
TL=1919.0'
R=1145.92'
P.S. 3020+35.9
P.C.C. 3024+55.9
P.S.C. 3035+34.9
P.T. 3038+54.9
420' Sp.
Δ=10°30'
N.35°00'W.
6°C.L.
TΔ=73°25'
Ts=978.0'
TL=1733.6'
R=954.93'
2997+04.4 P.S.
3002+14.4 P.C.C.
3009+28.4 P.S.C.
3014+38.4 P.T.
510' Sp.
Δ=15°18'
N.38°25'E.
3000
725' Sp.
Δ=9°00'
P.S. 2983+22.1
P.C.C. 2985+47.1
P.S.C. 2992+22.7
P.T. 2994+47.7
8°C.R.
TΔ=72°03'
Ts=636.0'
TL=1125.6'
R=716.2'
N.33°38'W.
N.3°26'W.
2970+32.3 P.C.C.
2967+92.3 P.S.
2977+01.0 P.S.C.
2980+13.8 P.T.
240' Sp.
Δ=3°36'
3°C.L.
TΔ=30°12'
Ts=635.8'
TL=1265.6'
R=1909.86'
6°C.L.
TΔ=45°40'
Ts=642.1'
TL=1237.8'
R=954.93
2959+96.9 P.T.
2954+85.9 P.S.C.
2952+58.1 P.C.C.
2947+58. P.S.
510' Sp.
Δ=15°18'

ROBINETTE - HOMESTEAD SECTION
Scale : 1" = 1000'
Aug. 1937
Drg. No. 58-12-1

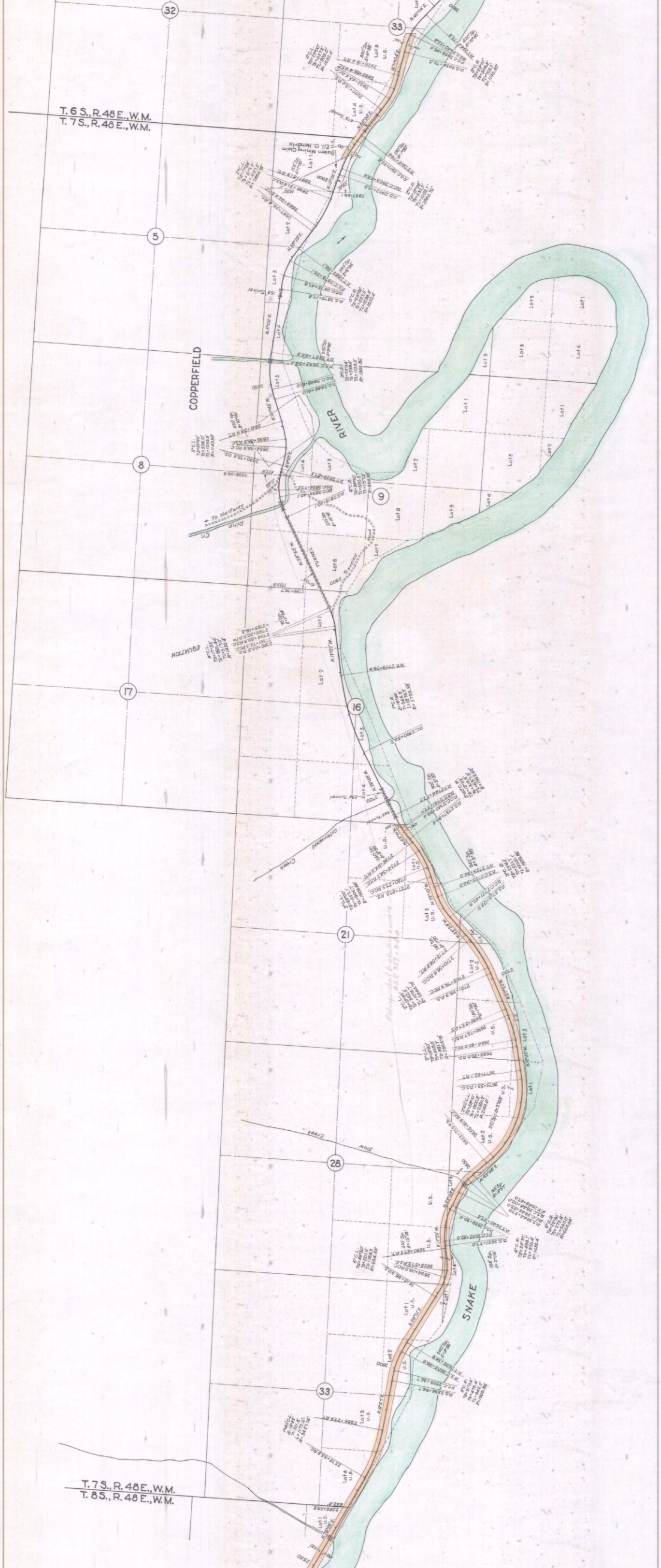
T. 6 S., R. 48 E., W.M.
T. 7 S., R. 48 E., W.M.
T. 7 S., R. 48 E., W.M.
T. 8 S., R. 48 E., W.M.
32
33
5
8
9
16
17
21
28
33
COPPERFIELD
RIVER
SNAKE
To Halfway
Pine Cr.
EQUATION
TUNNEL
Snow Creek
Cottonwood Creek
Lot 1
Lot 2
Lot 3
Lot 4
Lot 5
Lot 6
Lot 7
Lot 8
Lot 9
U.S.

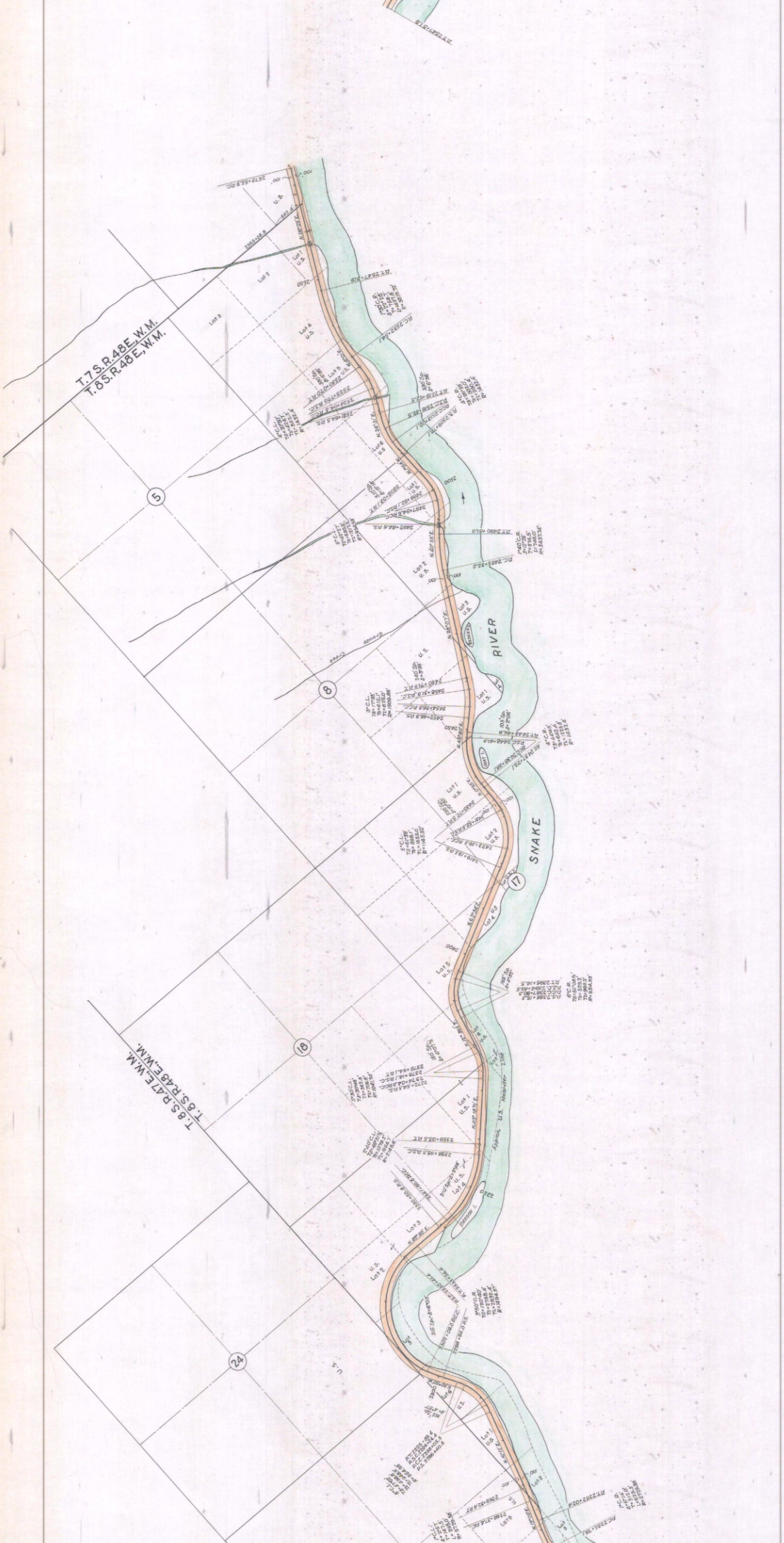
T.7S.,R.48E.,W.M.
T.8S.,R.48E.,W.M.
T.8S.,R.47E.,W.M.
T.8S.,R.48E.,W.M.
5
8
17
18
24
SNAKE
RIVER
Lot 1
Lot 2
Lot 3
Lot 4
Lot 5
U.S.
2500
2400
2300
Approx. U.S. Meander Line

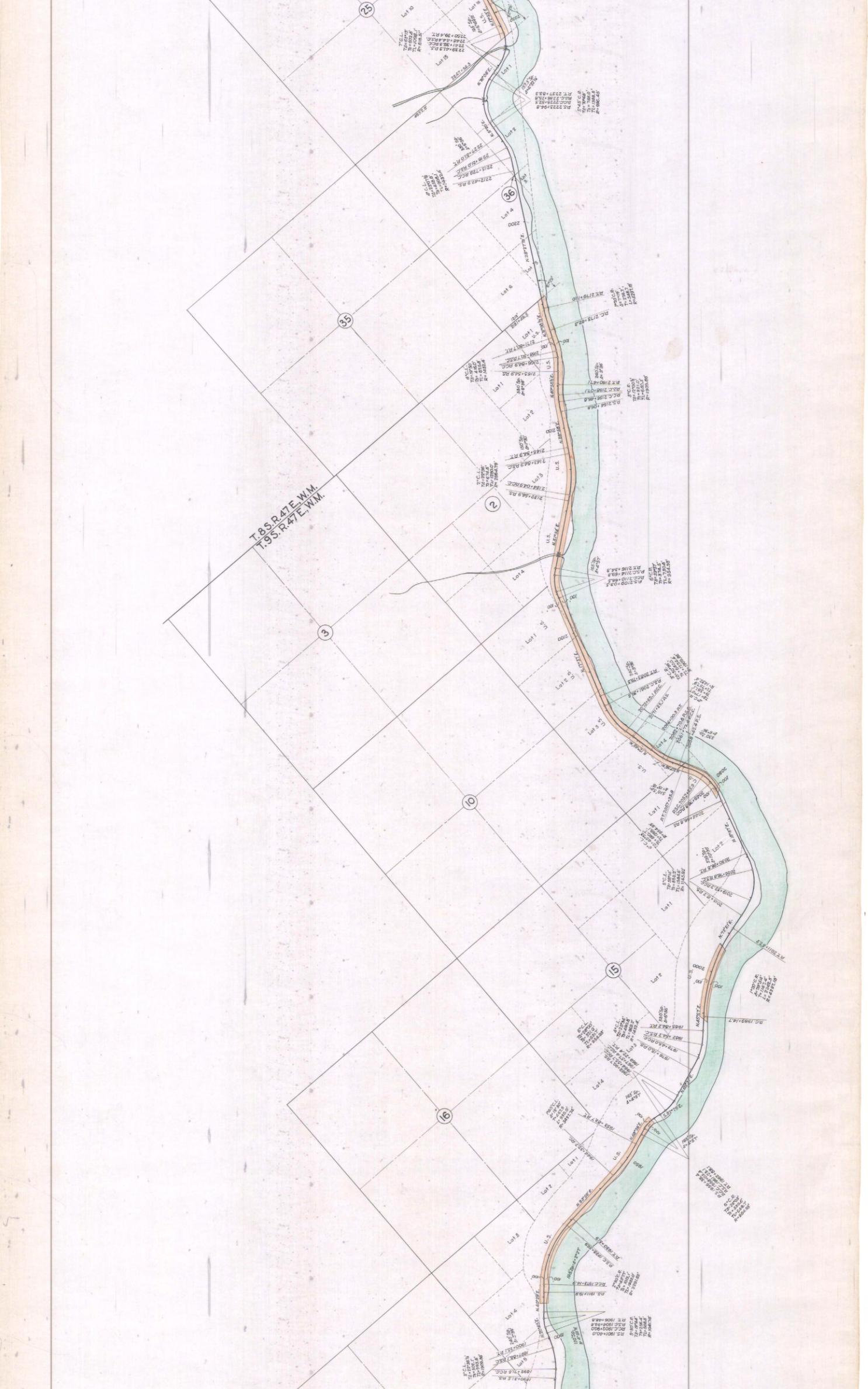

T.8S.R.47E.W.M.
T.9S.R.47E.W.M.
25
36
35
2
3
10
15
16
Lot 1
Lot 2
Lot 3
Lot 4
Lot 6
U.S.
2200
2150
2100
2050
2000
1950

5B-12-

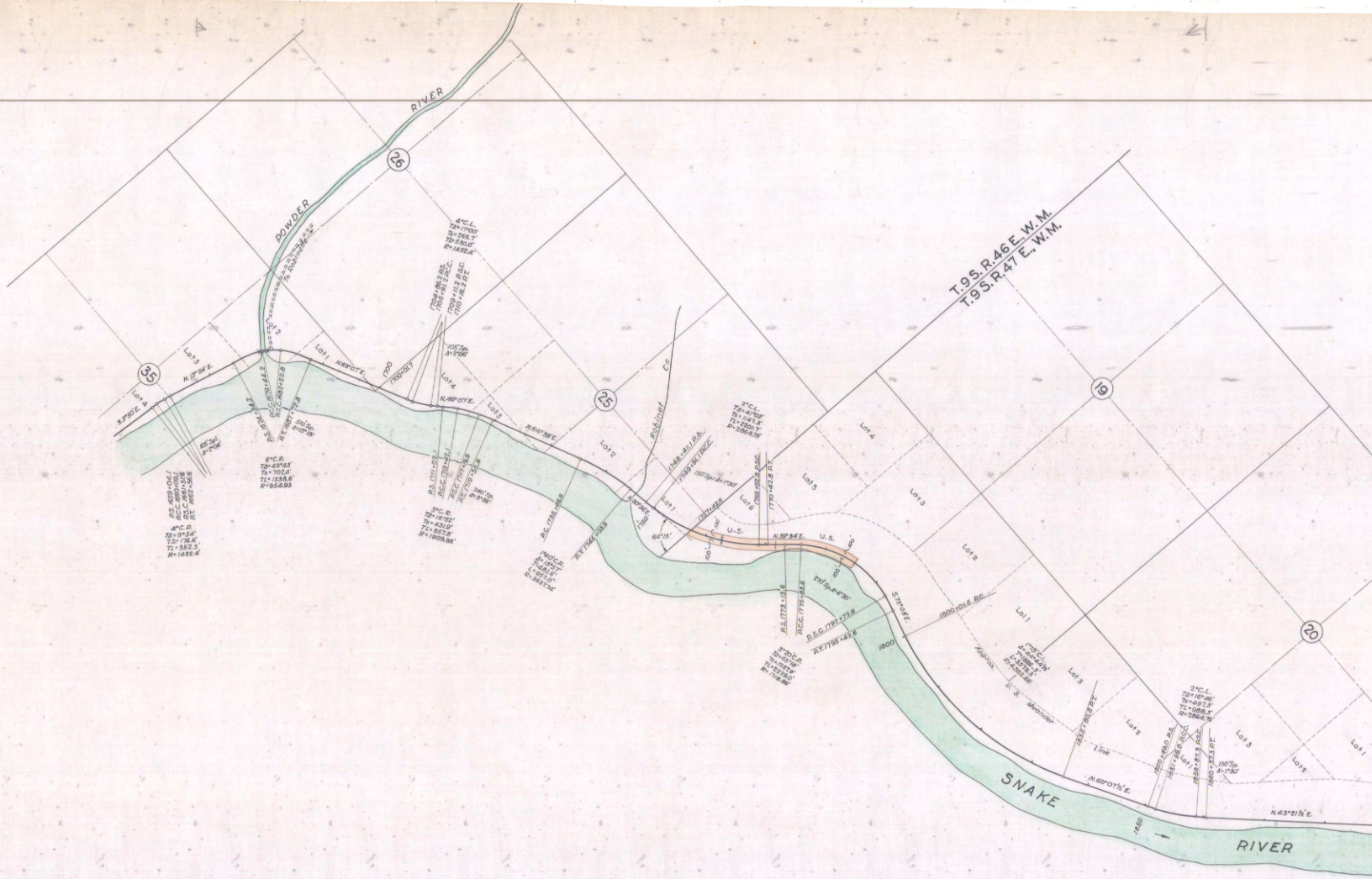
T.9S.R.46E.W.M.
T.9S.R.47E.W.M.
POWDER RIVER
To Robinette
SNAKE RIVER
Robinet Cr.
35
26
25
19
20
Lot 1
Lot 2
Lot 3
Lot 4
Lot 5
Lot 6
U.S.
N.3°30'E.
N.13°24'E.
N.63°07'E.
N.49°07'E.
N.64°39'E.
N.60°56'E.
N.39°34'E.
S.75°08'E.
4°C.R. TΔ=9°54' T.S.=176.6' TL=352.5' R=1432.4'
6°C.R. TΔ=49°43' Ts=702.4' TL=1338.6' R=954.93
4°C.L. TΔ=17°00' Ts=266.7' TL=530.0' R=1432.4'
3°C.R. TΔ=16°32' Ts=431.9' TL=857.8' R=1909.86'
1°40'C.R. Δ=15°57' T=481.6' L=957.0' R=3437.74'
2°C.L. TΔ=41°03' Ts=1147.5' TL=2201.7' R=2864.79'
64°15'
1700
1750
1800

ORESON STATE HIGHWAY DEPARTMENT

Map of

ROBINETTE-HOMESTEAD SECTION of

OREGON & WASHINGTON RAILROAD CO.

(Successors to Northwestern Railroad Co.)

Showing

Relinquished Right of Way through Government
Owned Lands, required for State Highway Route.

BAKER COUNTY

Scale: 1" =1000'
Aug. 1937

Drg. No. 5B-12-1

See other tracing copy
for R/W record

Serial No 030844

RECEIVED
U. S. LAND OFFICE
THE DALLES, ORE.
AUG 13 1937
9 am.

US Land Office The Dalles Oregon Aug 13 1937
I hereby certify that Unpatented Public
Land is affected by the proposed Right
of Way

W. F. Jackson
Register