4B-24-11


DIXIE
Glenn C. Griffith
S.37°47'E.=S.37°46'E.
1820
1830
35" Corr. I. Pipe
24" Conc. Pipe
1840
S.12°21'W.
P.S. 1821+26.1
400' Spiral S=6°00' a=0.75
P.S.C. 1825+24.1
3° C.R. TΔ=50°07' Ts=1094.6
Ctr. of Sec. 4
P.C.S. 1837+94.6
400' Spiral S=6°00' a=0.75
P.T. 1841+94.6= 1841+97.9
EQUATION

OREGON STATE HIGHWAY DEPARTMENT
Constructed Line

DIXIE TO MALHEUR CO. LINE

OLD OREGON TRAIL HIGHWAY &
HUNTINGTON HIGHWAY
BAKER COUNTY

Scale 1"=400'
Feb. 1935
Rev. Nov. 2000

DRG. No. 4B-24-11

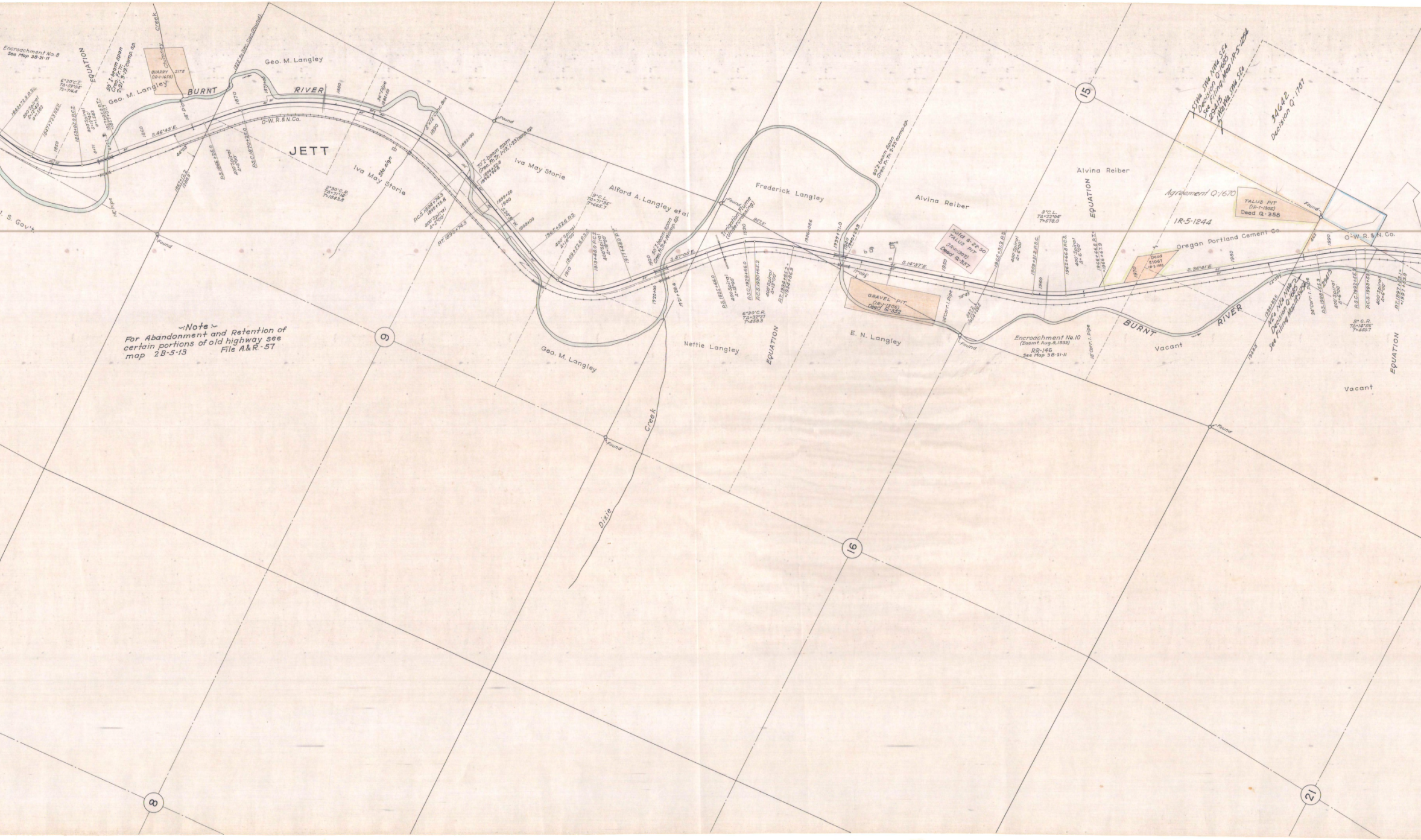
Encroachment No. 8
See Map 3B-21-11
EQUATION
6°20'C.L.
TΔ=59°04'
T=716.4
1843+72.3 P.S.
400'Spiral
S=12°40'
a=1.583
1847+72.3 P.S.C.
1850
1853+03.0 P.C.S.
400'Spiral
S=12°40'
a=1.583
1857+03.0 P.T.
=1857+01.7
50' I-beam span
Creo. Fr. Tr.
2-21', 3-19' comp. sp.
Chimney
Creek
QUARRY SITE
(1R-1-1658)
Geo. M. Langley
Geo. M. Langley
BURNT
RIVER
18" pipe
18" pipe
1860
S.46°43'E.
44°03'
1867+12.2
1288.9'
1323' to Sec. Cor. (Found)
1870
1873+00
1880
P.S.1866+25.0
400'Spiral
Δ=5°00'
P.S.C.1870+25.0
O-W.R.& N.Co.
JETT
U. S. Gov't
Found
2°30'C.R.
TΔ=71°14'
T=1843.8
Iva May Storie
Sta. sign
36" Pipe
1881+50
3'x12' Conc. Box
1890
1893+00
P.C.S.1894+74.3
1895+15.8
400'Spiral
Δ=5°00'
P.T.1898+74.3
70' I-beam span
Creo. Fr. Tr. 1-19', 1-23' comp. sp.
1896+52.8
1896+90.8
Found
Iva May Storie
1899+50
1900
S.24°51'W.
1903+00
1905+52.6 P.S.
400'Spiral
Δ=18°00'
1909+52.6 P.S.C.
1910
1913+48.0 P.C.S.
400'Spiral
Δ=18°00'
1917+48.0 P.T.
9°C.L.
TΔ=71°35'
T=665.7
Alford A. Langley et al
50' I-beam span
Creo. Fr. Tr. 4-19' comp. sp.
1920
1920+00
1921+28.6
S.47°04'E.
9
Geo. M. Langley
Dixie
Creek
Found
Found
Irrigation Flume
(Undercrossing)
957.2'
P.S.1925+66.0
400'Spiral
Δ=13°00'
P.S.C.1929+66.0
1930
P.C.S.1930+65.2
400'Spiral
Δ=13°00'
P.T.1934+65.2
=1934+86.9
1936+086
6°30'C.R.
TΔ=32°27'
T=458.3
Nettie Langley
EQUATION
Frederick Langley
60' I-beam Span
Creo. Fr. Tr. 2-23' comp. sp.
1939+21.0
1940
1940+29.5
17°09½'
Barn
S.14°37'E.
GRAVEL PIT
(1R-1-1306)
Deed Q-352
E. N. Langley
24" Corr. I. Pipe
74°43'
547.2
1954+59.5
Found
Alvina Reiber
Sold 8-22-50
TALUS PIT
(1R-1-1307)
Deed Q-357
1950
1955+31.2 P.S.
400'Spiral
Δ=6°00'
1959+31.2 P.S.C.
1960
1962+66.8 P.C.S.
400'Spiral
Δ=6°00'
1966+66.8 P.T.
=1966+67.9
8°C.L.
TΔ=22°04'
T=573.0
Encroachment No. 10
(Easmt. Aug. 8, 1933)
RR-146
See Map 3B-21-11
18" Corr. I. Pipe
15
Alvina Reiber
EQUATION
S SW¼ SW¼ NW¼ SE¼
Decision Q-1685
See Filing Map 1R-5-1254
29415
W½ W½ SW¼ SE¼
34642
Decision Q-1787
Agreement Q-1670
TALUS PIT
(1R-1-1305)
Deed Q-358
Found
1R-5-1244
Oregon Portland Cement Co.
Deed
S1067
1R-2-1983
1970
1980
S.36°41'E.
465
1990
O-W.R.& N.Co.
52°39½'
1986+83.6
NE¼ NE¼ NW¼
Decision Q-1685
See Filing Map 1R-5-1254
1948.3'
24" Corr. I. Pipe
P.S.1988+55.3
29415
400'Spiral
Δ=6°00'
P.S.C.1992+55.3
P.C.S.1993+58.1
400'Spiral
Δ=6°00'
P.T.1997+58.1
=1997+53.9
3°C.R.
TΔ=14°56'
T=460.7
BURNT
RIVER
Vacant
EQUATION
Vacant
Found
16
8
21

-Note-
For Abandonment and Retention of
certain portions of old highway see
map 2B-5-13 File A&R-57

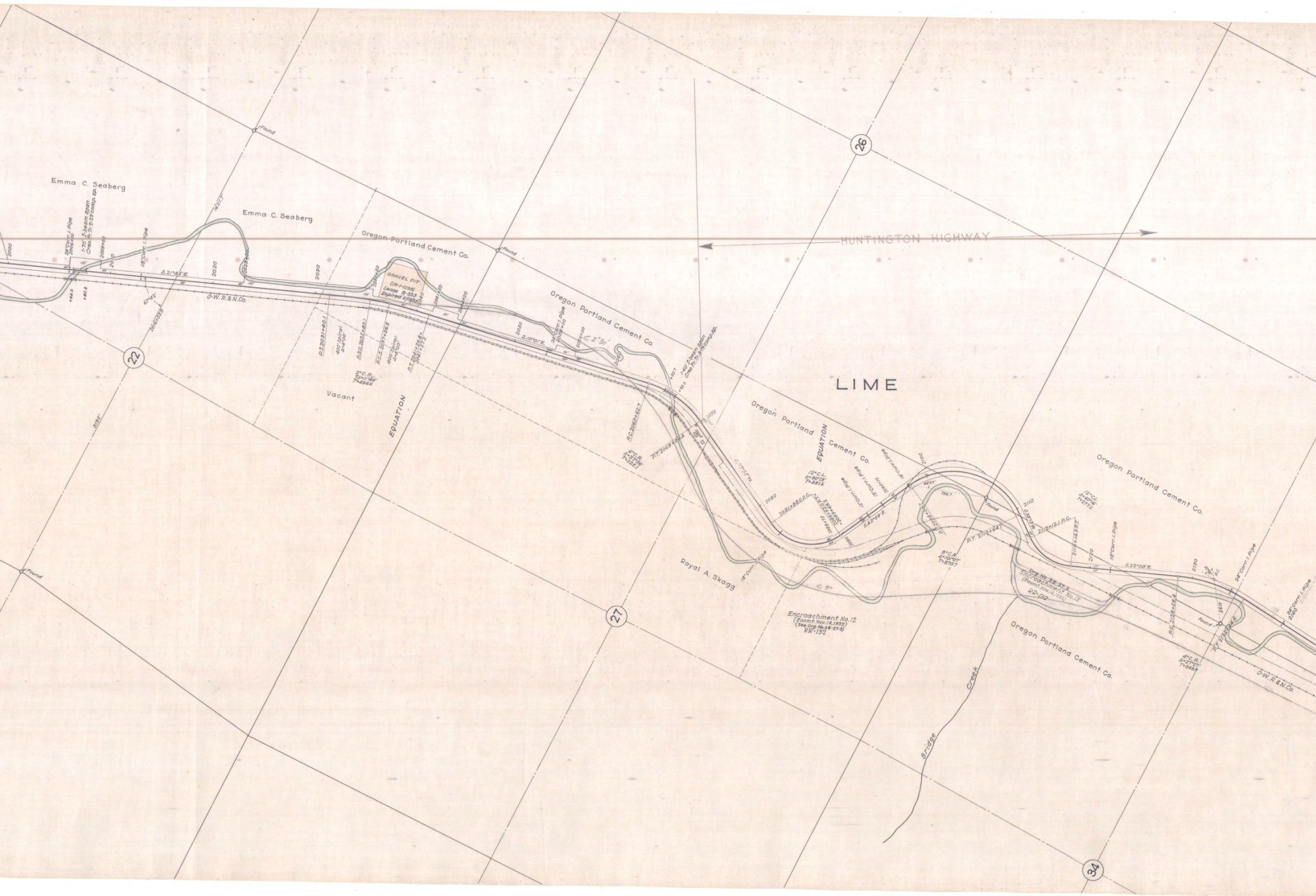
HUNTINGTON HIGHWAY
LIME
Emma C. Seaberg
Emma C. Seaberg
Oregon Portland Cement Co.
Oregon Portland Cement Co.
Oregon Portland Cement Co.
Oregon Portland Cement Co.
Oregon Portland Cement Co.
Vacant
Royal A. Skagg
O-W. R. & N. Co.
O-W. R. & N. Co.
GRAVEL PIT
(IR-1-1298)
Lease G-353
Expired 11/13/35
EQUATION
EQUATION
Found
Found
Found
Found
Found
22
26
27
34
2000
2010
2020
2030
2040
2050
2060
2070
2080
2090
2100
2110
2120
2130
2140
24"Corr. I. Pipe 2006+00
1-70' I-beam Span Creo. R. Tr. 2-23' comp. sp.
2009+00
18"Corr. I. Pipe
2023+00
+44.0
+62.8
S. 21°45' E.
67°42'
2016+33.3
1621.7'
3193'
2035+50
2041+50
2044+00
P.S. 2031+40.1
400' Spiral Δ=4°00'
P.S.C. 2035+40.1
P.C.S. 2037+26.8
400' Spiral Δ=4°00'
P.T. 2041+26.8= 2041+27.2
2°C.R. Δ=11°44' T=494.6
S. 10°01' E.
24"Corr. I. Pipe 2054+00
2056+00
C 2°30'
1-60' I-beam Span Creo. Tr. 3-19' comp. sp.
+32.7
+52.3
P.C. 2063+62.7
P.T. 2069+89.4
6°C.R. Δ=37°36' T=325.1
S. 27°35' W.
12°C.L. Δ=90°29' T=881.6
2081+98.0 P.C.
2089+52.0 P.T.
2089+68.2
2086+32
12"Corr. I. Pipe
12"Corr. I. Pipe
2095+76
18"Corr. I. Pipe
S. 62°54' E.
44°07'
736.7
P.C. 2098+00.2
P.T. 2110+64.7
8°C.R. Δ=101°07' T=870.7
S. 38°21' W.
2113+12.1 P.C.
2118+14.3 P.T.
12°C.L. Δ=60°16' T=277.2
18"Corr. I. Pipe
S. 22°03' E.
P.C. 2128+58.4
P.T. 2135+44.6
4°C.R. Δ=27°27' T=349.8
P.I.
24"Corr. I. Pipe
24"Corr. I. Pipe 2140
C 3°
Encroachment No. 12
(Easmt. Nov. 14, 1932)
(See Drg. No. 38-27-3)
RR-132
Drg. No. 38-27-3
Encroachment No. 13
(Easmt. Nov. 14, 1932)
RR-132
Bridge
Creek

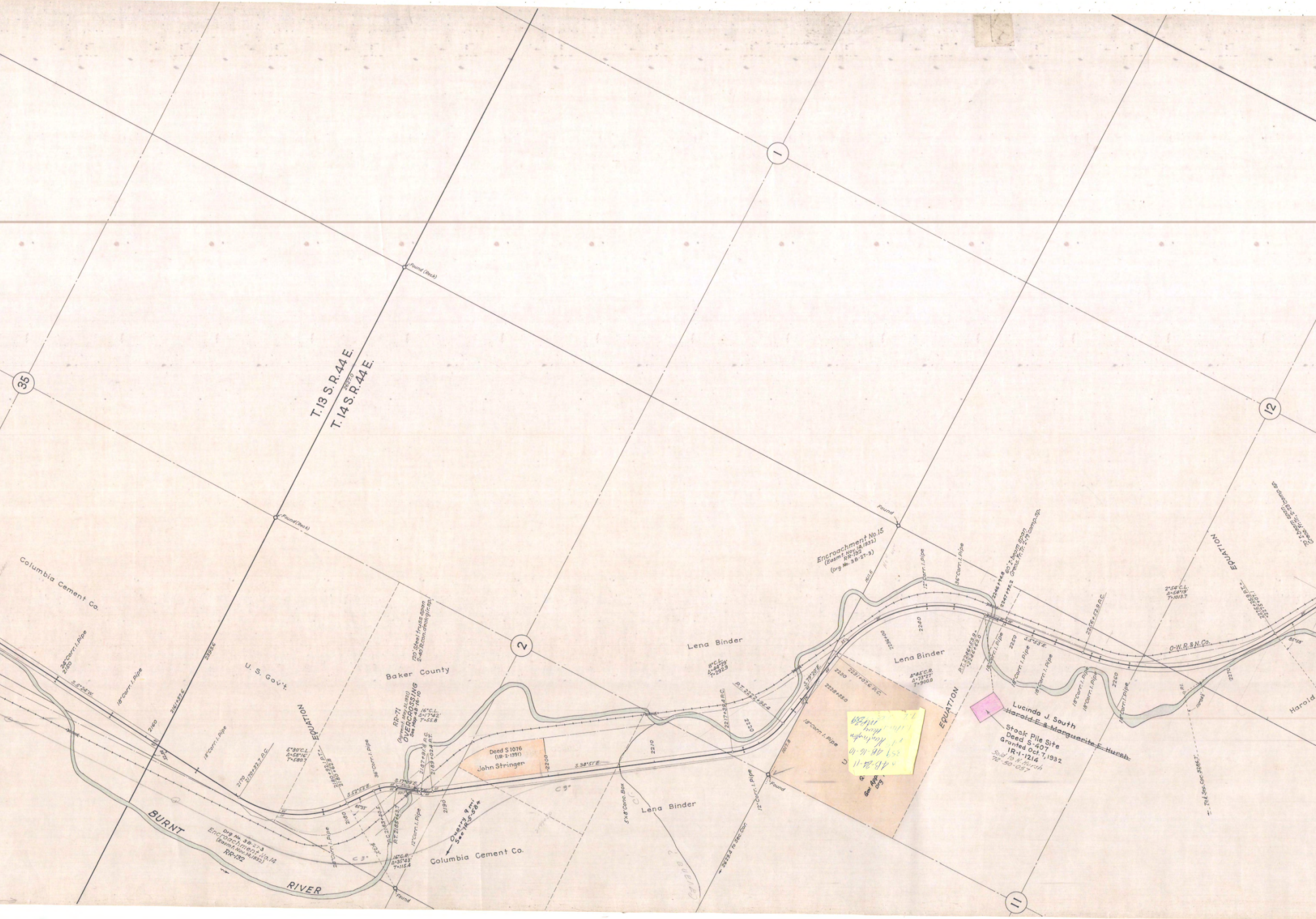

35
1
2
12
11
T.13 S.R.44 E.
T.14 S.R.44 E.
2393.6
Found (Rock)
Found
Columbia Cement Co.
U. S. Gov't.
Baker County
Lena Binder
24" Corr. I. Pipe
2150
S.5°24'W.
18" Corr. I. Pipe
2160
2161+37.6
2170
2170+32.7 P.C.
5°30' C.L.
Δ=58°16'
T=580.7
EQUATION
2180+92.1 P.T.
2180+62.8
36" Corr. I. Pipe
S.52°52'E.
2180
65°35'
RR-71
(Agreemt. May 31, 1921)
OVERCROSSING
See Map 4B-16-10
16° C.L.
Δ=17°42'
T=55.8
120' Steel truss span
2-40' R.con.deck gir.sp.
S.17°09'E.
2187+91.8 P.C.
2189+02.4 P.T.
P.C. 2183+20.5
P.T. 2185+63.7
12" Corr. I. Pipe
16° C.R.
Δ=35°43'
T=115.4
2190
Quarry 9 mi
See 1R-5-584
C 3°
BURNT
RIVER
Drg. No. 3B-27-3
Encroachment No. 14
(Easmt. Nov. 14, 1932)
RR-132
Deed S 1076
(1R-2-1391)
John Stringer
2200
S.34°51'E.
5'x8' Conc. Box
2210
8° C.L.
Δ=44°29'
T=292.9
2217+39.4 P.C.
P.T. 2222+95.4
2220
12" Corr. I. Pipe
2629.4 to Sec. Cor.
S.79°20'E.
1017.8
Encroachment No. 15
(Easmt. Nov. 14, 1932)
RR-132
(Drg. No. 3B-27-3)
1611.6
12" Corr. I. Pipe
36" Corr. I. Pipe
2230
2231+07.6 P.C.
2228+83.0
18" Corr. I. Pipe
2236+00
2240
4°45' C.R.
Δ=73°27'
T=900.0
P.T. 2246+53.9
2246+63.0
2246+94.8
2247+95.2
60' I-beam span
Creos. Fr. Tr. 2-19' Comp. sp.
18" Corr. I. Pipe
2250
S.5°53'E.
2256+52.9 P.C.
2260
2270
O-W.R.&N. Co.
2° 54' C.L.
Δ=54°19'
T=1013.7
2275+07.1
2275+29.9 P.T.
65°58'
110°06'
Tot. Sec. Cor. 3286.7
Lucinda J. South
~~Harold E. & Marguerite E. Hursh~~
Stock Pile Site
Deed S-407
Granted Oct. 7, 1932
IR-1-1214
Sold to H. Hursh
72-50-057
4B-24-11
359 4B-16-10
Harold

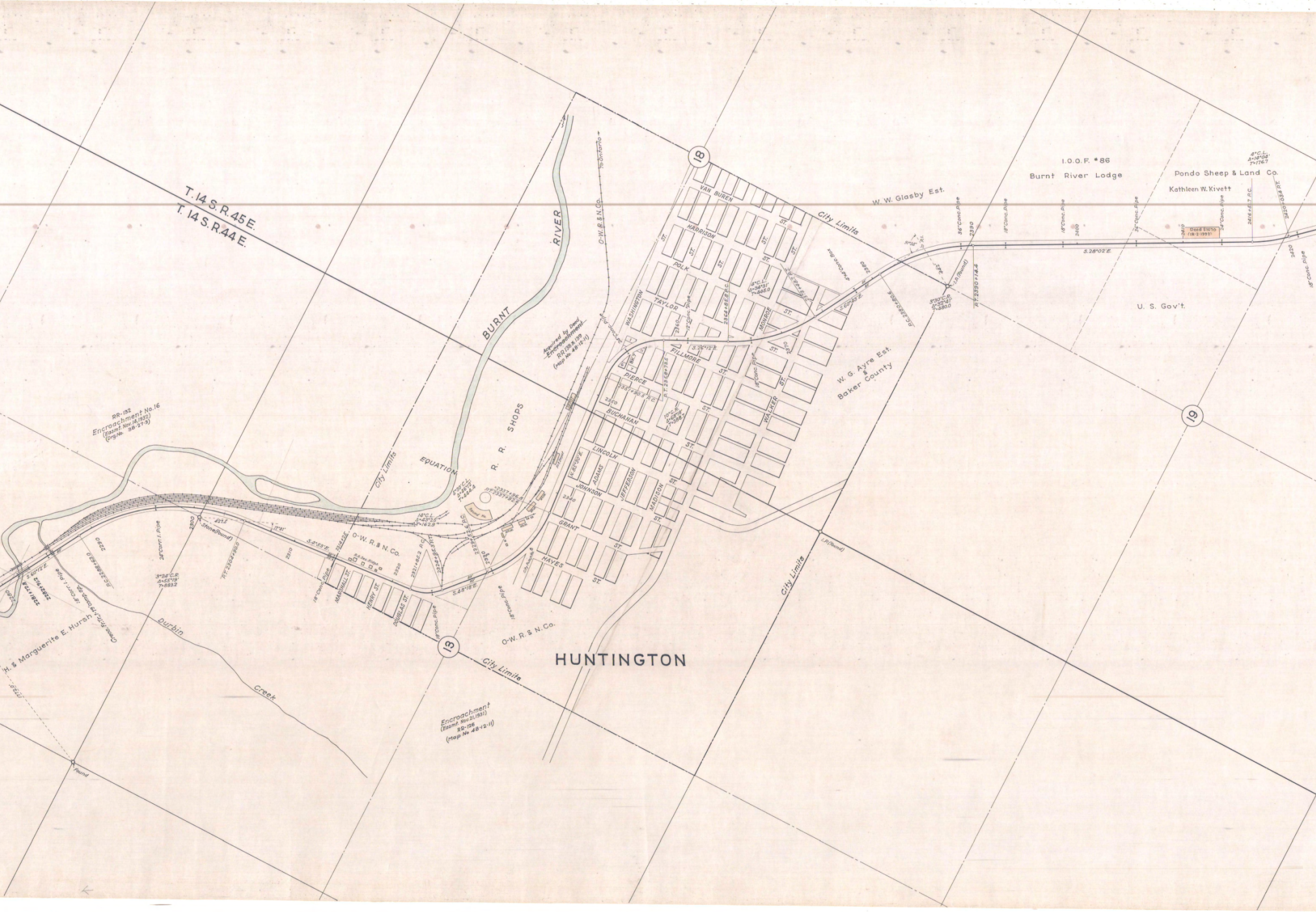
T. 14 S. R. 45 E.
T. 14 S. R. 44 E.
18
19
13
HUNTINGTON
BURNT RIVER
R. R. SHOPS
EQUATION
City Limits
O-W. R. & N. Co.
To Ontario
Acquired by Deed
Encroachment
RR 138 & 139
(Map No. 48-12-11)
RR-132
Encroachment No. 16
(Easmt. Nov. 14, 1932)
(Drg. No. 38-27-3)
Encroachment
(Easmt. Nov. 21, 1931)
RR-126
(Map No. 48-12-11)
W. W. Glasby Est.
I. O. O. F. #86
Burnt River Lodge
Pondo Sheep & Land Co.
Kathleen W. Kivett
U. S. Gov't.
W. G. Ayre Est.
&
Baker County
H. & Marguerite E. Hursh
Durbin
Creek
Deed $1070 (12-2-1992)
S. 28°02' E.
S. 60°49' E.
S. 26°12' E.
S. 4°59' E.
S. 48°18' E.
S. 60°12' E.
3°30' C.R. Δ=32°41' T=480.0
4° C.L. Δ=14°04' T=176.7
4° C.L. Δ=34°31' T=445.0
3°24' C.R. Δ=55°19' T=883.2
14° C.L. Δ=43°25' T=162.9
5°30' C.L. Δ=26°12' T=444.4
I.P. (Found)
Stone (Found)
Found
P.T. 2390+14.4
P.T. 2304+90.0
P.C. 2380+80.6
2416+51.7 P.C.
2420+03.4 P.T.
2364+85.8 P.C.
2351+90.5 P.C.
2321+85.2 P.C.
2337+96.5
P.T. 2337+92.5
36" Conc. Pipe
18" Conc. Pipe
24" Conc. Pipe
12" Conc. Pipe
24" Corr. I. Pipe
18" Corr. I. Pipe
4'x4' Conc. Box
Round Hs.
2290
2300
2310
2320
2340
2350
2360
2370
2380
2390
2400
2410
2420
VAN BUREN
HARRISON
POLK
TAYLOR
WASHINGTON
FILLMORE
PIERCE
BUCHANAN
LINCOLN
ADAMS
JOHNSON
JEFFERSON
MADISON
GRANT
HAYES
MONROE
WALKER
MARSHALL ST.
HENRY ST.
DOUGLAS ST.
ST.

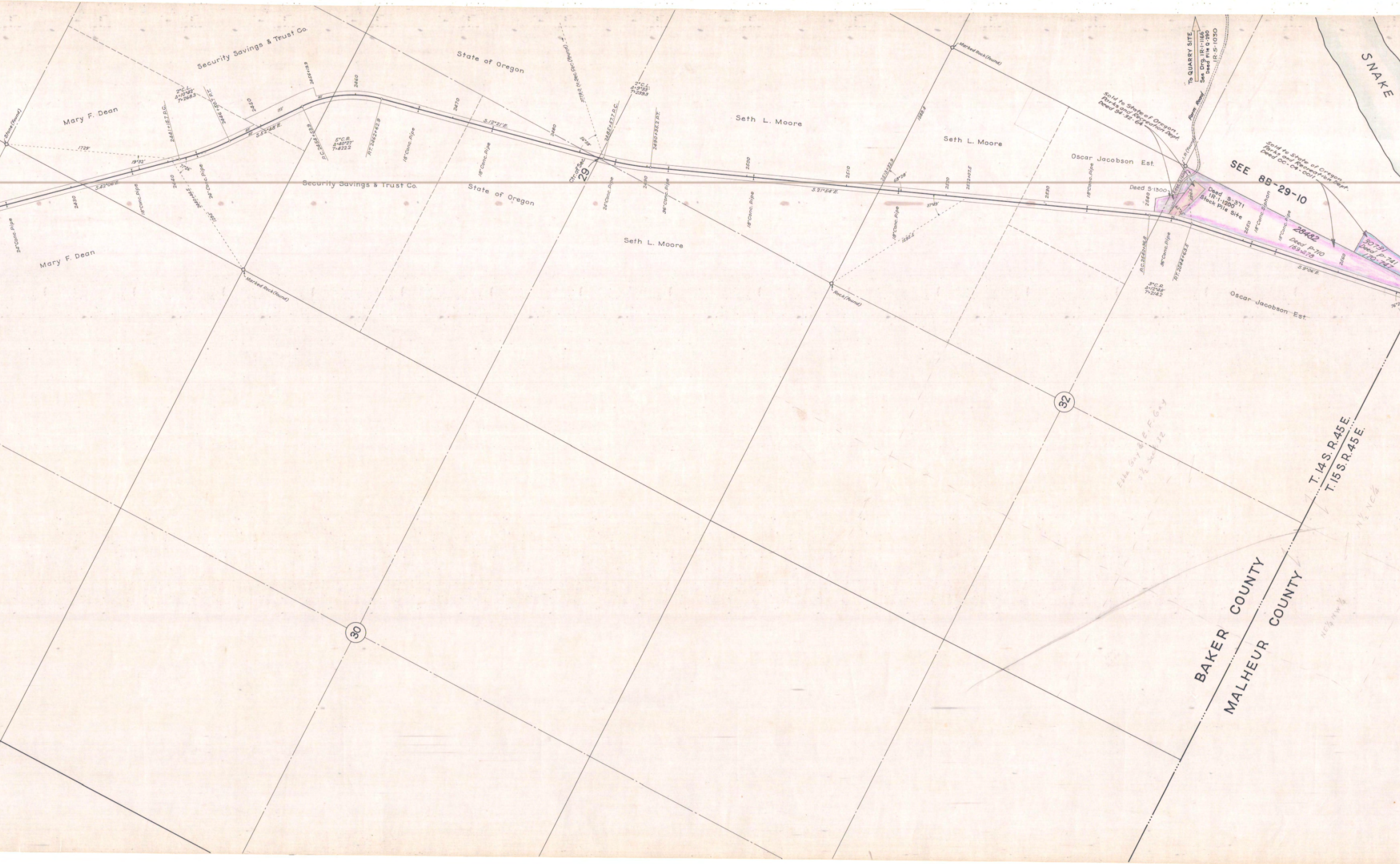

Security Savings & Trust Co.
State of Oregon
Mary F. Dean
Stone (found)
1729'
19°32'
S.42°06'E.
2°C.L.
Δ=10°42'
T=268.3
2441+15.7 P.C.
2446+50.7 P.T.
S.52°48'E.
2454+53.9 P.C.
2456+19.9
5°C.R.
Δ=40°27'
T=422.2
P.T. 2462+62.9
2430
2440
2450
2460
2470
2480
2490
2500
2510
2520
2530
2540
2550
2560
18" Conc. Pipe
24" Conc. Pipe
36" Conc. Pipe
S.12°21'E.
Security Savings & Trust Co.
State of Oregon
Ctr. of Sec.
29
2°C.L.
Δ=9°33'
T=239.3
2485+57.7 P.C.
2490+35.2 P.T.
Seth L. Moore
S.21°54'E.
2513+32.9
2532+07.5
1588.4
68°28'
37°49'
1595.5
Marked Rock (found)
Rock (found)
Oscar Jacobson Est.
Deed S-1300
Deed S-371
IR-1-1200
Stock Pile Site
P.C. 2540+86.8
P.T. 2544+63.5
3°C.R.
Δ=12°48'
T=214.2
S.9°06'E.
18" Conc. Siphon
To QUARRY SITE
See Drg. IR-1-1166
Deed File Q-290
IR-5-1030
Farm Road
Sold to State of Oregon, Parks and Recreation Dept. Deed 94-32-64
Sold to State of Oregon, Parks and Recreation Dept. Deed 00-04-0011
SEE 8B-29-10
28482
Deed P-710
169-278
30731
Deed P-741
170-747
SNAKE
30
32
T.14 S. R.45 E.
T.15 S. R.45 E.
BAKER COUNTY
MALHEUR COUNTY

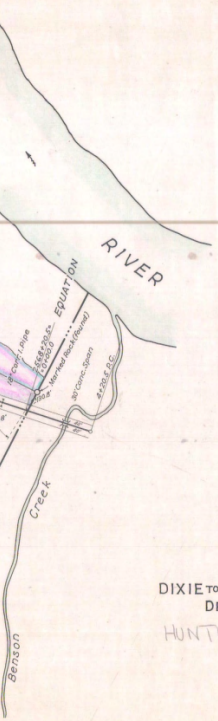
RIVER
EQUATION
18" Corr. I. Pipe
2568+20.5 = 0+00.0
Marked Rock (Found)
30' Conc. Span
4+20.5 P.C.
Creek
Benson

DIXIE TO MALHEUR CO. LINE
DRG. NO. 4B-24-11
HUNTINGTON HWY.