Relocated Line 1934

OREGON STATE HIGHWAY DEPARTMENT
Located Line

GALES-DIXIE SECTION

OLD OREGON TRAIL HIGHWAY

BAKER COUNTY

Scale 1" = 100'   July 1934

Drg. No. 4B-21-4

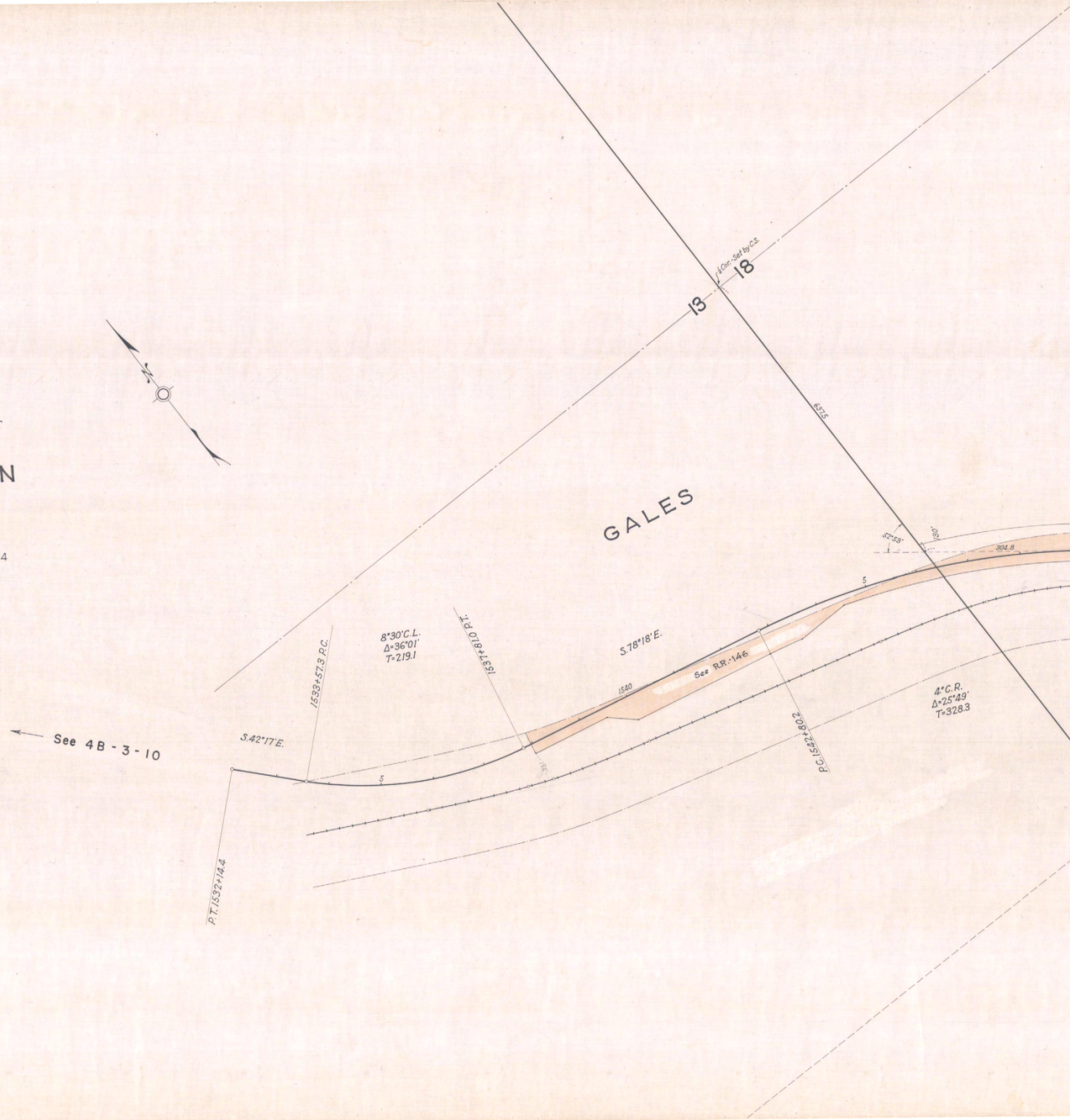
N
13
18
¼ Cor.-Set by C.S.
637.5
GALES
52°53'
130'
304.8
5
See 4B-3-10
S.42°17'E.
P.T. 1532+14.4
1533+57.3 P.C.
8°30' C.L.
Δ=36°01'
T=219.1
1537+81.0 P.T.
5
S.78°18'E.
1540
See R.R.-146
P.C. 1542+80.2
4° C.R.
Δ=25°49'
T=328.3

T. 12 S., R. 44 E. W.M.
DRG.NO. 4B-21-4

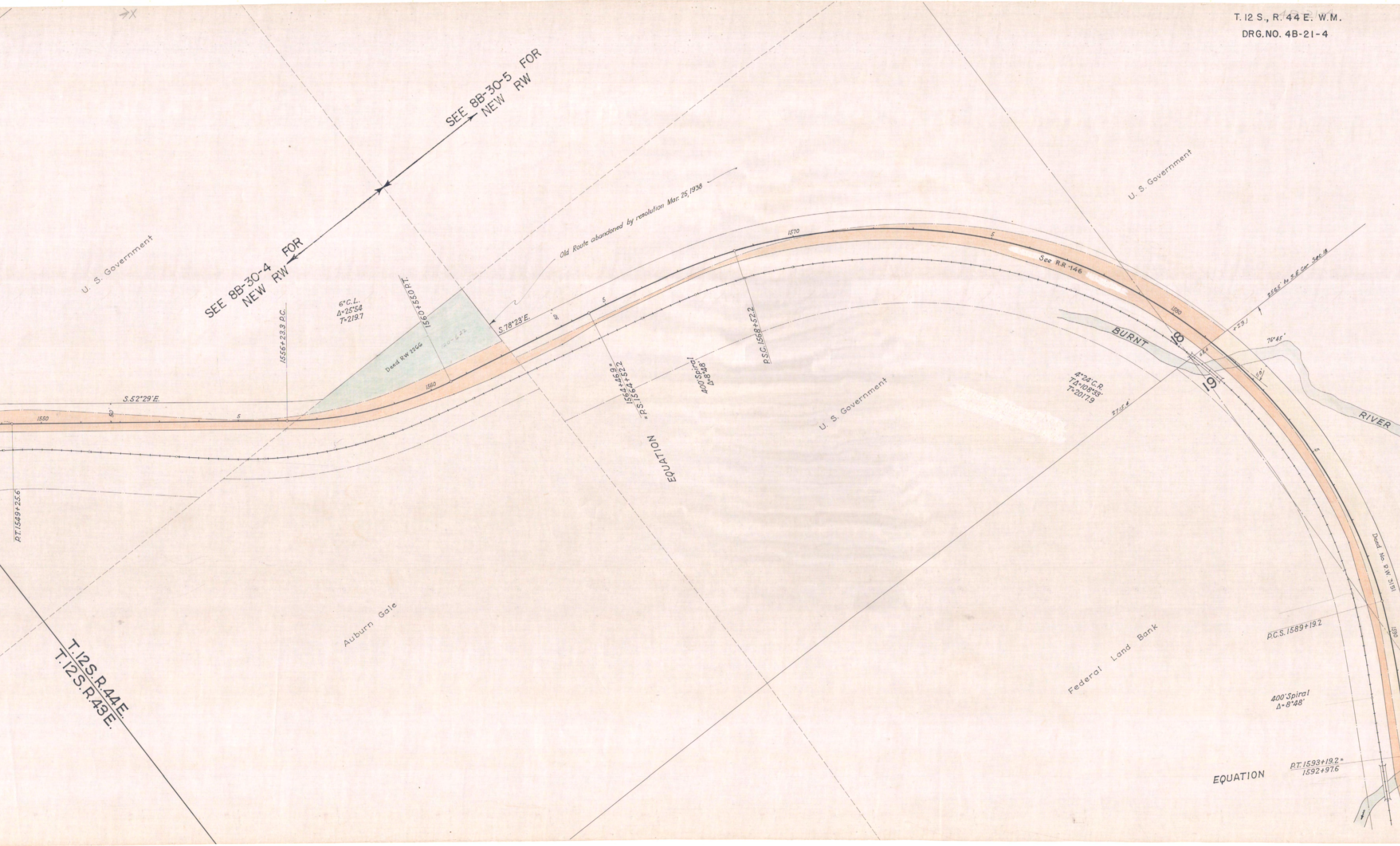
SEE 8B-30-5 FOR NEW RW
SEE 8B-30-4 FOR NEW RW
U. S. Government
Old Route abandoned by resolution Mar. 25, 1938
6° C.L.
Δ=25°54
T=219.7
1556+23.3 P.C.
1560+55.0 P.T.
Deed RW 2266
120-622
S.78°23'E.
S.52°29'E.
1550
50
5
1560
1570
1580
1590
P.T. 1549+25.6
1564+46.9 =
P.S. 1564+52.2
EQUATION
400' Spiral
Δ=8°48'
P.S.C. 1568+52.2
U. S. Government
See R.R-146
U. S. Government
2565' to S.E. Cor. Sec. 18
+23.1
76°45'
BURNT
18
19
RIVER
50'
4°24' C.R.
TΔ=108°33'
T=2017.9
2715.4'
Deed No. R.W. 3151
Auburn Gale
Federal Land Bank
P.C.S. 1589+19.2
400' Spiral
Δ=8°48'
EQUATION
P.T. 1593+19.2 =
1592+97.6
T.12S. R.44E.
T.12S. R.43E.

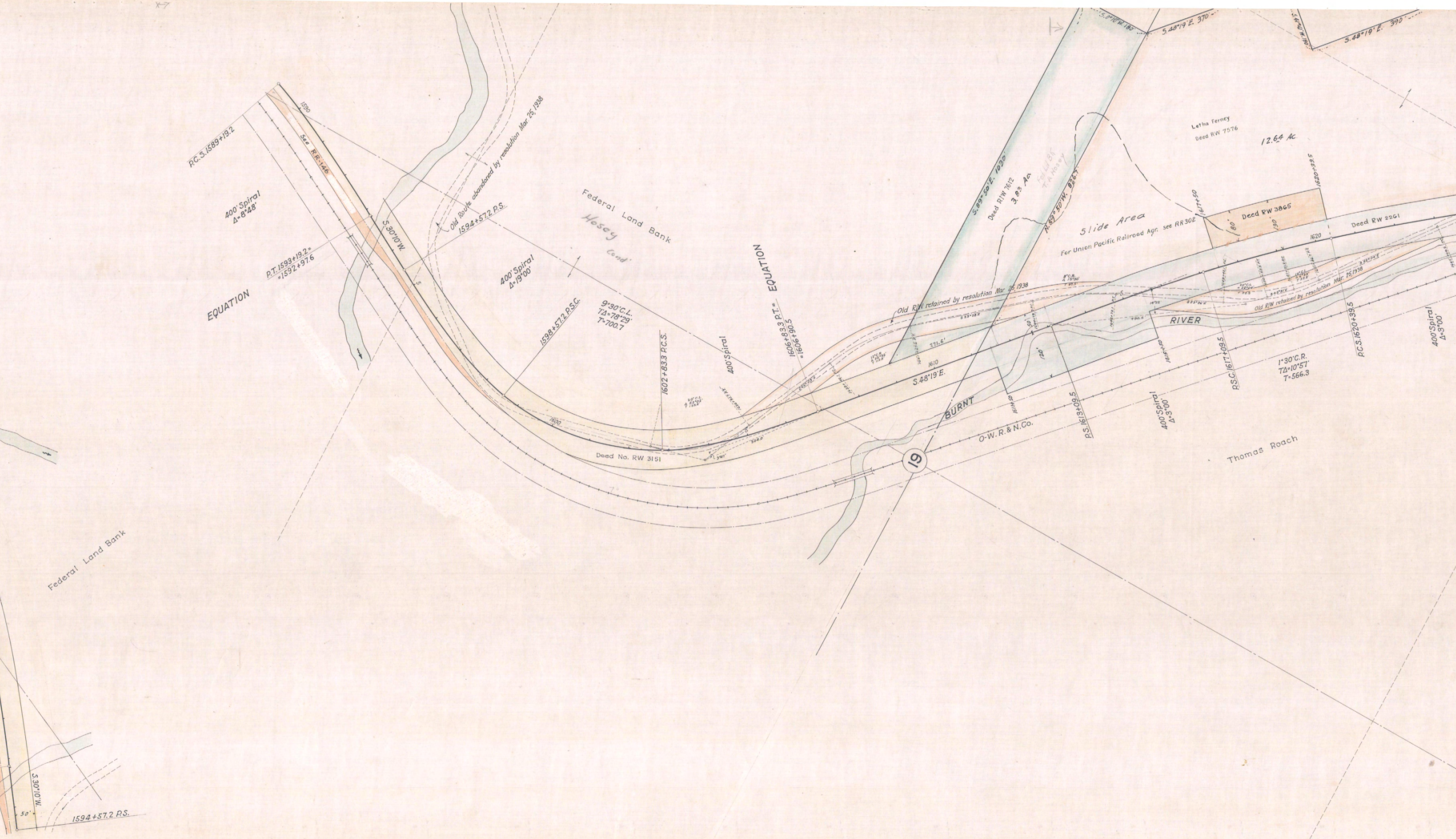
P.C.S. 1589+19.2
1590
See R.R.-146
400' Spiral
Δ=8°48'
P.T. 1593+19.2=
=1592+97.6
EQUATION
S.30°10'W.
Old Route abandoned by resolution Mar. 25, 1938
1594+57.2 P.S.
Federal Land Bank
Hosey
Cond'
400' Spiral
Δ=19°00'
1598+57.2 P.S.C.
9°30' C.L.
TΔ=78°29'
T=700.7
1600
1602+83.3 P.C.S.
Deed No. RW 3151
400' Spiral
1606+83.3 P.T.=
=1606+90.5
EQUATION
S.0°10'W. 180'
S.48°19'E. 370'
S.48°19'E. 390'
S.89°50'E. 1030'
Deed R/W 7612
3.83 Ac
Fed Ld Bk
T. A. Hosey
N.89°50'W. 926.7'
Letha Ferney
Deed RW 7576
12.64 Ac
Slide Area
For Union Pacific Railroad Agr. see RR 302
1617+50
Deed RW 3865
80'
130'
1620+39.5
Deed RW 2261
1620
Old R/W retained by resolution Mar. 25, 1938
271.6'
1610
S.48°19'E.
50'
120'
RIVER
BURNT
1614+50
P.S. 1613+09.5
400' Spiral
Δ=3°00'
P.S.C. 1617+09.5
1°30' C.R.
TΔ=10°57'
T=566.3
P.C.S. 1620+39.5
400' Spiral
Δ=3°00'
O-W. R. & N. Co.
19
Thomas Roach
Federal Land Bank
S.30°10'W.
50'
1594+57.2 P.S.

SEE 8B-30-5 FOR NEW RW

4B-21-4

T.12 S., R.44 E.W.M.
DRG.NO. 4B-21-4

T.12 S. R.44 E
4B-21-4

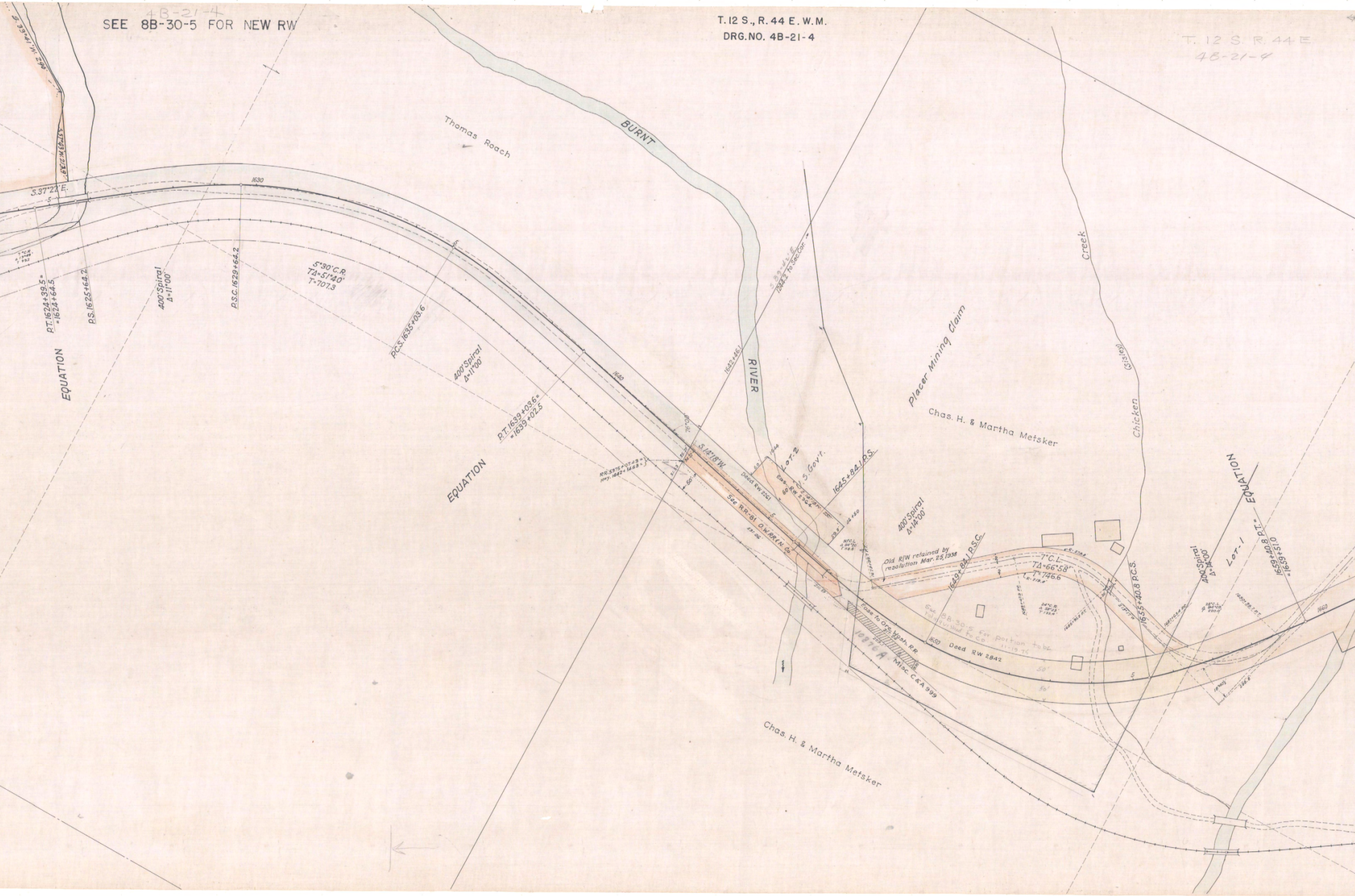
Thomas Roach
BURNT
RIVER
Creek
Chicken
(Sisley)
S.37°22'E.
S.37°43'W. 213.9
1630
P.T. 1624+39.5 =
=1624+64.5
P.S. 1625+64.2
400' Spiral
Δ=11°00'
P.S.C. 1629+64.2
5°30' C.R.
TΔ=51°40'
T=707.3
P.C.S. 1635+03.6
400' Spiral
Δ=11°00'
P.T. 1639+03.6 =
=1639+02.5
EQUATION
EQUATION
1640
1642+46.1
76°00'
S.14°18'W.
RR. 5975+07.43 =
Hwy. 1642+14.63 =
50'
Deed RW 2261
See R.R.-81 O.W.R.R.& N. Co.
Lot-2
S.Gov't.
Eas. RW 2364
60
1645+84.1 P.S.
Placer Mining Claim
Chas. H. & Martha Metsker
400' Spiral
Δ=14°00'
Old R/W retained by resolution Mar. 25, 1938
1649+84.1 P.S.C.
7°C.L.
TΔ=66°58'
T=746.6
24°C.R.
Δ 58°23'
T 133.4
Ease to Ore. Wash. R.R.
10876A
Misc. C&A 999
1650
Deed RW 2842
See 8B-30-5 for portion to be relinquished to Co. 11-19-76
50'
50'
1655+40.8 P.C.S.
400' Spiral
Δ=14°00'
Lot-1
EQUATION
1659+40.8 P.T. =
=1659+51.0
1660
Chas. H. & Martha Metsker

4B-21-4

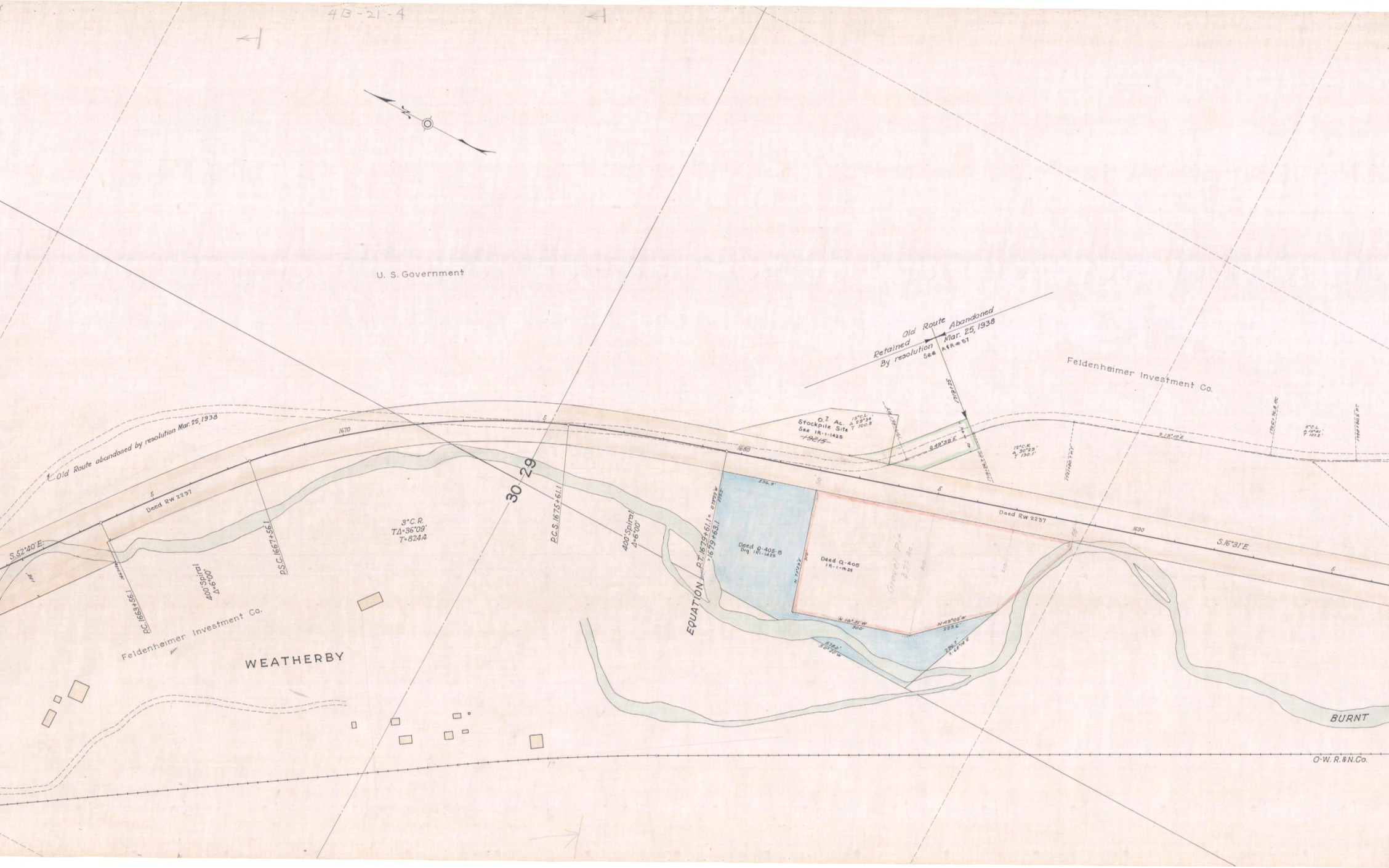
U. S. Government
Old Route abandoned by resolution Mar. 25, 1938
S.52°40'E.
Deed RW 2237
5
1670
3°C.R.
TΔ=36°09'
T=824.4
P.C. 1663+56.1
400' Spiral
Δ=6°00'
P.S.C. 1667+56.1
30
29
P.C.S. 1675+61.1
400' Spiral
Δ=6°00'
EQUATION P.T. 1679+61.1 = 1679+63.1
S78°29'W
275.2'
236.9'
1680
Deed Q-405-B
Drg. 121-1425
Deed Q-405
IR-1-1425
N 73°29'E
310'
Gravel Pit
8.72 Ac.
N 10°31' W
300'
N 43°05' W
223.6'
578.0'
S 0°20' W
296.7'
S 68°14' E
O.Z Ac.
Stockpile Site
See IR-1-1425
~~19215~~
15°C.L.
Δ 29°34'
T 100.8
S 49°39' E
Old Route
Retained
By resolution
Abandoned
Mar. 25, 1938
See A.F.R.#57
1719+25
1719+26.7 P.C.
12°C.R
Δ 30°29'
T 130.1'
1721+80.7 P.T.
S 19°10'E
Feldenheimer Investment Co.
1726+76.8 P.C.
5°C.L.
Δ 10°41'
T 107.2'
1728+90.5 P.T.
Deed RW 2237
1690
S.16°31'E.
5
50
Feldenheimer Investment Co.
WEATHERBY
BURNT
O-W. R. & N. Co.

T. 12 S., R. 44 E. W.M.
DRG. NO. 4B-21-4

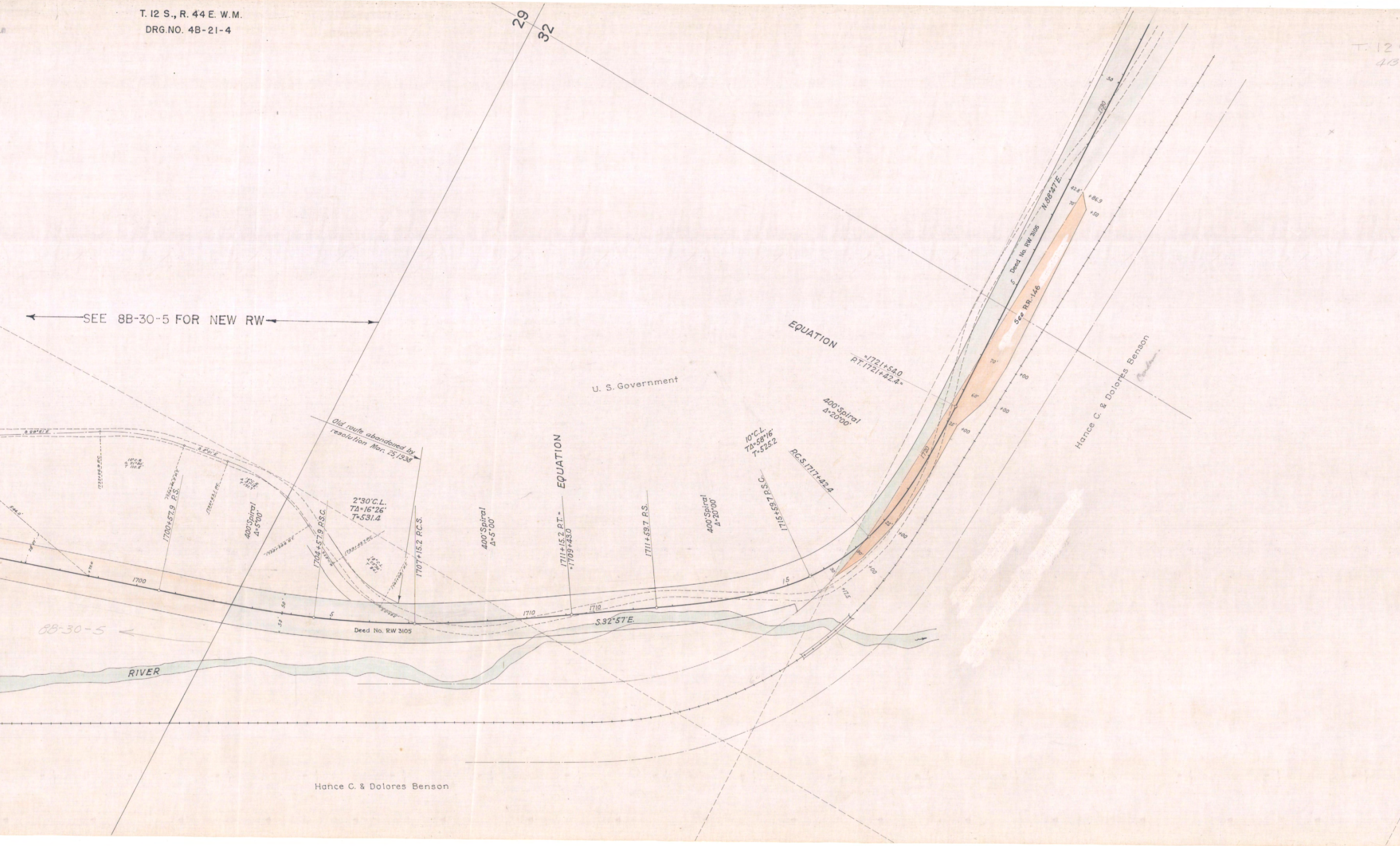
29
32
SEE 8B-30-5 FOR NEW RW
U. S. Government
EQUATION
=1721+54.0
P.T. 1721+42.4=
400' Spiral
Δ=20°00'
10° C.L.
TΔ=58°16'
T=525.2
P.C.S. 1717+42.4
1715+59.7 P.S.C.
400' Spiral
Δ=20°00'
1711+59.7 P.S.
EQUATION
1711+15.2 P.T.=
=1709+43.0
400' Spiral
Δ=5°00'
1707+15.2 P.C.S.
Old route abandoned by resolution Mar. 25, 1938
2°30' C.L.
TΔ=16°26'
T=531.4
1704+57.9 P.S.C.
400' Spiral
Δ=5°00'
1700+57.9 P.S.
1700
1710
1720
Deed No. RW 3105
S.32°57'E.
N.88°47'E.
See R.R.-146
+86.9
+50
+00
+17.5
RIVER
8B-30-5
Hance C. & Dolores Benson
Hance C. & Dolores Benson
T. 12

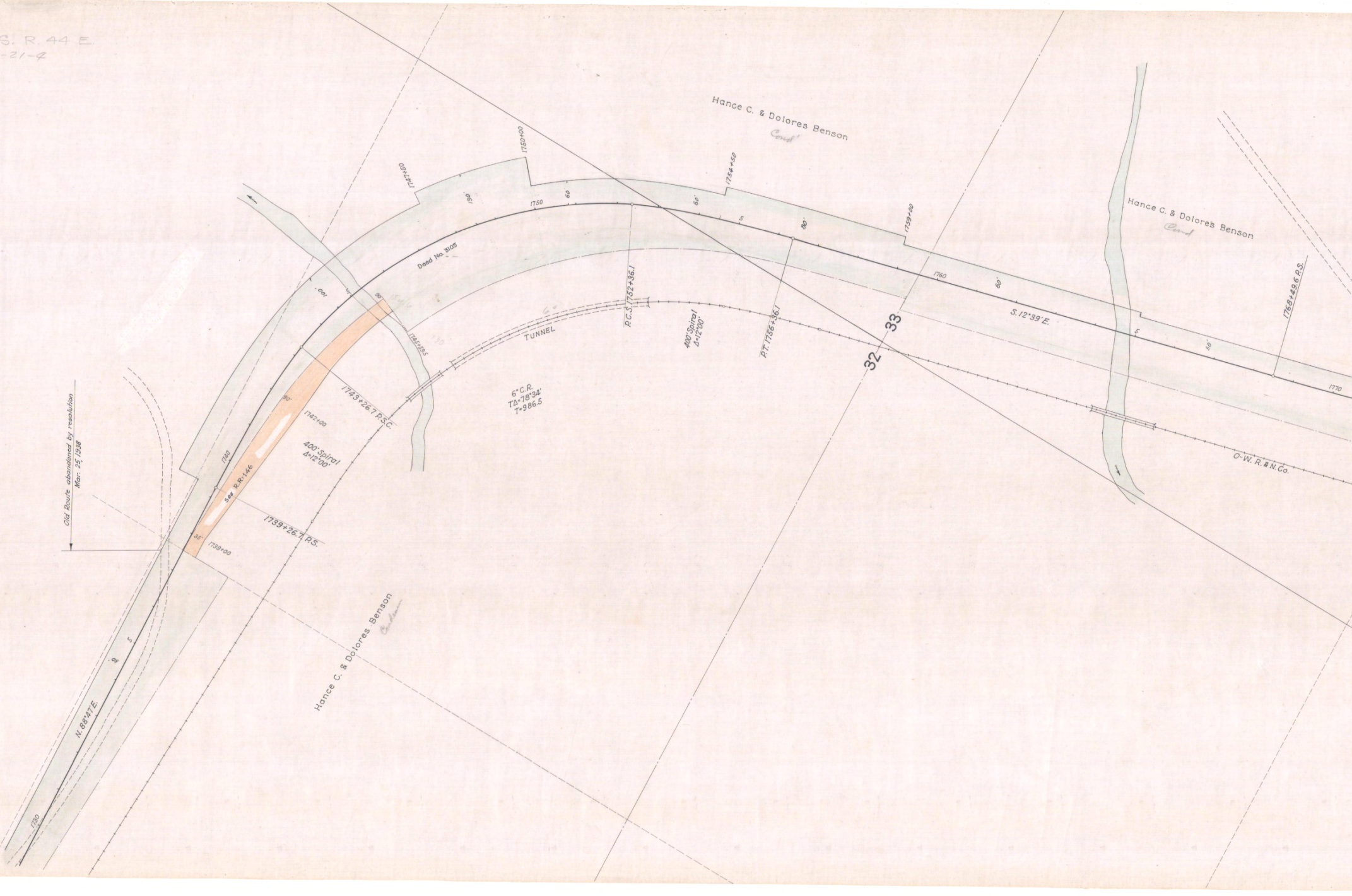
S. R. 44 E.
-21-4
Hance C. & Dolores Benson
Cont'
Hance C. & Dolores Benson
Cont
Hance C. & Dolores Benson
1747+50
1750+00
1754+50
1759+00
1750
130'
60
60'
5
80'
1760
60'
S. 12°39' E.
5
50'
1768+49.6 P.S.
1770
Deed No. 3105
100'
90'
1745+59.5
TUNNEL
P.C.S. 1752+36.1
400' Spiral
Δ=12°00'
P.T. 1756+36.1
32
33
6° C.R.
TΔ=78°34'
T=986.5
1743+26.7 P.S.C.
90'
1742+00
400' Spiral
Δ=12°00'
1740
See R.R.-146
85'
1738+00
1739+26.7 P.S.
Old Route abandoned by resolution
Mar. 25, 1938
O-W. R. & N. Co.
N. 88°47' E.
5
1730

T. 12 S., R. 44 E. W. M.

DRG. NO. 4B-21-4

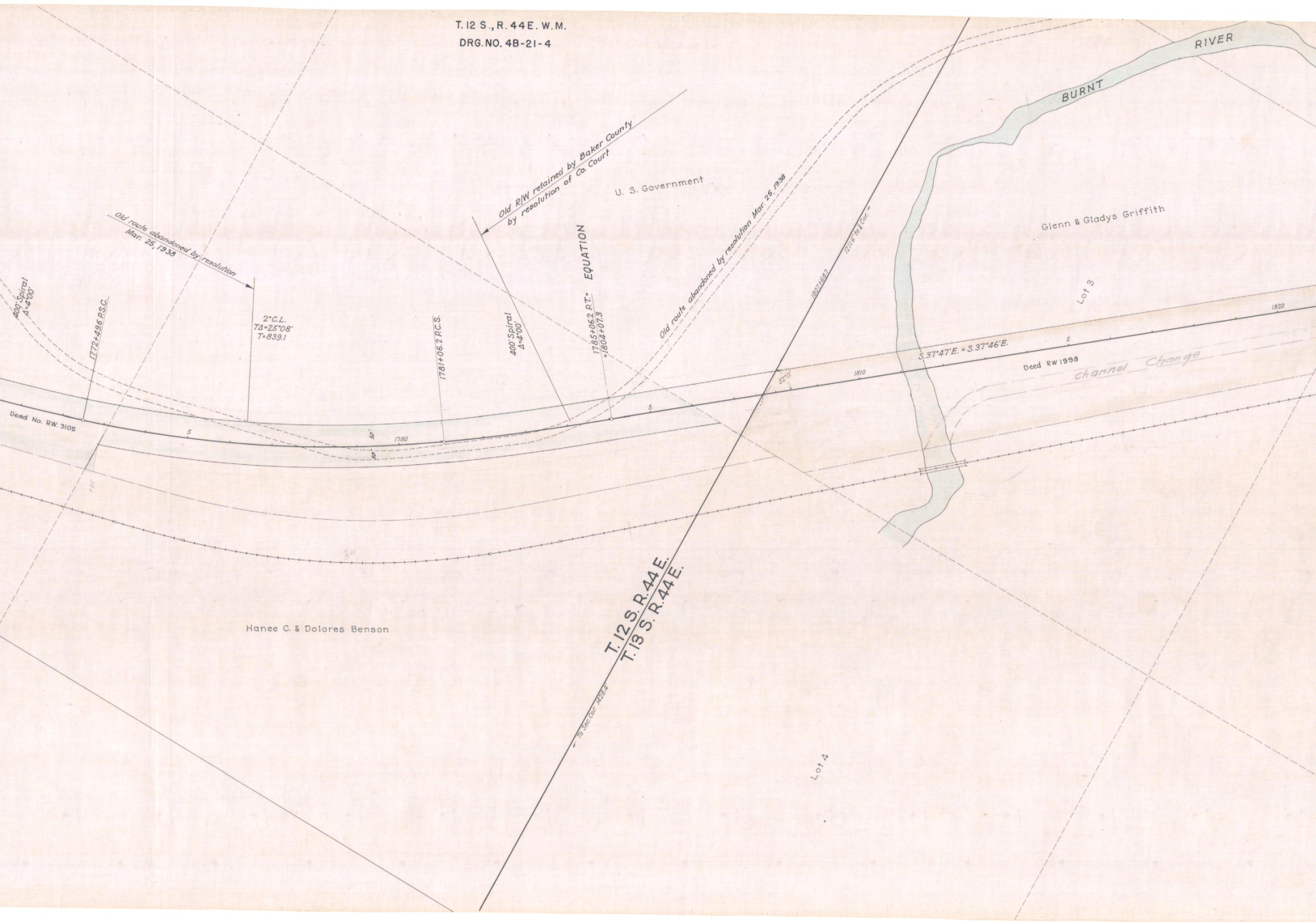
BURNT RIVER
U. S. Government
Old R/W retained by Baker County by resolution of Co. Court
Old route abandoned by resolution Mar. 25, 1938
Old route abandoned by resolution Mar. 25, 1938
400' Spiral Δ=4°00'
1772+49.6 P.S.C.
2° C.L.
TΔ=25°08'
T=839.1
1781+06.2 P.C.S.
400' Spiral Δ=4°00'
1785+06.2 P.T.=
=1804+07.3
EQUATION
Deed No. RW. 3105
5
50'
50'
1780
5
1807+68.7
1211.6' to ¼ Cor.
52°11'
1810
S.37°47'E. = S.37°46'E.
5
1820
Deed RW 1998
channel Change
Glenn & Gladys Griffith
Lot 3
Hanee C. & Dolores Benson
T. 12 S. R. 44 E.
T. 13 S. R. 44 E.
To Sec. Cor. 1428.4'
Lot 4

4B-21-4

T. 13 S., R. 44 E. W. M.
DRG. NO. 4B-21-4

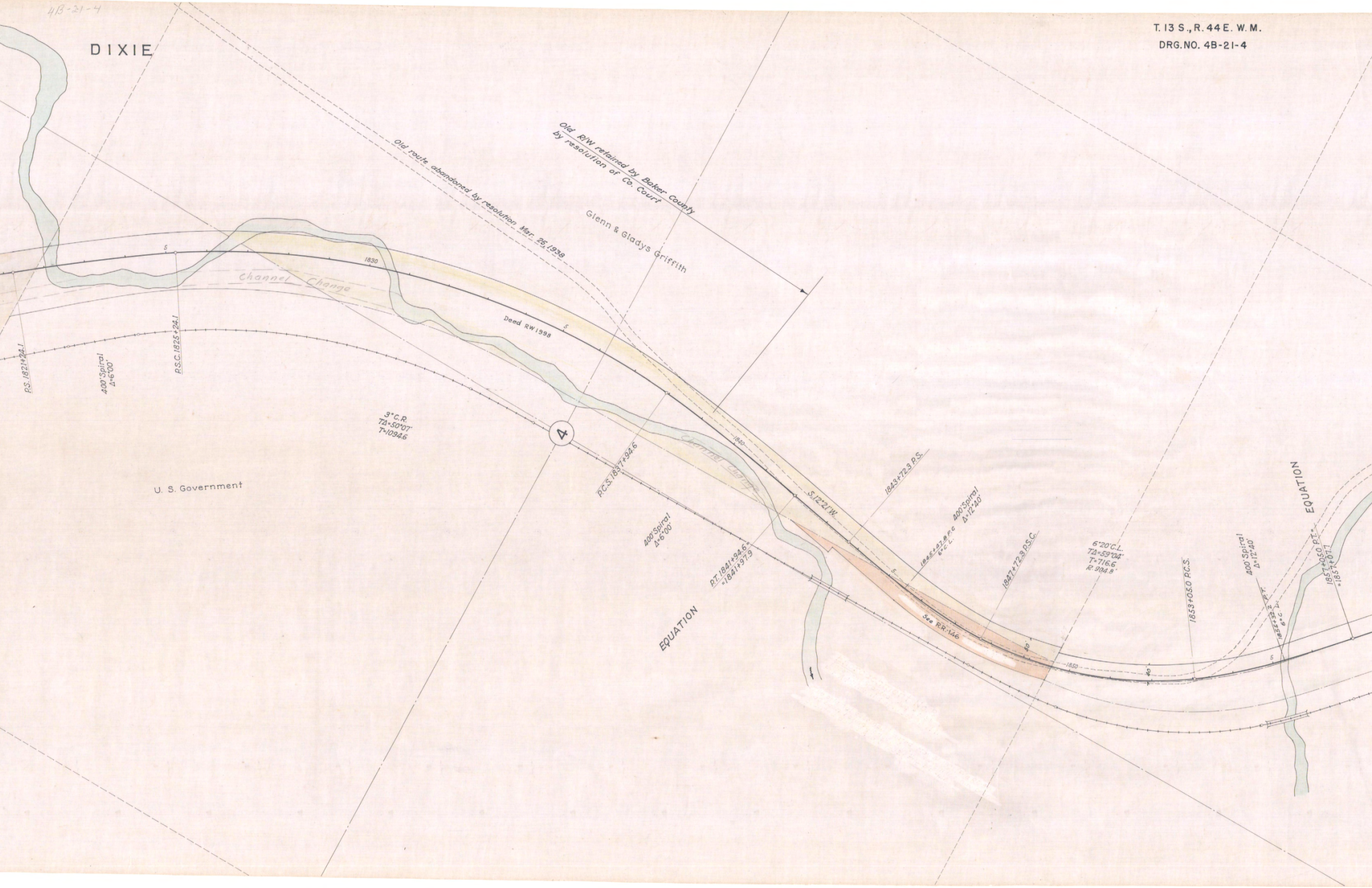
DIXIE
Old route abandoned by resolution Mar. 25, 1938
Old R/W retained by Baker County by resolution of Co. Court
Glenn & Gladys Griffith
Channel Change
Channel Change
Deed RW 1998
1830
1840
1850
5
5
5
5
40
50
P.S. 1821+24.1
400' Spiral Δ=6°00'
P.S.C. 1825+24.1
3° C.R. TΔ=50°07' T=1094.6
④
U. S. Government
P.C.S. 1837+94.6
400' Spiral Δ=6°00'
P.T. 1841+94.6 =1841+97.9
EQUATION
S.12°21'W.
1843+72.3 P.S.
1845+47.8 P.C 6° C.L.
400' Spiral Δ=12°40'
1847+72.3 P.S.C.
See R.R.-146
6°20' C.L. TΔ=59°04' T=716.6 R. 904.8'
1853+05.0 P.C.S.
400' Spiral Δ=12°40'
1855+32.2 P.T. 6° C. L.
EQUATION
1857+05.0 P.T.= =1857+07.7

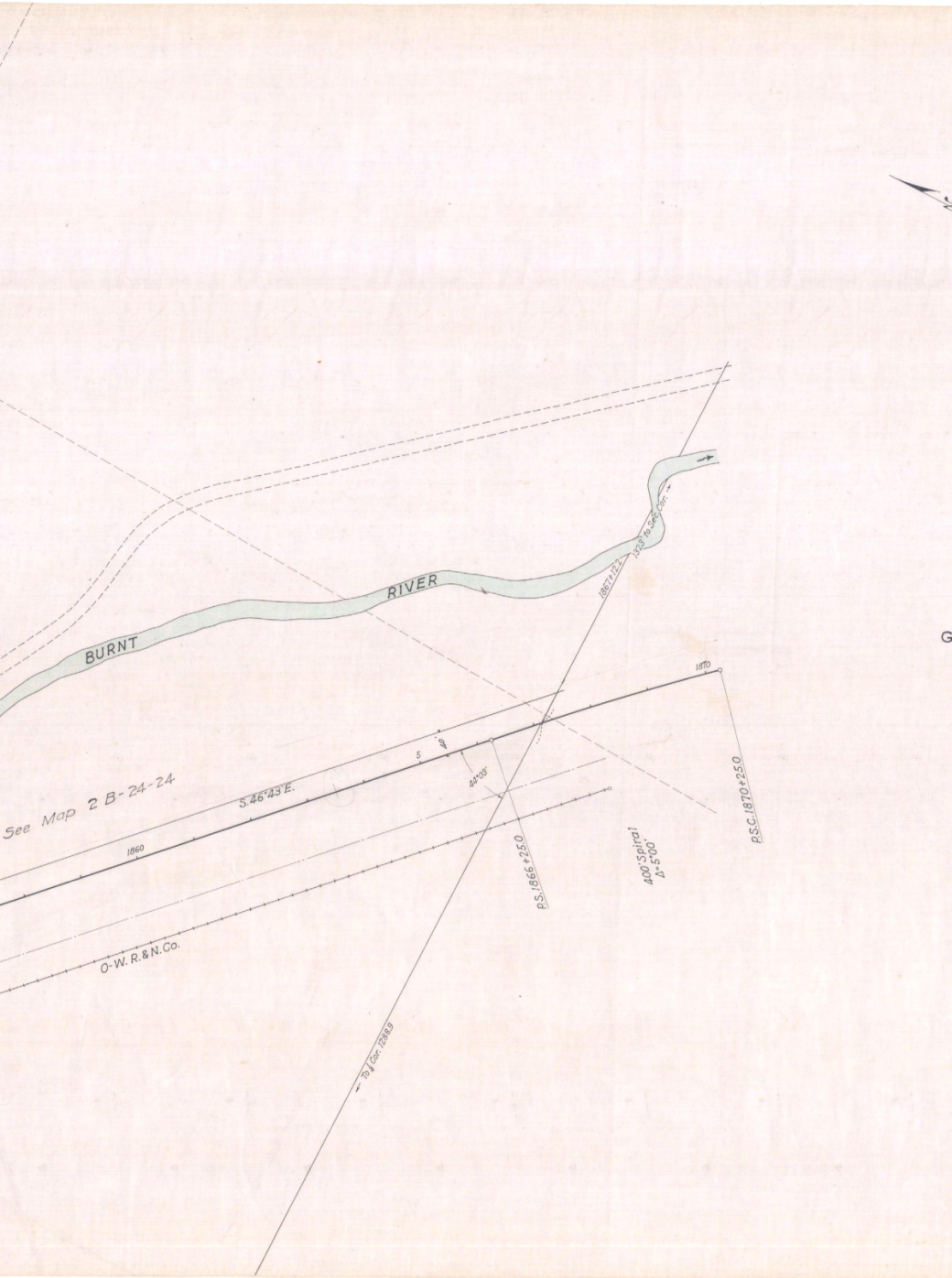

BURNT
RIVER
1867+12.2
1323' to Sec. Cor. →
See Map 2 B-24-24
S.46°43'E.
1860
5
40'
44°03'
1870
P.S.1866+25.0
400' Spiral
Δ=5°00'
P.S.C.1870+25.0
O-W. R.&N.Co.
← To ¼ Cor. 1288.9

G