OREGON STATE HIGHWAY DEPARTMENT

RECONSTRUCTED LINE

HUNTINGTON-SLIDES SECTION EAST UNIT

OLD OREGON TRAIL & HUNTINGTON HWY.

BAKER AND MALHEUR COUNTIES

Scale: 1"=100'
July 1932

DRG. No. 4B-13-2

See 4B-12-11
2555
40'
40'
100'
2557+50

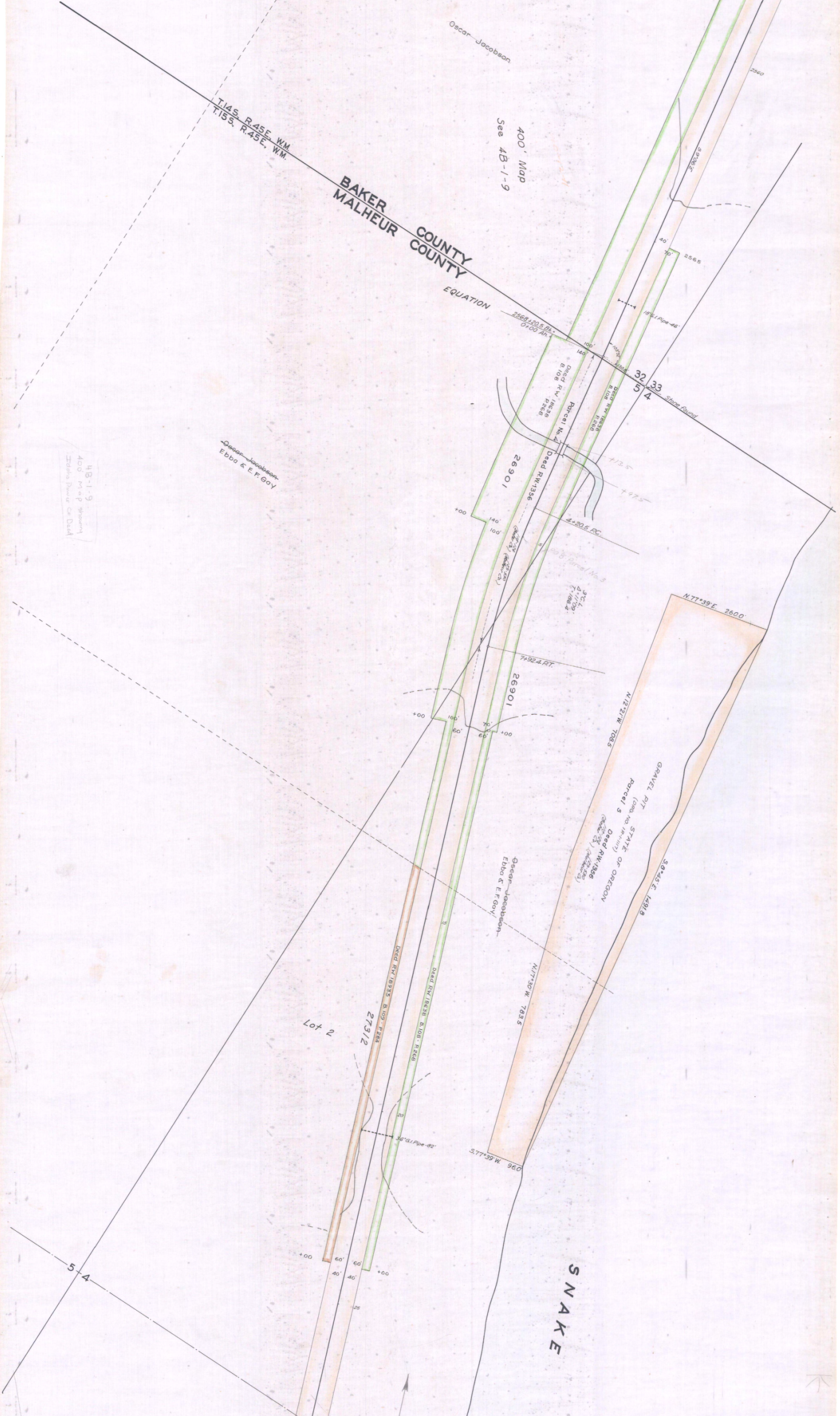
Oscar Jacobson
400' Map
See 4B-1-9
T.14S. R.45E. W.M.
T.15S. R.45E. W.M.
BAKER COUNTY
MALHEUR COUNTY
EQUATION
2568+20.5 Bk.
0+00 Ah.
2560
2565
40'
70'
18" G.I. Pipe-46'
100'
140'
32
33
5
4
Stone Found
Deed R/W 18638 B.108 P.268
Deed R/W 18638 B.108 P.268
Parcel No. 4
Deed R/W-1356
26901
+13.5
+97.5
+00
140'
100'
4+20.5 P.C.
P.O.B. Parcel No. 3
Δ=11°09'
T=186.4
7+92.4 P.T.
26901
+00
100'
60'
70'
60'
+00
~~Oscar Jacobson~~
Ebba & E.F. Gay
4B-1-9
400' Map showing
Idaho Power Co Deed
N.77°39'E. 260.0'
N.12°21'W. 708.5
GRAVEL PIT
(DRG. NO. 1R-1-11117)
STATE OF OREGON
Parcel 5
Deed R/W-1356
S.8°45'E. 1491.8
~~Oscar Jacobson~~
Ebba & E.F. Gay
N.17°30'W. 783.5
15
Deed R/W 18933 B.109 P.284
Deed R/W 18638 B.108 P.268
27312
Lot 2
20
36" G.I. Pipe-82'
S.77°39'W. 96.0
+00
60'
60'
40'
40'
+00
25
5
4
SNAKE

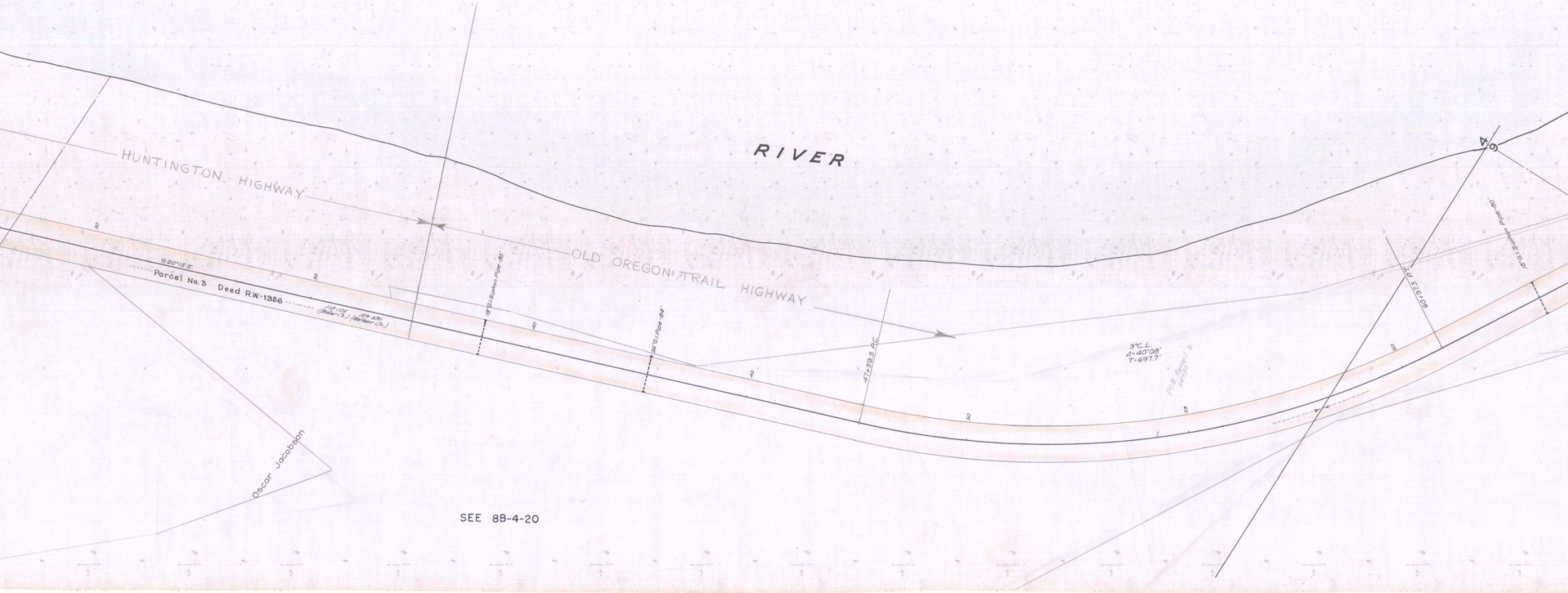
RIVER
HUNTINGTON HIGHWAY
OLD OREGON TRAIL HIGHWAY
S20°15'E
Parcel No.3 Deed R.W.-1356
118-124 (Baker Co.)
129-530 (Malheur Co.)
18"G.I.Siphon Pipe-80'
36"G.I.Pipe-84'
47+59.5 P.C.
3°C.L.
Δ=40°08'
T=697.7'
P.O.B. Parcel 2 54+30
60+97.3 P.T.
18"G.I.Siphon Pipe-80'
4
9
30
35
40
45
50
55
60
Oscar Jacobson

SEE 8B-4-20

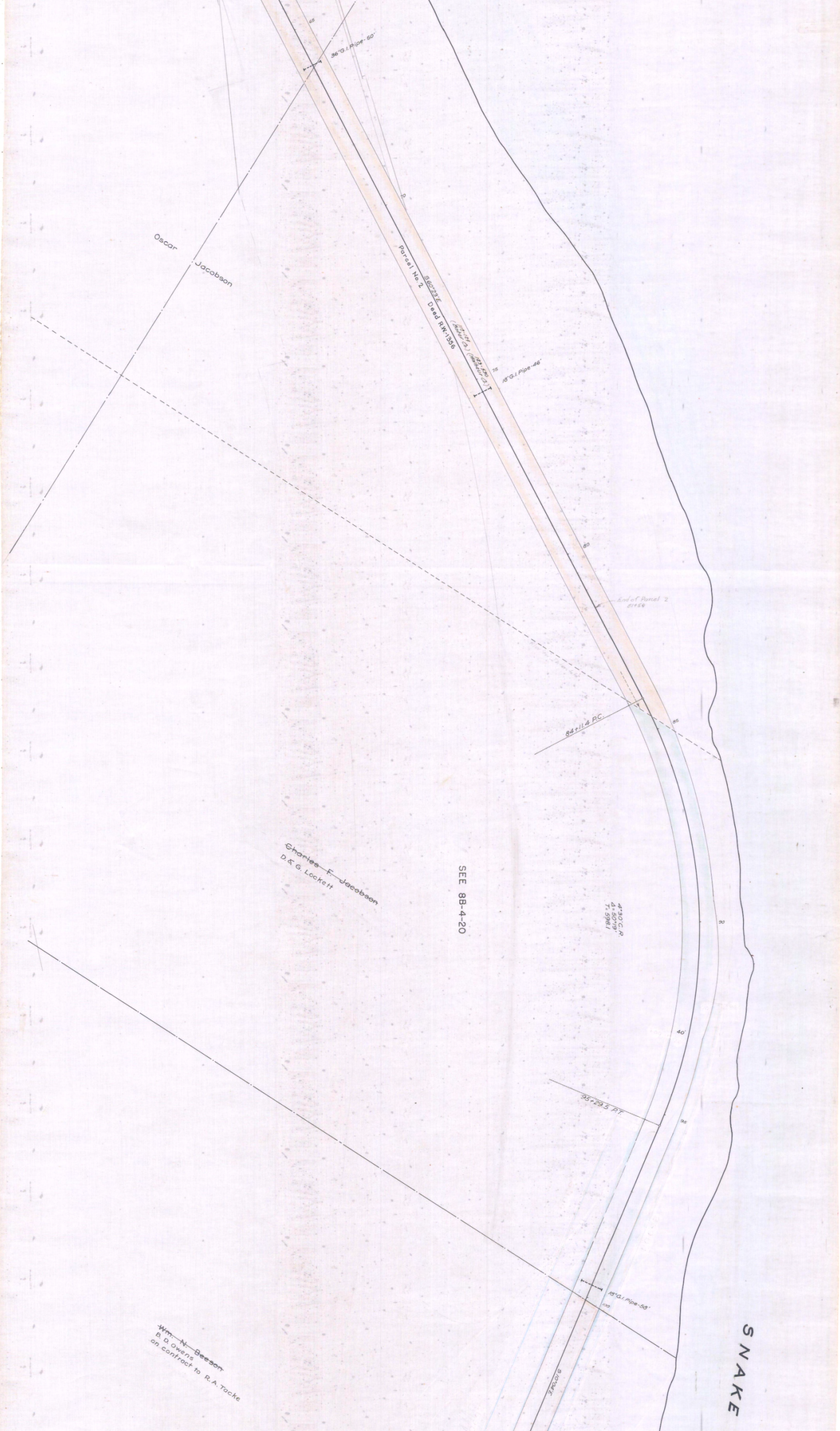
65
36"G.I. Pipe-50'
70
Oscar Jacobson
Parcel No. 2
S60°23'E
Deed R.W.-1356
(118-124 Baker Co.) (123-530 Malheur Co.)
75
18"G.I. Pipe-46'
80
End of Parcel 2
81+59
84+11.4 P.C.
85
~~Charles F. Jacobson~~
D. & G. Lockett
SEE 8B-4-20
4°30' C.R.
Δ=50°19'
T=598.1
90
40'
95+29.5 P.T.
95
18"G.I. Pipe-58'
100
S10°04'E
~~Wm. N. Beeson~~
B. D. Owens
on contract to R.A. Tacke
SNAKE

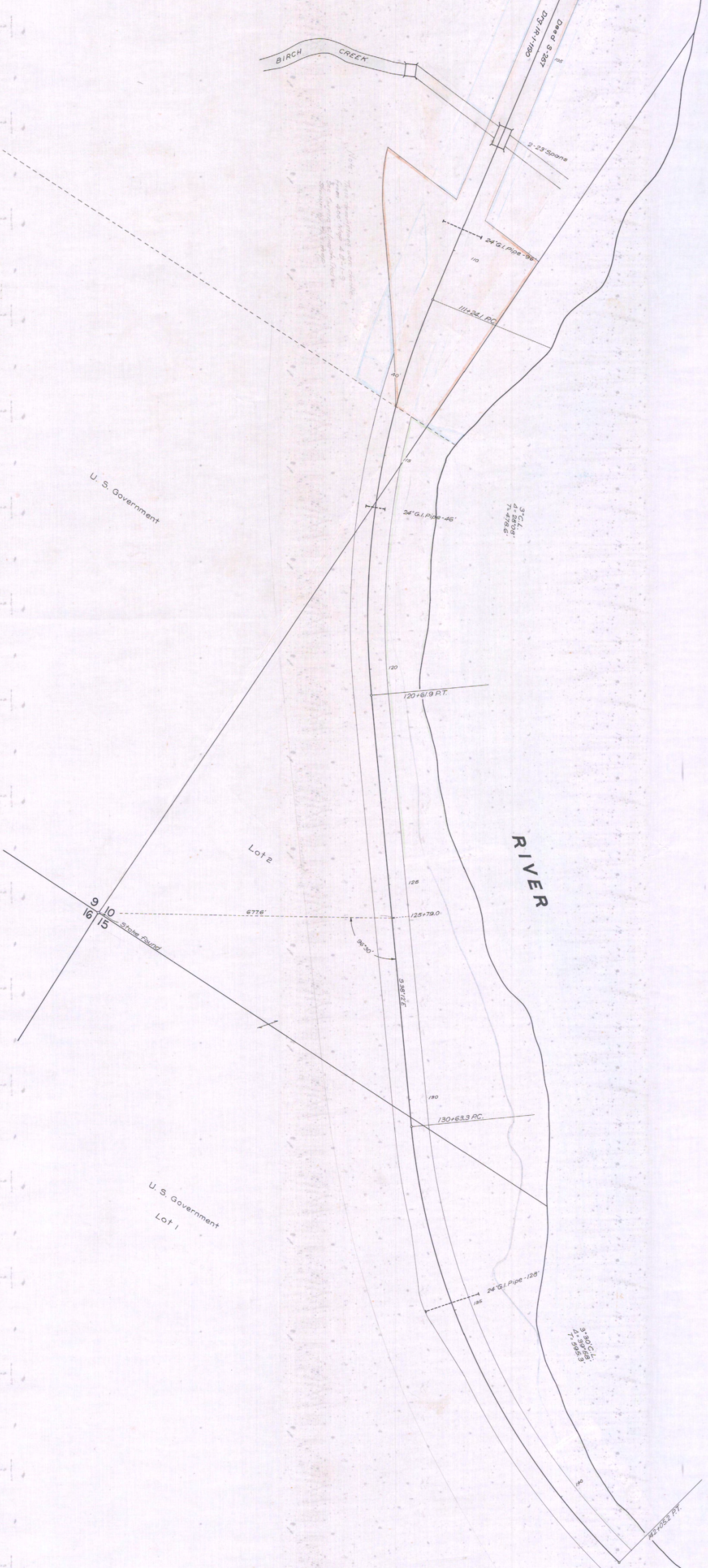
BIRCH CREEK
Deed S-267
Drg. IR-1-1190
105
2-23' Spans
Note: These descriptions were checked from 400' Map 4 B-1-9 & Sec Corners & lines in Red are shown by U.S. map
24" G.I. Pipe-96'
110
111+24.1 P.C.
40'
115
U. S. Government
24" G.I. Pipe-46'
3° C.L.
Δ= 28°08'
T= 478.6'
120
120+61.9 P.T.
RIVER
Lot 2
126
9
10
16
15
Stake found
677.6'
125+79.0
96°30'
S 38°12' E
130
130+63.3 P.C.
U. S. Government
Lot 1
24" G.I. Pipe-128'
135
3°30' C.L.
Δ= 39°58'
T= 595.3'
140
142+05.2 P.T.

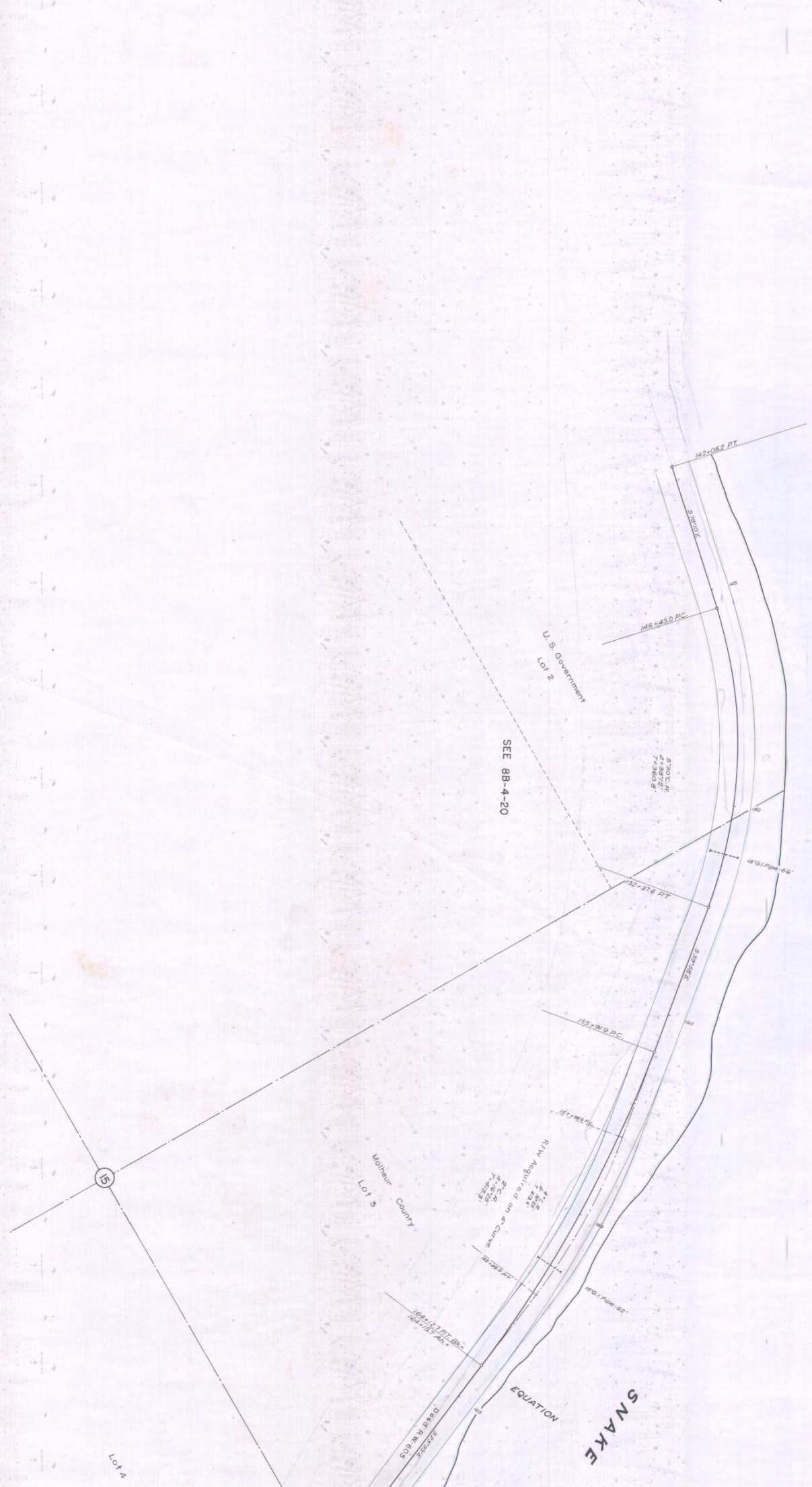
142+05.2 P.T.
S78°10'E
145
145+43.0 P.C.
U. S. Government
Lot 2
SEE 8B-4-20
5°30' C.R.
Δ=38°12'
T=360.8'
150
18" G.I. Pipe-66'
152+37.6 P.T.
S39°58'E
155
155+91.9 P.C.
157+98.6 P.S.
R/W Acquired on 4° Curve
4° C.R.
Δ=16°25'
T=413.3'
2° C.R.
Δ=16°25'
T=413.9'
160
Malheur County
Lot 3
15
162+09.0 P.T.
18" G.I. Pipe-62'
164+12.7 P.T. Bk.=
164+15.7 Ah.=
EQUATION
165
Deed R.W.-60'
S23°33'E
SNAKE
Lot 4

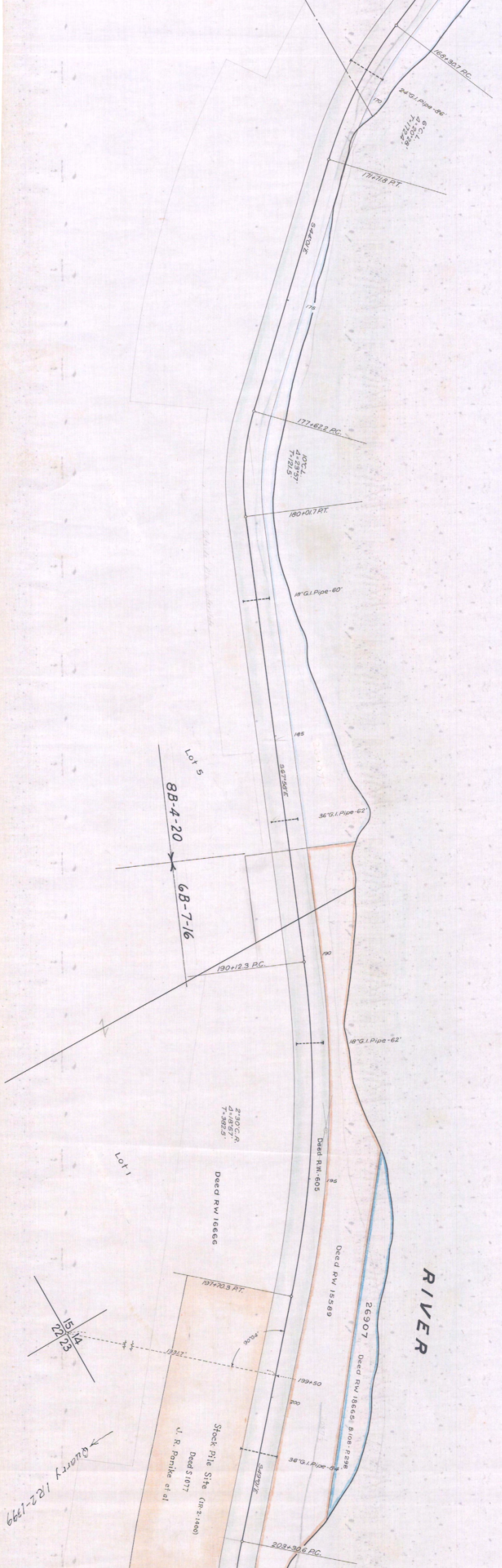
166+30.7 P.C.
24"G.I. Pipe-86'
6°C.L.
Δ=20°28'
T=172.4'
170
171+71.8 P.T.
S44°10'E
175
177+62.2 P.C.
10°C.L.
Δ=23°57'
T=121.5'
180+01.7 P.T.
18"G.I. Pipe-60'
185
S67°58'E
36"G.I. Pipe-62'
Lot 5
8B-4-20
6B-7-16
190+12.3 P.C.
190
18"G.I. Pipe-62'
2°30'C.R.
Δ=18°57'
T=382.5'
Lot 1
Deed R.W.-605
195
Deed RW 16666
Deed RW 15589
RIVER
26907
Deed RW 18665 B.108-P.298
197+70.3 P.T.
15 14
22 23
1331.7'
90°04'
199+50
200
Stock Pile Site (1R-2-1400)
Deed S1077
J. R. Panike et al
36"G.I. Pipe-84'
S49°01'E
203+30.6 P.C.
Quarry 1R2-1399

4B-13-2

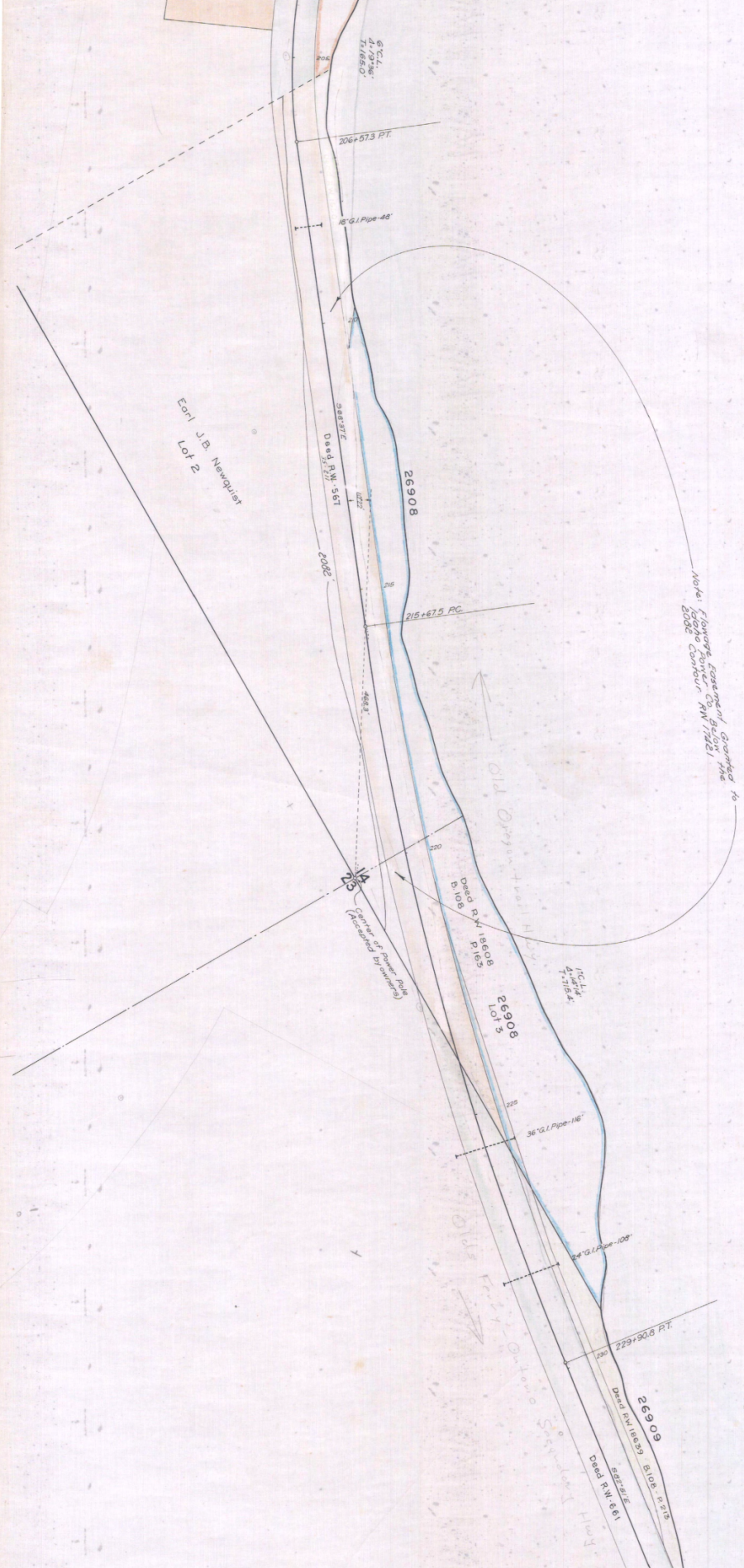
6°C.L.
Δ=19°36'
T=165.0'
205
206+57.3 P.T.
18"G.I. Pipe-48'
210
Earl J.B. Newquist
Lot 2
S68°37'E
Deed R.W.-567
35-211
122'
26908
2082'
215
215+67.5 P.C.
468.3'
Note: Flowage Easement Granted to Idaho Power Co. Below the 2082 Contour. RW 17421
Old Oregon trail Hwy
220
14
23
Center of Power Pole
(Accepted by owners)
Deed R.W. 18608
B.108 P.163
26908
Lot 3
1°C.L.
Δ=14°14'
T=715.4'
225
36"G.I. Pipe-116'
24"G.I. Pipe-108'
Olds Ferry - Ontario Section I Hwy
229+90.8 P.T.
230
26909
Deed R.W. 18639 B.108 - P.213
S82°51'E
Deed R.W.-661

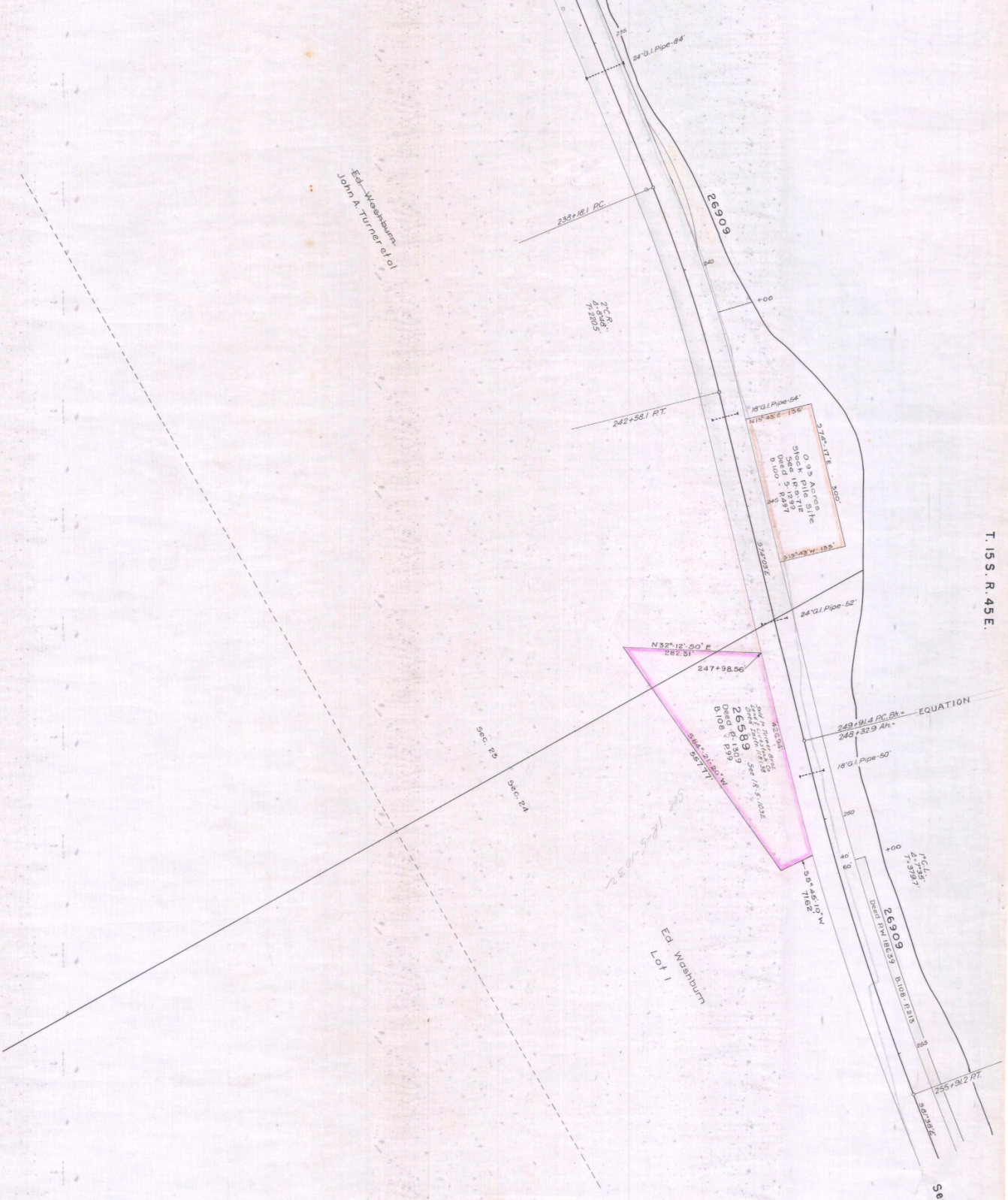

T. 15 S. R. 45 E.
24"G.I. Pipe-84'
235
238+18.1 P.C.
26909
240
+00
2°C.R.
Δ 4°8'48"
T 220.5'
Ed. Washburn
John A. Turner et al
242+58.1 P.T.
18"G.I. Pipe-54'
N 15°43'E - 136'
S 74°17'E - 300'
0.93 Acres
Stock Pile Site
See 1R-5-712
Deed 5-1299
B.100 - P.497
245
S 15°43'W - 135'
S 74°09'E
24"G.I. Pipe-52'
N 32°-12'-50" E
282.31'
247+98.56
Sold to Turner Bros. Land & Livestock Co.
Deed Instr. 118138
See 1R-5-1032
426.94'
26589
Deed P-1309
B.108 - P.99
S 84°-21'-20" W
557.77'
5°-45'-10" W
71.62'
See 1R-5-1032
249+91.4 P.C. Bk.=
248+32.9 Ah.=
EQUATION
18"G.I. Pipe-50'
250
+00
1°C.L.
Δ 7°35'
T 379.7'
40'
60'
26909
Deed RW 18639 B.108 - P.213
255
255+91.2 P.T.
S 81°38'E
Sec. 23
Sec. 24
Ed. Washburn
Lot 1
See 8B-6-8

HUNTINGTON-SLIDES SECTION (EAST UNIT)

DRG. No. 4B-13-2