See 4B-16-10

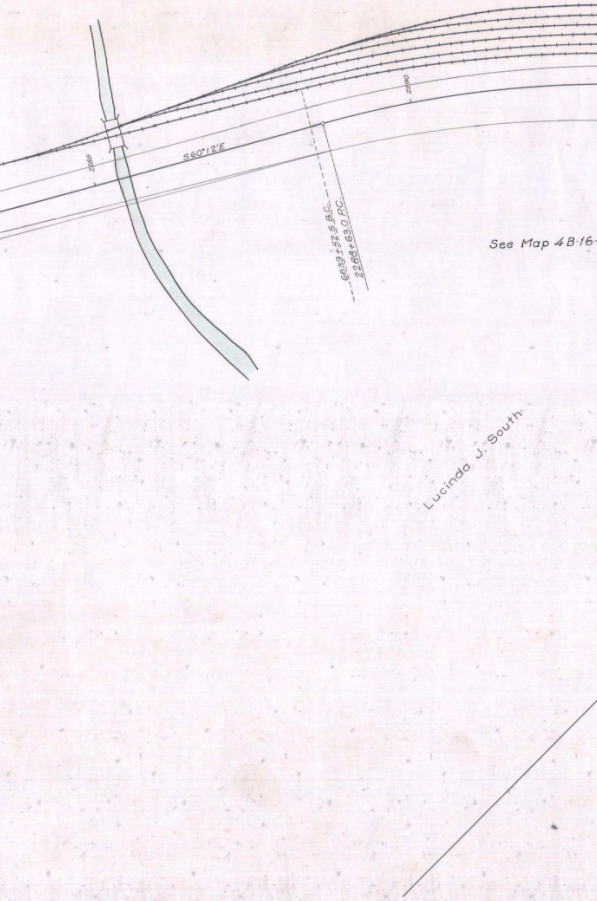

2285
S60°12'E
2290
6639+52.5 B.C.
2288+63.0 P.C.
See Map 4B-16-
Lucinda J. South

OREGON STATE HIGHWAY DEPARTMENT
RECONSTRUCTED LINE

HUNTINGTON-SLIDES SECTION WEST UNIT

~~OLD OREGON TRAIL~~ HUNTINGTON HIGHWAY
BAKER COUNTY

Scale: 1"=100'
July 1932
Rev. Nov., 2000
Revised: June, 2003 - MSS

DR'G. No. 4B-12-11

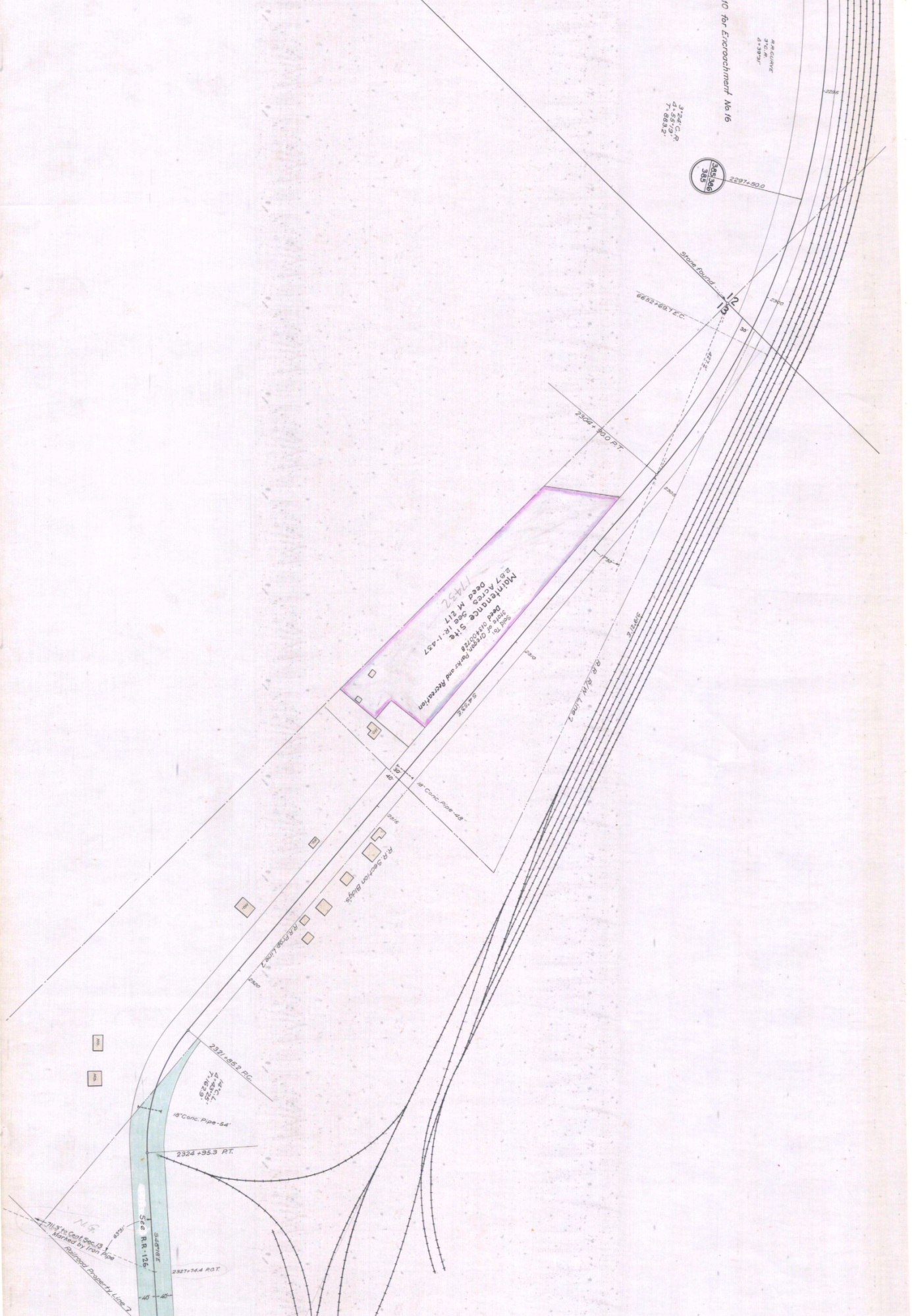
10 for Encroachment No 16
R.R. CURVE
3°C.R.
Δ=39°31'
3°24' C.R.
Δ=55°19'
T=883.2'
385
385
386
2297+50.0
2295
Stone found
12
13
6652+69.7 E.C.
2300
30'
427.2'
2304+90.0 P.T.
2305
Maintenance Site
2.87 Acres See IR-1-437
Deed M 217
17432
Sold To:
State of Oregon, Parks and Recreation
Deed 013400728
17°30'
3°12.6'15
R.R. R/W Line 7
2310
S 4°53'E
Ho.
30'
40'
18" Conc. Pipe-48'
2315
R.R. Section Bldgs.
Ho.
R.R. Prop. Line 7
2320
Ho.
Ho.
2321+85.2 P.C.
14°C.L.
Δ=43°25'
T=162.9'
18" Conc. Pipe-54'
2324+95.3 P.T.
N.G.
711.3' to Cent. Sec. 13
Marked by Iron Pipe
63°31'
See R.R.-126
S 48°18'E
2327+74.4 P.O.T.
Railroad Property Line 7
40'
40'

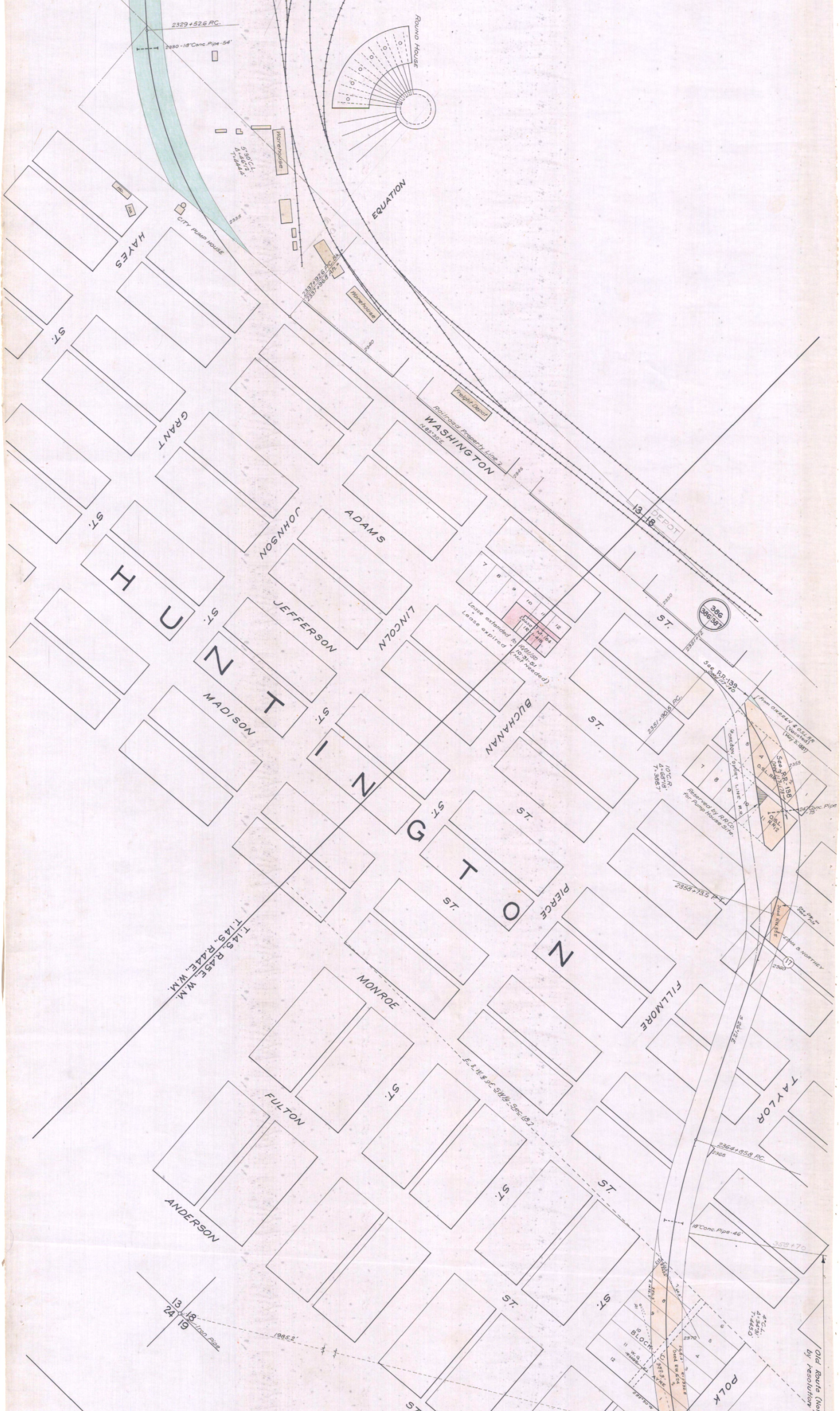
HUNTINGTON
2329+52.6 P.C.
2330-18"Conc. Pipe-54'
ROUND HOUSE
Warehouse
5°30' C.L.
Δ=46°12'
T=444.4'
Ho.
Ho.
CITY PUMP HOUSE
2335
EQUATION
2337+92.6 P.C. Bk.
2337+96.8 Ah.
Warehouse
2340
HAYES
ST.
GRANT
ST.
Freight Depot
Railroad Property Line
WASHINGTON
2345
JOHNSON
ADAMS
DEPOT
13 18
7
8
9
10
11
12
Lease
IR
M-184
I-418
Lease extended to 10/31/50
Lease expired 10-31-51 (Not Needed)
2350
ST.
386
386 387
2351+12
JEFFERSON
ST.
LINCOLN
MADISON
ST.
BUCHANAN
ST.
See R.R.-139
2351+90.5 P.C.
From O.W.R.R.&N. & O.S.L.R.R. (Vacated) (May 3, 1887)
OREGON SHORT LINE R.R.
10°C.R.
Δ=68°18'
T=388.7'
Reserved by R.R. Co. for Pump House Site.
See R.R.-138
O.S.L.R.R.
O.S.L. R.R.
2355
24" Conc. Pipe -75'
ST.
ST.
PIERCE
2358+73.5 P.T.
Deed R/W 565
See Dwg. on Deed File
EDNA B. NORTHEY
17
2360
T.14 S. R.45 E. W.M.
MONROE
FILLMORE
E&W½ of SW¼ Sec. 18
S 26°12' E
TAYLOR
2364+85.8 P.C.
2365
FULTON
ST.
ST.
18" Conc. Pipe-46'
358+70
ANDERSON
ST.
ST.
13 18
24 19
Iron Pipe
1985.2'
BLOCK C
W.G. & Thos. El. Ayre
Deed R/W 624
2370
4° C.L.
Δ=34°9'
T=445.0'
POLK
Old Route (No
by resolution
ST.

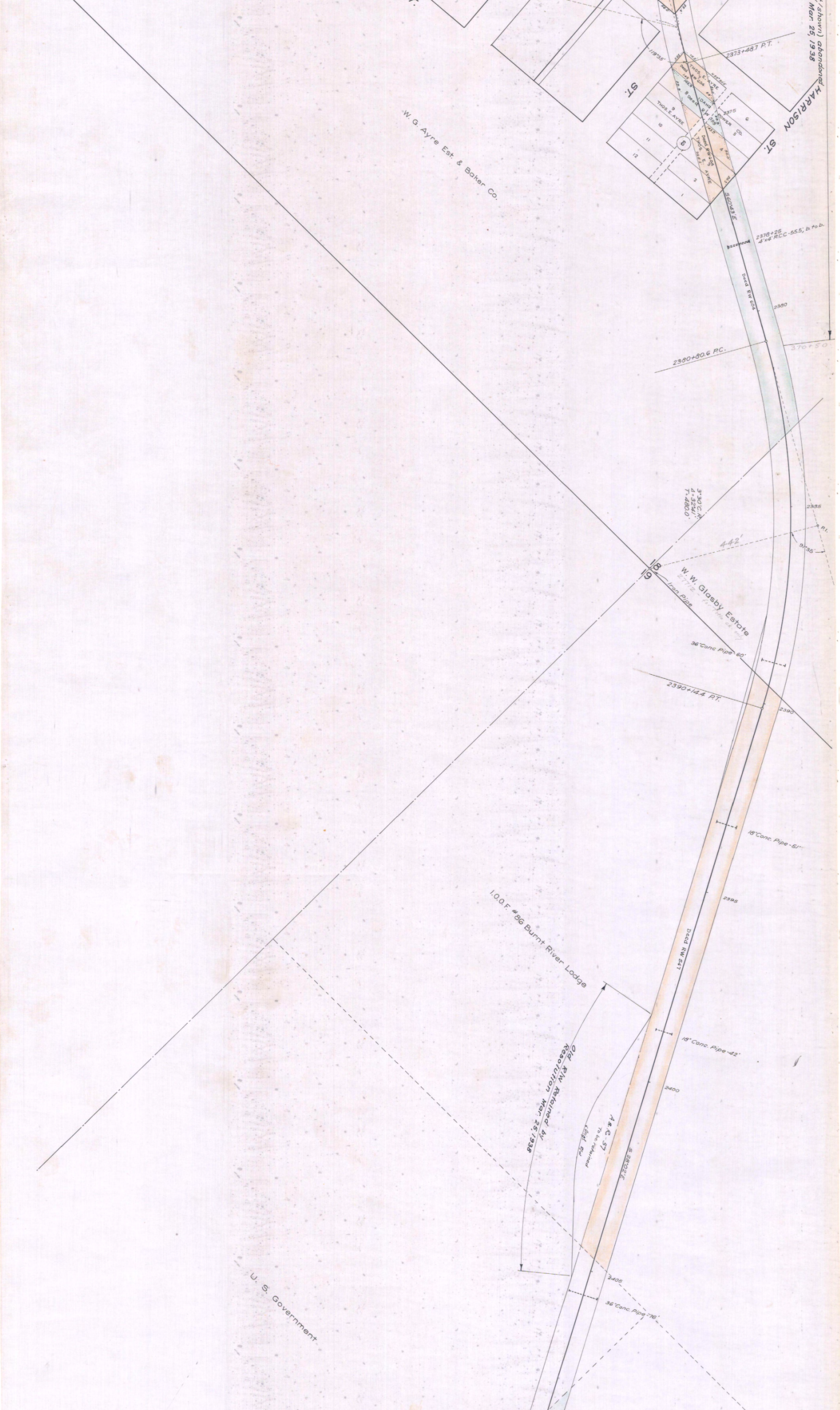
(shown) abandoned
Mar. 25, 1938
HARRISON ST.
ST.
119°35'
2373+48.7 P.T.
THOS. E. AYRE
Deed RW 604
IDAHO POWER CO.
8 Deed R/W 1109
THOS. E. AYRE
Deed RW 604
THOS. E. AYRE
2375
1
2
3
4
5
6
7
8
9
10
11
12
S
S60°43'E
2378+25
4'x4' R.C.C.-55.5; b. to b.
W. G. Ayre Est. & Baker Co.
Deed RW 604
2380
2380+80.6 P.C.
370+50
3°30' C.R.
Δ·32°41'
T·480.0'
2385
P.I.
91°35'
442'
18
19
Iron Pipe
W. W. Glasby Estate
27712 – for Title ck. only
36" Conc Pipe-60'
2390+14.4 P.T.
2390
18" Conc. Pipe-51'
2395
Deed RW 547
I.O.O.F. #86 Burnt River Lodge
Old R/W Retained by
Resolution Mar. 25, 1938
18" Conc. Pipe-42'
2400
A.&C.-57
To be retained
℄ Orig. R/W
S 28°02'E
2405
36" Conc. Pipe-76'
U. S. Government

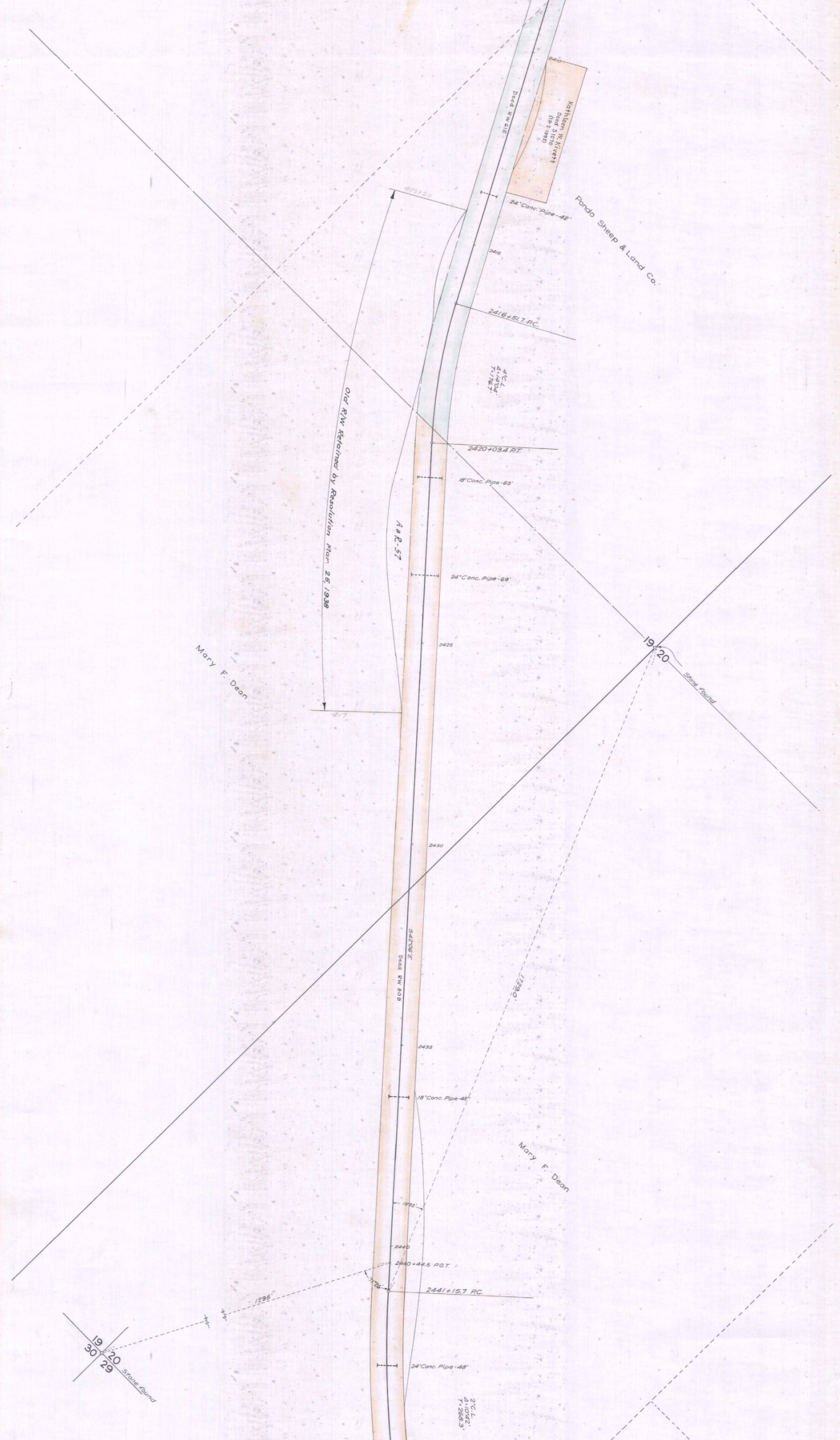
2410
Kathleen W. Kivett
Deed S1070
(IR-2-1992)
Deed RW 615
24"Conc. Pipe-42'
Pondo Sheep & Land Co.
403+20
2416
2416+51.7 P.C.
4°C.L.
Δ=14°04'
T=176.7'
Old R/W Retained by Resolution Mar. 25, 1938
2420+03.4 P.T.
18"Conc. Pipe-63'
A & R-57
24"Conc. Pipe-69'
2425
19
20
Stone Found
Mary F. Dean
417
2430
S42°06'E
Deed RW 809
1729.0'
2435
18"Conc. Pipe-48'
Mary F. Dean
19°32'
2440
2440+44.5 P.O.T.
71°26'
2441+15.7 P.C.
1295'
19
20
30
29
Stone Found
24"Conc. Pipe-48'
2°C.L.
Δ=10°42'
T=268.3'

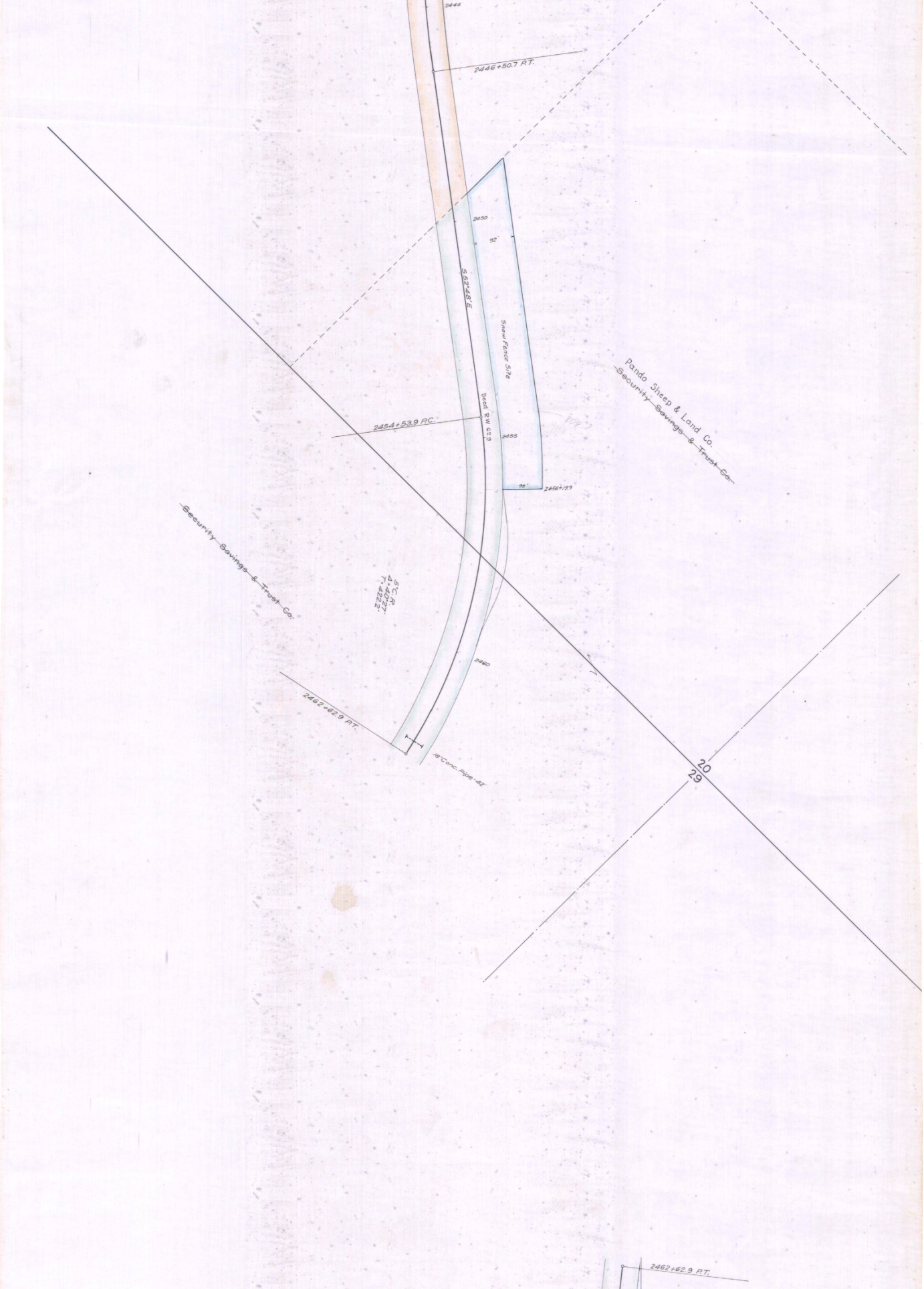
2445
2446+50.7 P.T.
2450
92'
S52°48'E
Snow Fence Site
Deed RW 629
2454+53.9 P.C.
2455
92'
2456+19.9
809.7
Pando Sheep & Land Co.
~~Security Savings & Trust Co.~~
~~Security Savings & Trust Co.~~
5°C.R.
Δ=40°27'
T=422.2'
2460
2462+62.9 P.T.
18" Conc. Pipe-42'
20
29
2462+62.9 P.T.

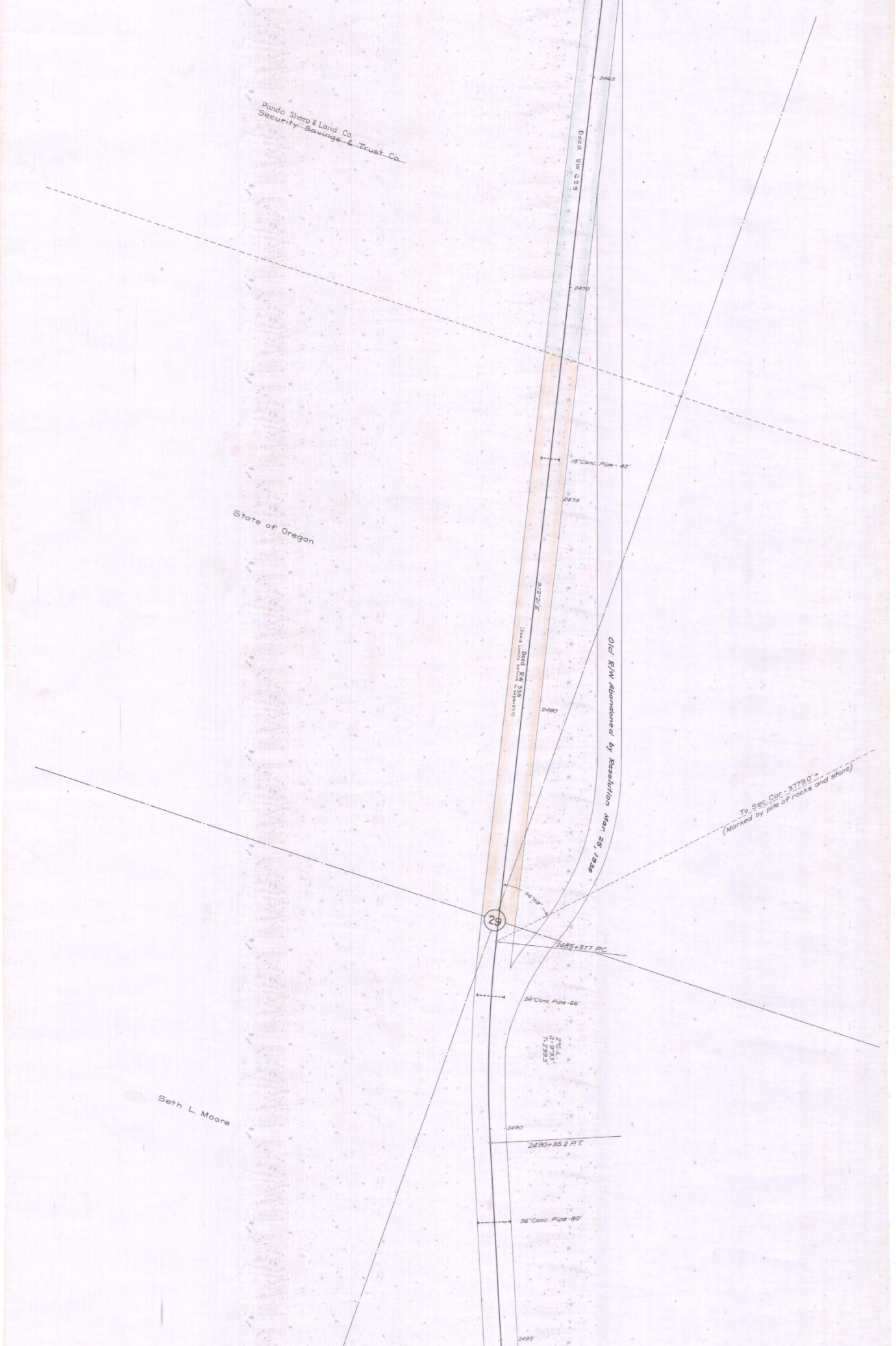
Pando Sheep & Land Co.
Security Savings & Trust Co.
2465
Deed RW 629
2470
18"Conc. Pipe - 42'
2475
State of Oregon
S12°21'E
Deed RW 538
(Deed Limits 2471+10 to 2485+57.7)
2480
Old R/W Abandoned by Resolution Mar. 25, 1938
To Sec. Cor. - 3779.0'±
(Marked by pile of rocks and stone)
56°58'
29
2485+57.7 P.C.
24"Conc. Pipe-66'
2°C.L.
Δ-9°33'
T-239.3'
Seth L. Moore
2490
2490+35.2 P.T.
36"Conc. Pipe-80'
2495

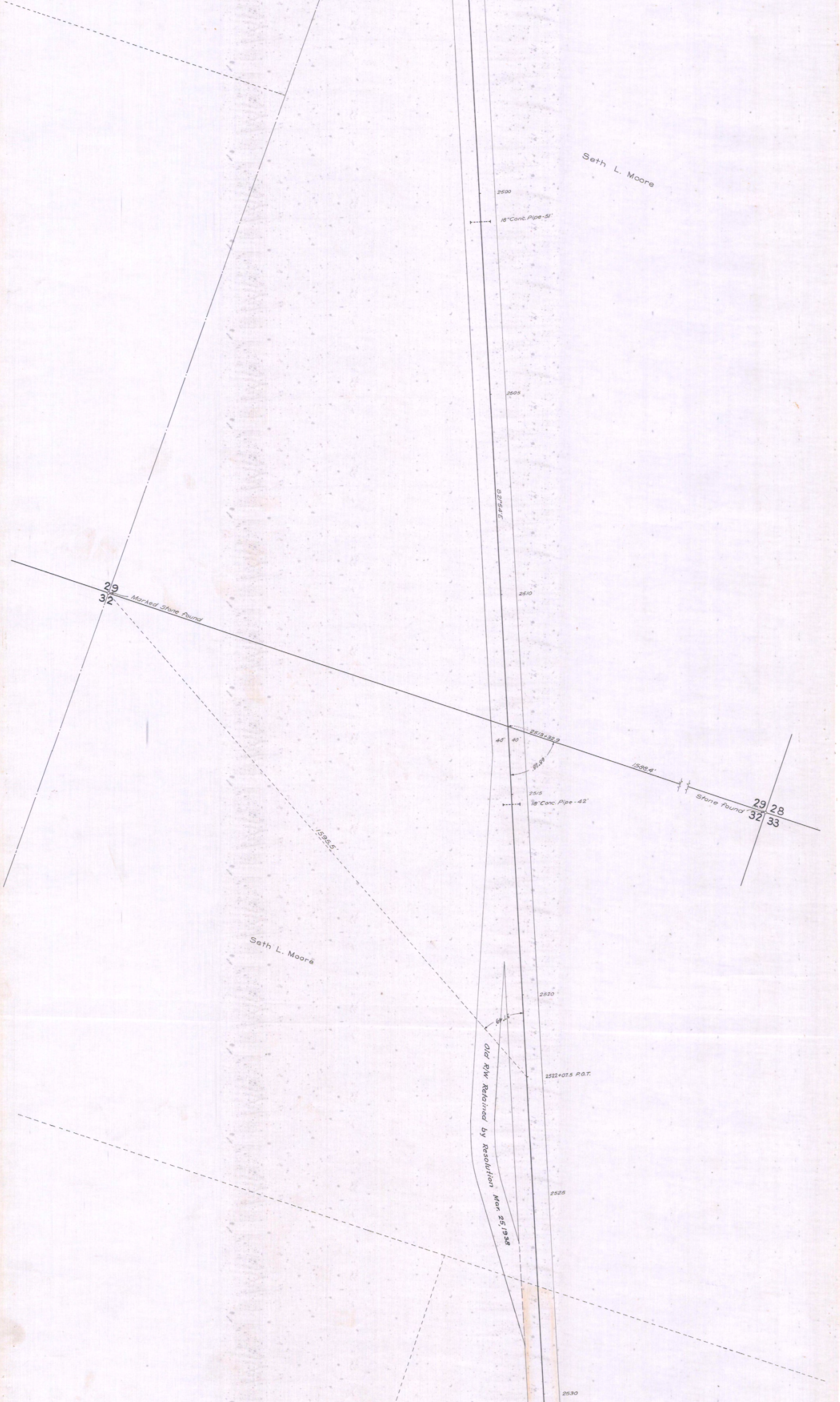
Seth L. Moore
2500
18" Conc. Pipe - 51'
2505
S21°54'E
2510
29
32
Marked Stone Found
2513+32.9
40'
40'
68°28'
1588.4'
2515
18" Conc. Pipe - 42'
Stone found
29
28
32
33
1595.5'
Seth L. Moore
2520
37°49'
2522+07.5 P.O.T.
Old R/W Retained by Resolution Mar. 25, 1938
2525
2530

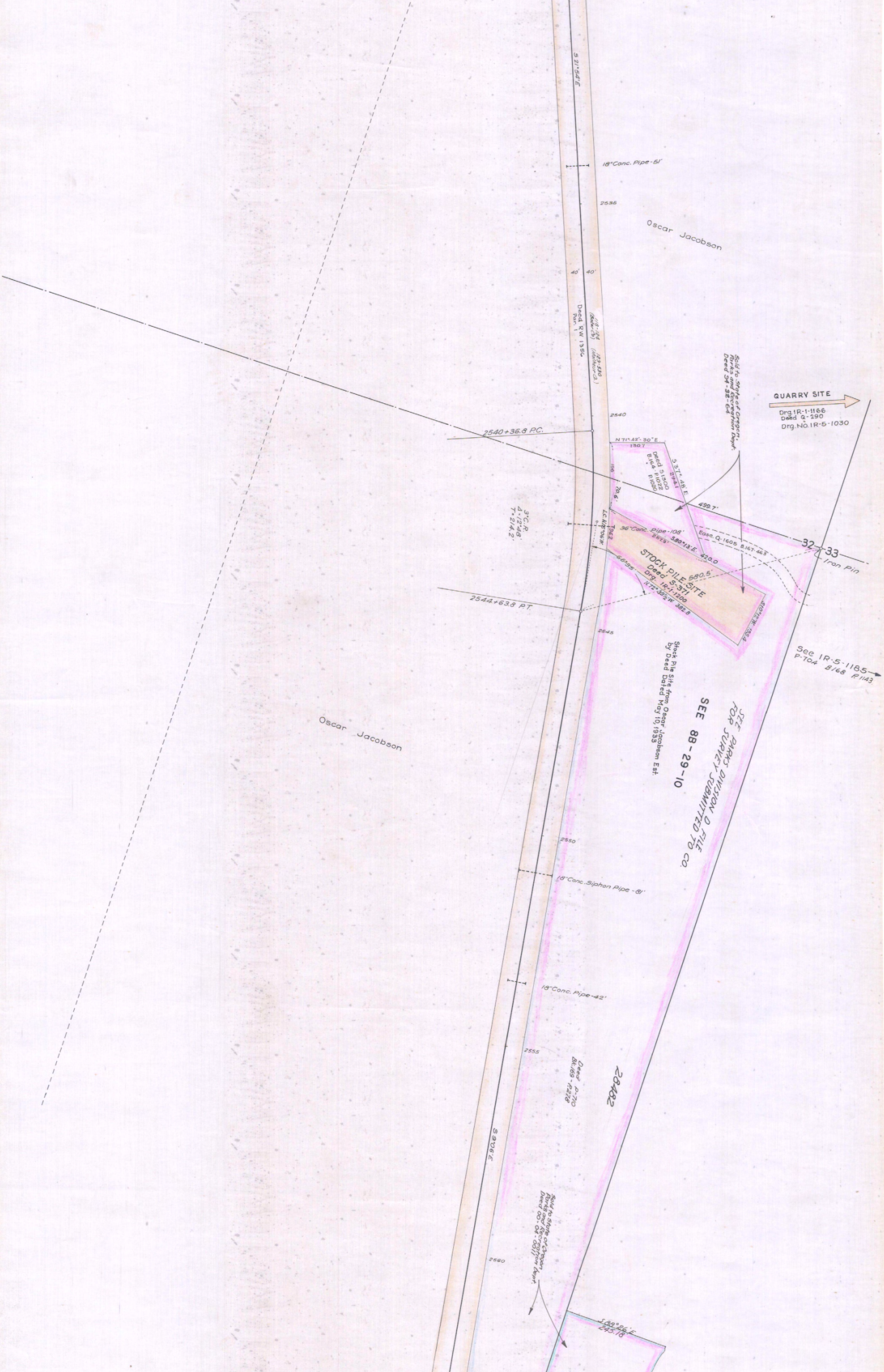
S 21°54'E
18"Conc. Pipe-51'
2535
Oscar Jacobson
40'
40'
Deed RW 1356
Par. 1
118-124 (Baker Co.)
129-530 (Malheur Co.)
Sold to State of Oregon, Parks and Recreation Dept.
Deed 94-32-64
QUARRY SITE
Drg.1R-1-1166
Deed Q-290
Drg.No.1R-5-1030
2540
2540+36.8 P.C.
N 71°42'-30"E
130.7
Deed S1300
B.164 P.1022
P.1020
S 37°48'E
294.1
156
70.6'
499.7'
3°C.R.
Δ-12°48'
T-214.2'
L.C. N12°06'W
196.2
36"Conc. Pipe-108'
267.9'
S80°13'E
420.0
Ease. Q-1605 B.167-463
32
33
Iron Pin
STOCK PILE SITE
Deed S-371
Drg. 1R-1-1200
580.5'
66°95'
N72°39½'W 382.8
S10°12'W
135.4
2544+63.8 P.T.
2545
See 1R-5-1185
P-704 B/168 P.1143
Stock Pile Site from Oscar Jacobson Est.
by Deed Dated May 10, 1933
SEE 8B-29-10
SEE PARKS DIVISION D FILE
FOR SURVEY SUBMITTED TO CO.
Oscar Jacobson
2550
18"Conc. Siphon Pipe-81'
18"Conc. Pipe-42'
2555
Deed P-710
Bk.169 - P.278
28482
S 9°06'E
2560
Sold to State of Oregon, Parks and Recreation Dept.
Deed 00-04-0011
S88°26'E
245.18

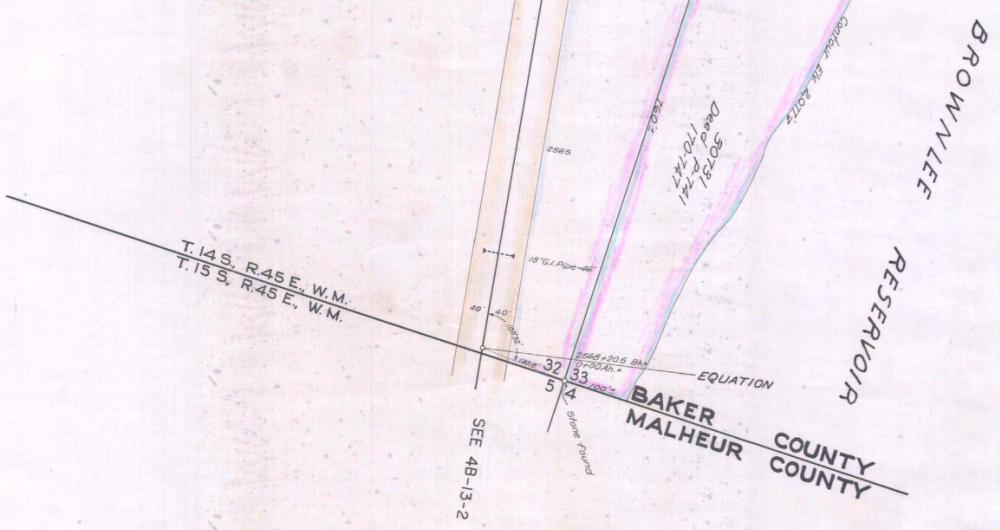
BROWNLEE RESERVOIR
Contour Elv. 2077
30731
Deed P-741
170-747
760'±
2565
18" G.I. Pipe-46'
40'
40'
103°32'
1189.6'
T. 14 S., R. 45 E., W. M.
T. 15 S., R. 45 E., W. M.
32
33
5
4
2568+20.5 Bk.=
0+00 Ah.=
100'±
EQUATION
BAKER COUNTY
MALHEUR COUNTY
Stone found
SEE 4B-13-2

HUNTINGTON-SLIDES SECTION (WEST UNIT)

Drg No. 4B-12-11

HUNTINGTON HIGHWAY