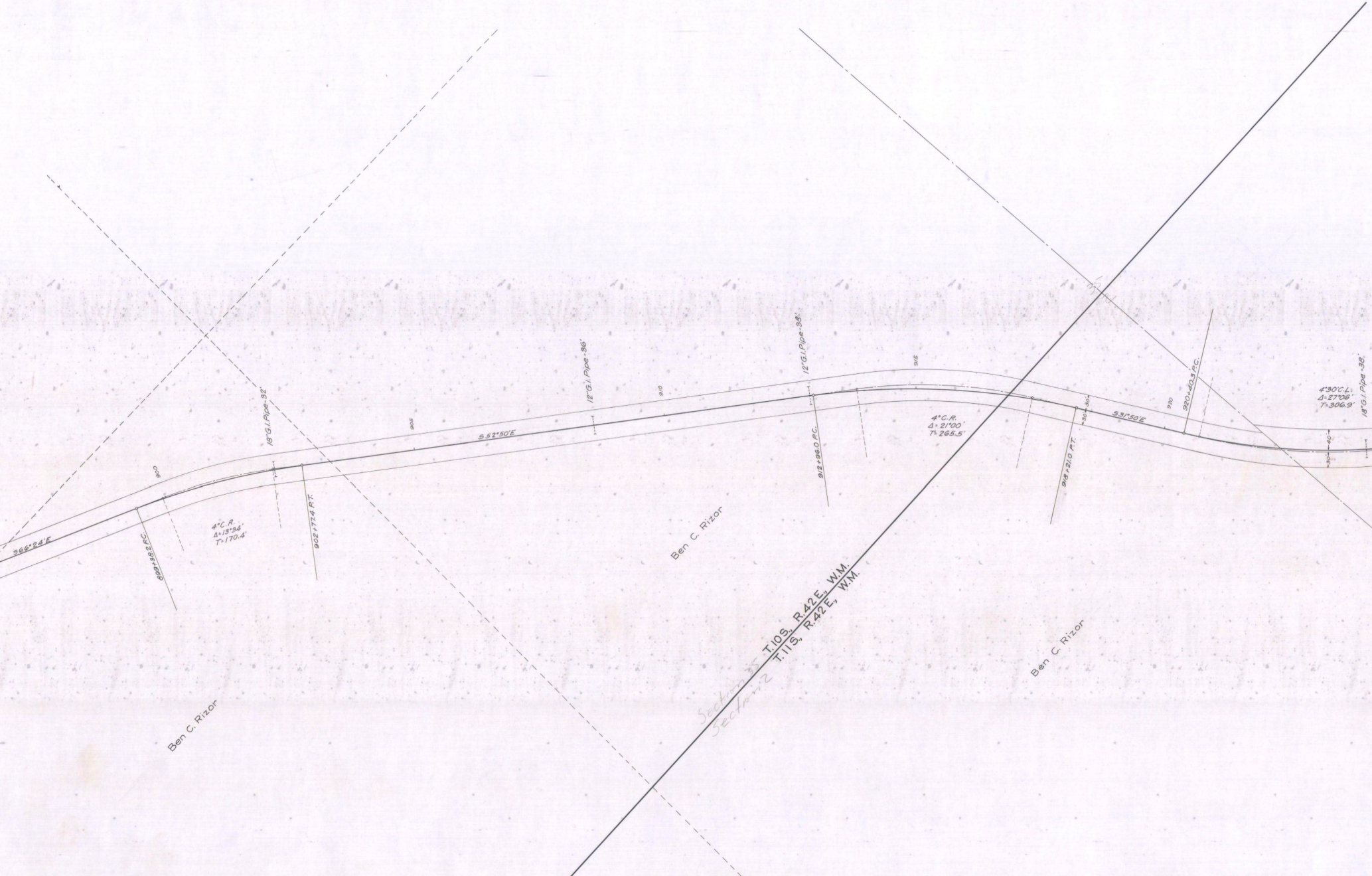
S66°24'E
899+38.2 P.C.
900
4°C.R.
Δ=13°34'
T=170.4'
18"G.I.Pipe-32'
902+77.4 P.T.
905
S52°50'E
12"G.I.Pipe-36'
910
12"G.I.Pipe-38'
912+96.0 P.C.
915
4°C.R.
Δ=21°00'
T=265.5'
918+21.0 P.T.
30'
30'
S31°50'E
920
920+40.3 P.C.
4°30'C.L.
Δ=27°06'
T=306.9'
18"G.I.Pipe-38'
40'
30'
Ben C. Rizor
Ben C. Rizor
Ben C. Rizor
T.10S., R.42E., W.M.
T.11S., R.42E., W.M.
Section 35
Section 2

T. 11 S., R. 42 E. W.M.
DRG. No. 4B-10-2

SEE 8B-21-19 FOR NEW RW

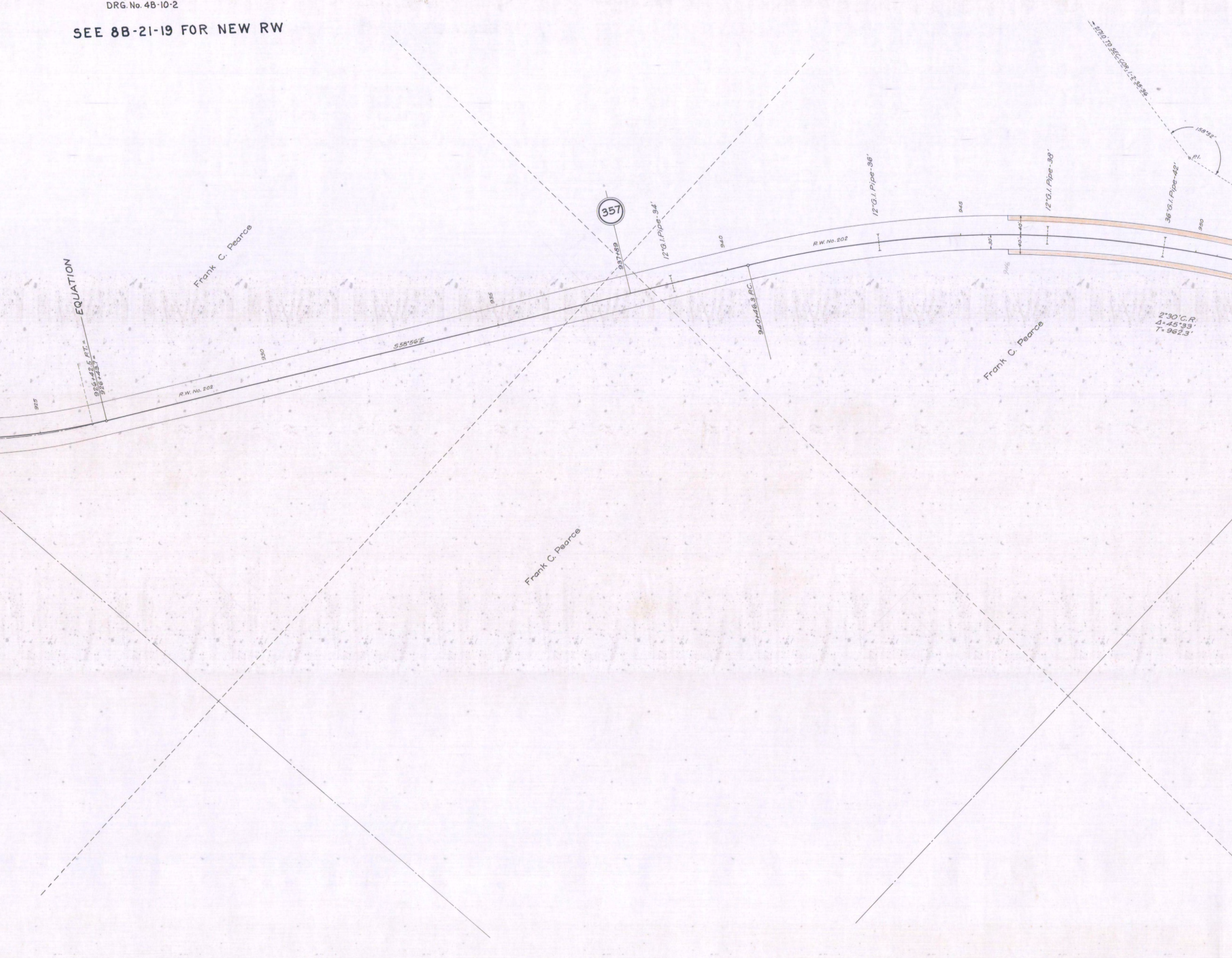
2171.0' TO SEC. COR. 1-2-35-36
158°52'
P.I.
Frank C. Pearce
EQUATION
926+42.5 P.T. =
926+43.7 =
925
930
R.W. No. 202
S58°56'E
357
937+89
12"G.I. Pipe-34'
940
940+46.3 P.C.
R.W. No. 202
12"G.I. Pipe-36'
945
30'
40'
40'
946
12"G.I. Pipe-38'
36"G.I. Pipe-42'
950
Frank C. Pearce
2°30' C.R.
Δ=45°33'
T=962.3'
Frank C. Pearce

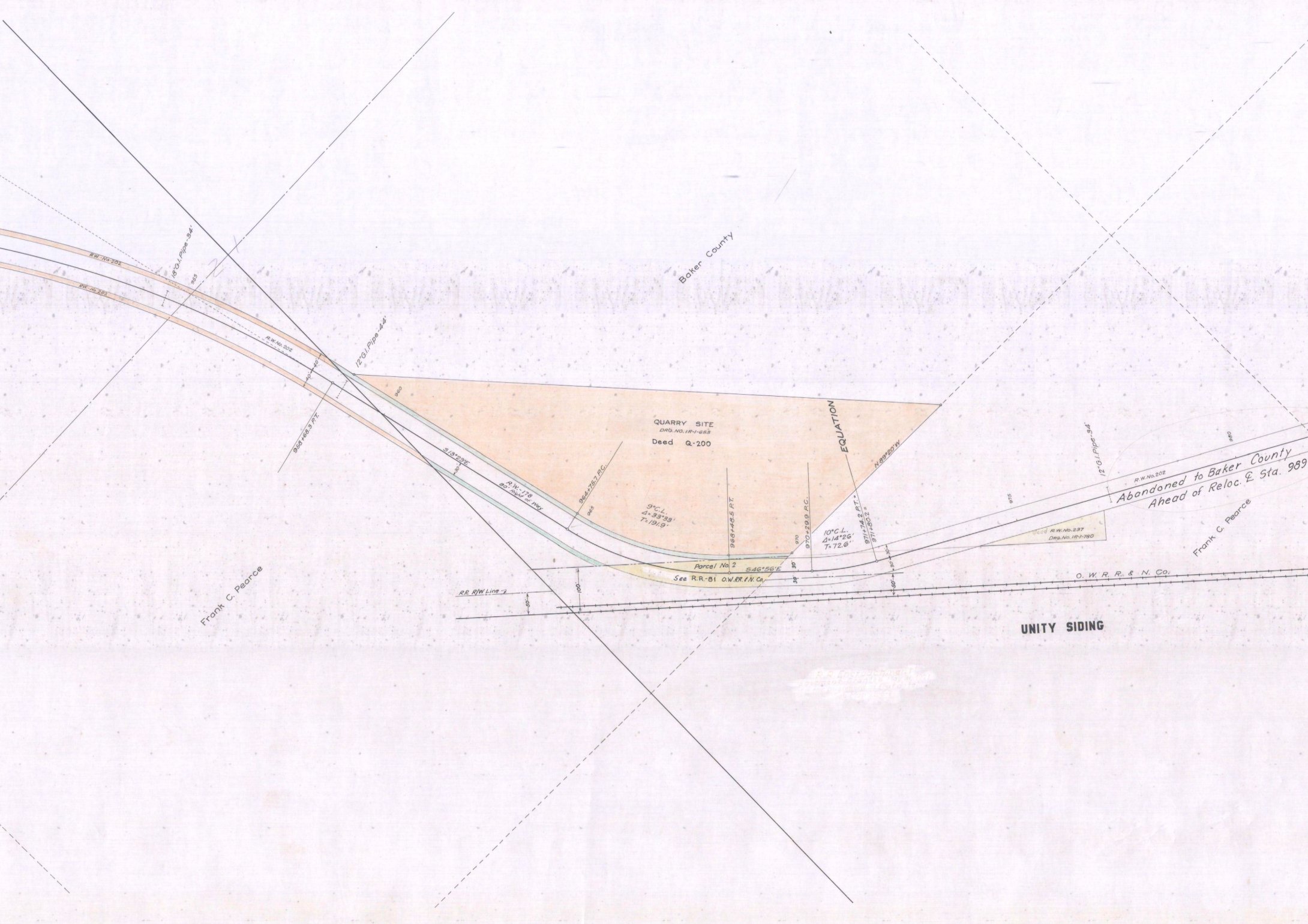
Baker County
QUARRY SITE
DRG. NO. IR-1-655
Deed Q-200
EQUATION
R.W. No. 202
R.W. No. 202
R.W. No. 202
18"G.I. Pipe-34'
955
12"G.I. Pipe-44'
40'
40'
958+68.3 P.T.
960
S13°23'E
30'
R.W.-178
80' Right of Way
964+75.7 P.C.
965
9°C.L.
Δ=33°33'
T=191.9'
968+48.5 P.T.
970
970+29.9 P.C.
N89°20'W
10°C.L.
Δ=14°26'
T=72.6'
971+74.2 P.T. =
971+80.2 =
Parcel No. 2
S46°56'E
See R.R.-81 O.W.RR.&N.Co.
30'
30'
30'
30'
50'
RR. R/W Line
100'
50'
975
12"G.I. Pipe-34'
R.W. No. 202
980
Abandoned to Baker County
Ahead of Reloc. ℄ Sta. 989
Deed R.W. No. 237
Drg. No. IR-1-780
Frank C. Pearce
Frank C. Pearce
O. W. R. R. & N. Co.
UNITY SIDING
2

T. 11 S., R. 42 E. W. M.
DRG. NO. 4B-10-2

SEE 8B-21-19 FOR NEW RW

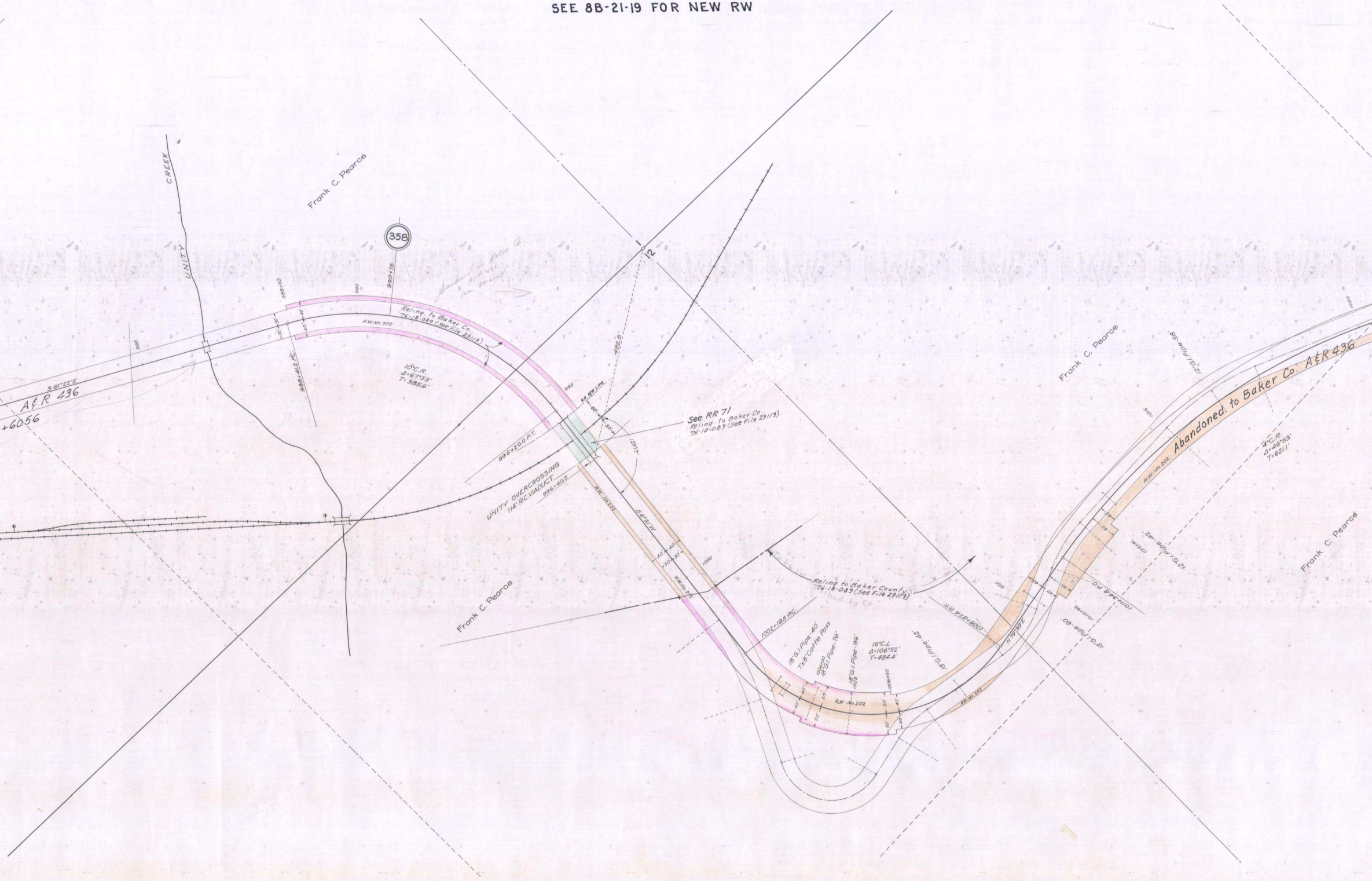
UNITY CREEK
Frank C. Pearce
358
988+50
990
990+75
985
S 61°22'E
A&R 436
+60.56
988+41.2 P.C.
30'
40'
R.W. No. 202
Reling. to Baker Co.
76-18-089 (See File 29119)
10°C.R.
Δ=67°53'
T=385.6'
Abandoned to Baker Co. A&R 436 See 7B-21-19
995
RR. R/W Line
50'
12
492.5'
128°17'
See RR 71
Reling. to Baker Co.
76-18-089 (See File 29119)
995+20.0 P.T.
UNITY OVERCROSSING
114' R.C. VIADUCT
996+60.5
R.W. No. 202
S 6°31'W
1000
Frank C. Pearce
Reling. to Baker County
74-18-089 (See File 29119)
To be ... Deeded to Co.
1002+19.5 P.C.
18" G.I. Pipe-40
7'x8' Cattle Pass
1004+00
18" G.I. Pipe-76'
18" G.I. Pipe-96
1005
16°C.L.
Δ=106°52'
T=484.4'
1006+00
R.W.-No 202
18" G.I. Pipe-42
1008+87.4 P.T.
N 79°39'E
1010
1010+62
1011+34.8 P.C.
18" G.I. Pipe-60
1012+61
12" G.I. Pipe-42
Frank C. Pearce
12" G.I. Pipe-58
Frank C. Pearce
Abandoned. to Baker Co. A&R 436
R.W. No. 202
4°C.R.
Δ=46°53'
T=621.1'

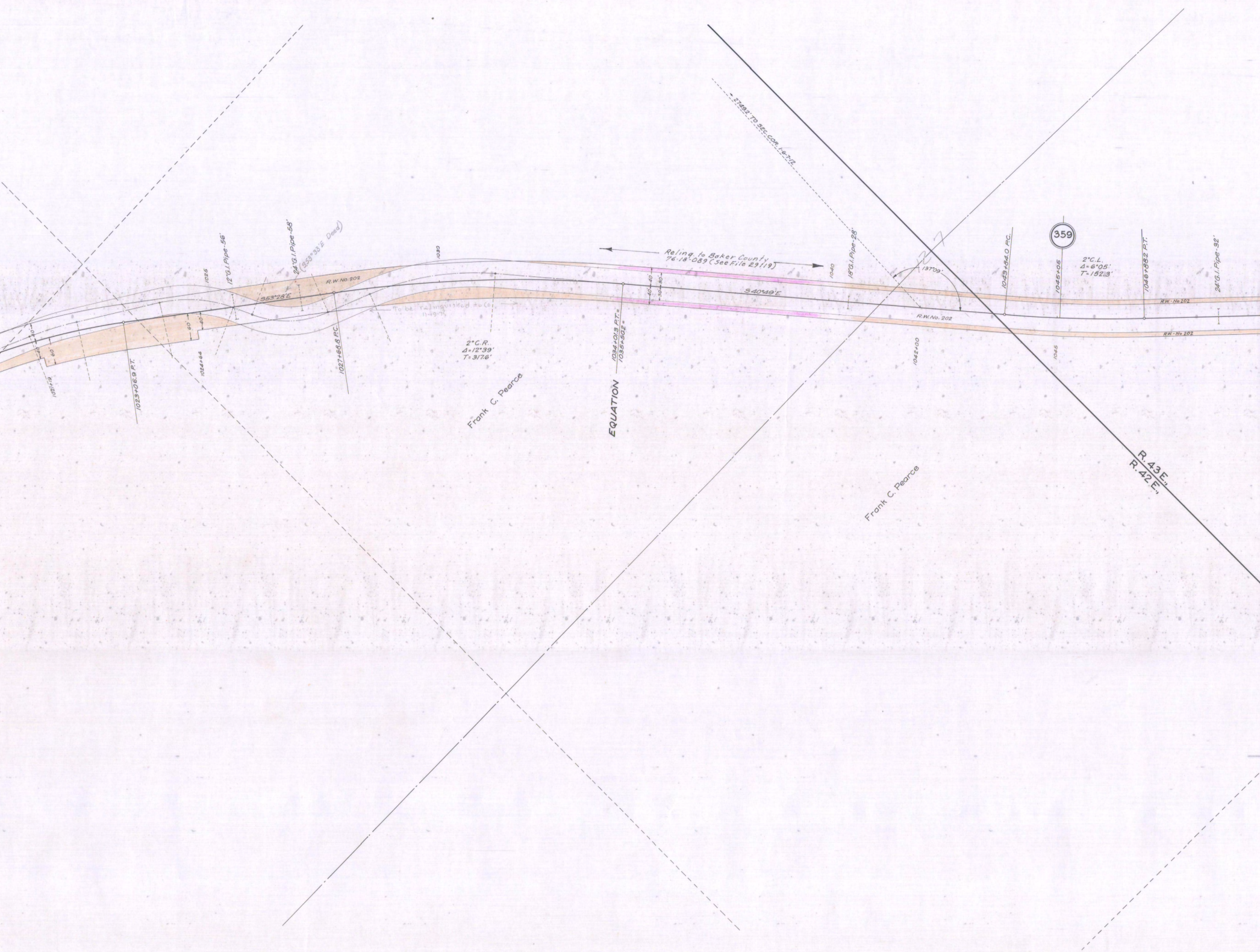
1021+19
1023+06.9 P.T.
1024+64
1025
12"G.I.Pipe-56'
24"G.I.Pipe-58'
(S53°33'E Deed)
S53°28'E
R.W. No. 202
1027+68.8 P.C.
To be relinquished to Co. 11-49-75
1030
2°C.R.
Δ=12°39'
T=317.6'
Frank C. Pearce
EQUATION
1034+01.3 P.T.=
1035+50.2=
40
40
30
30
Relinq. to Baker County 76-18-089 (See File 29119)
S40°49'E
1040
18"G.I.Pipe-28'
2749.2' TO SEC. COR. 1-6-7-12
137°09'
R.W. No. 202
1042+00
1043+84.0 P.C.
359
1045+05
1045
2°C.L.
Δ=6°05'
T=152.3'
1046+88.2 P.T.
R.W.-No 202
R.W.-No 202
24"G.I.Pipe-32'
Frank C. Pearce
R.43E.
R.42E.
60
60
40
40
60
40

T. 11 S., R. 43 E. W.M.
DRG. NO. 4B-10-2

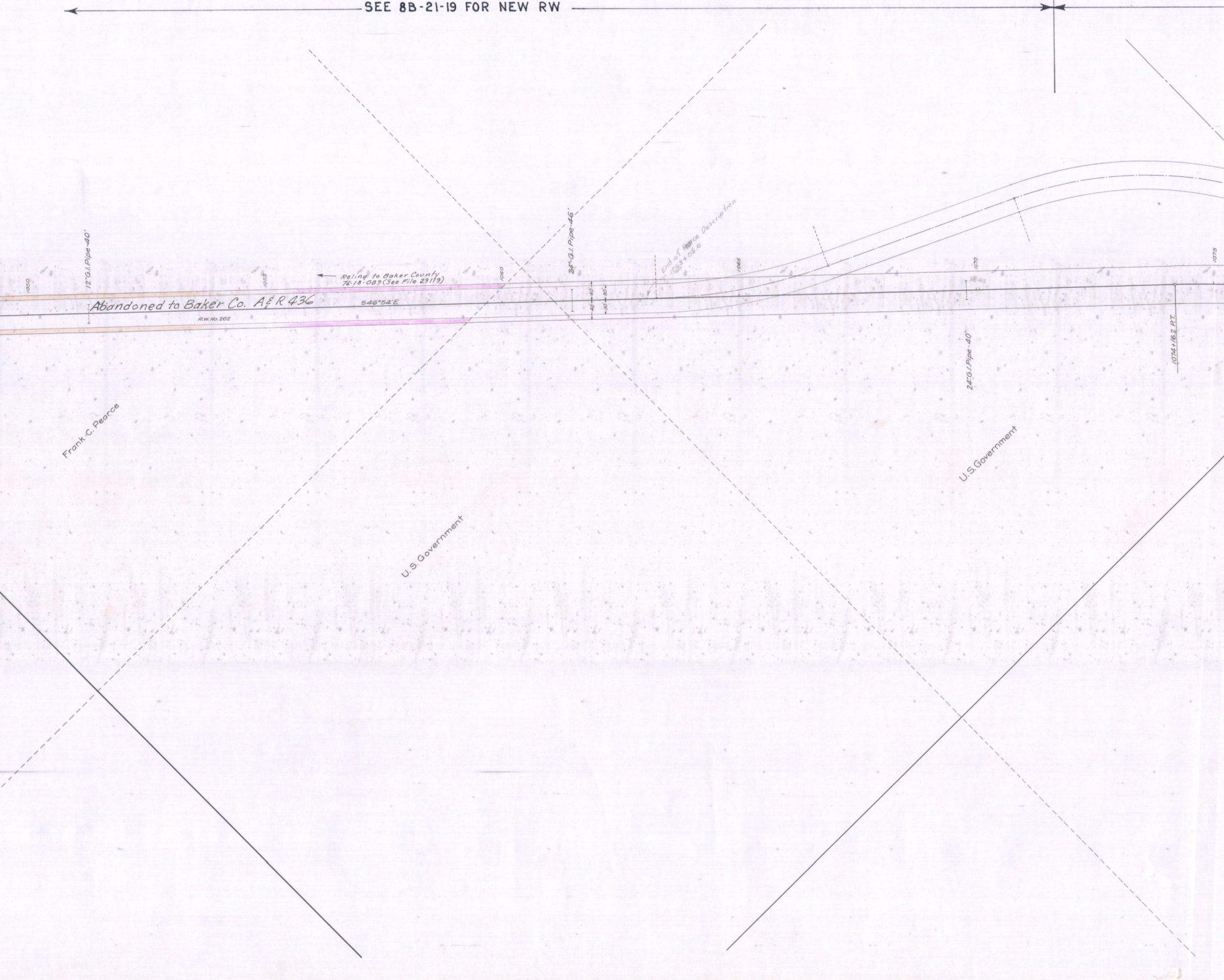
SEE 8B-21-19 FOR NEW RW
1050
12" G.I. Pipe-40'
Abandoned to Baker Co. A&R 436
R.W. No. 202
1055
Relinq. to Baker County
76-18-089 (See File 29119)
S46°54'E
1060
24" G.I. Pipe-46'
40
40
30
30
End of Pearce Description
1063+05.0
1065
1070
1075
24" G.I. Pipe-40'
1074+16.2 P.T.
Frank C. Pearce
U.S. Government
U.S. Government

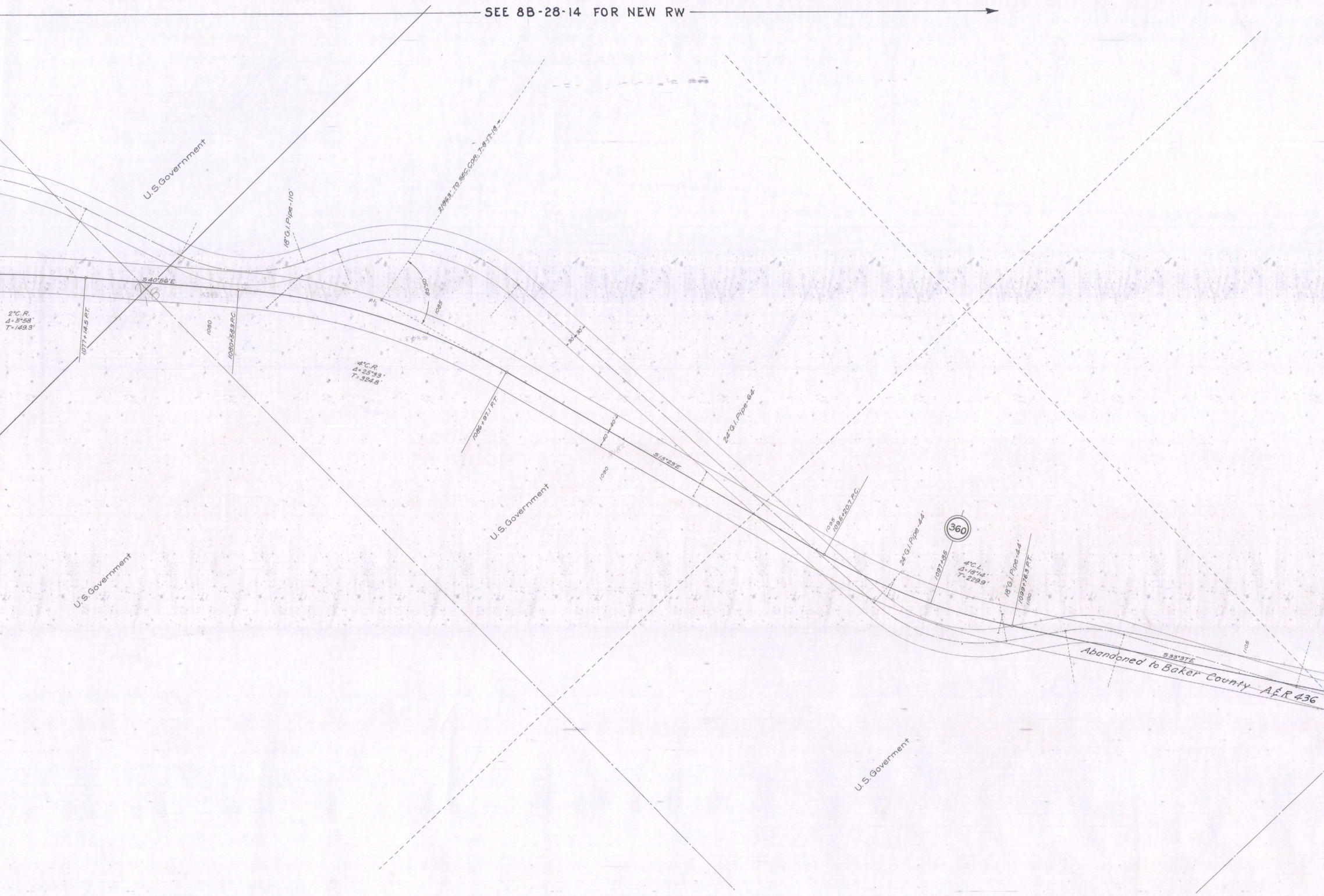
SEE 8B-28-14 FOR NEW RW
U.S.Government
18"G.I. Pipe-110'
2186.3' TO SEC.COR. 7-8-17-18
S 40°56'E
2°C.R.
Δ=5°58'
T=149.3'
1077+14.5 P.T.
1080
1080+58.3 P.C.
P.I.
85°50'
1085
4°C.R.
Δ=25°33'
T=324.8'
1086+97.1 P.T.
30'
30'
40'
40'
S 15°23'E
1090
24"G.I. Pipe-64'
U.S.Government
U.S.Government
1095
1095+20.7 P.C.
24"G.I. Pipe-44'
360
1097+85
4°C.L.
Δ=18°14'
T=229.9'
18"G.I. Pipe-44'
1099+76.3 P.T.
1100
S 33°37'E
1105
Abandoned to Baker County A&R 436
U.S.Goverment

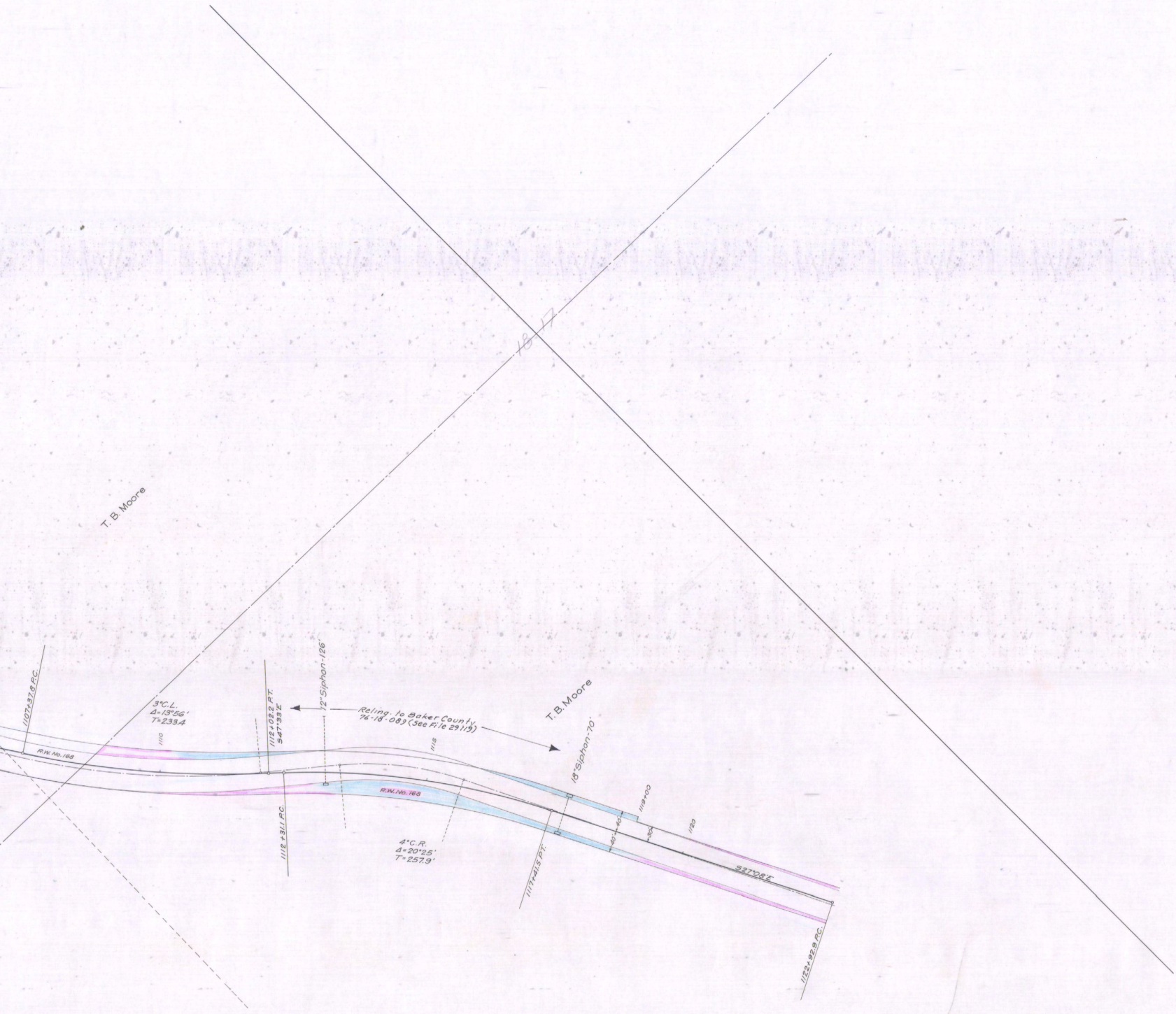
18 | 17
T. B. Moore
1107+37.8 P.C.
3°C.L.
Δ=13°56'
T=233.4
1110
R.W. No. 168
1112+02.2 P.T.
S47°33'E
12" Siphon-126'
Reling. to Baker County
76-18-089 (See File 29119)
1115
T.B.Moore
18" Siphon-70'
R.W. No. 168
1112+31.1 P.C.
4°C.R.
Δ=20°25'
T=257.9'
1117+41.5 P.T.
1119+00
40'
40'
30'
1120
S27°08'E
1122+92.9 P.C.