T. 10 S. R. 42 E. W.M.
Drg. No. 4B-10-1

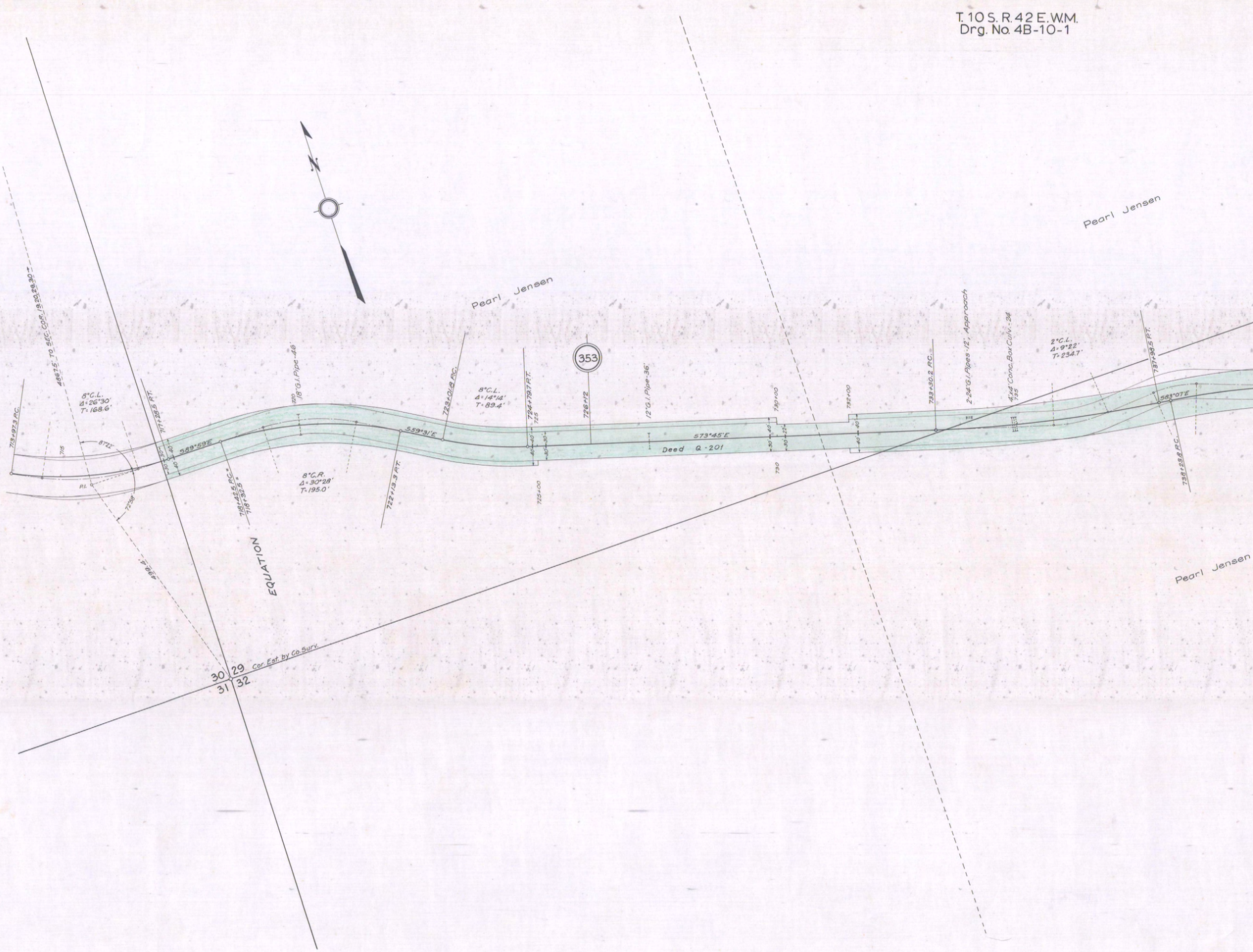
N
4867.5' TO SEC. COR. 19, 20, 29, 30
713+97.3 P.C.
715
8°C.L.
Δ=26°30'
T=168.6'
87°22'
P.I.
72°58'
499.4'
717+28.5 P.T.
30
40
S89°59'E
718+42.5 P.C.=
718+32.5=
EQUATION
720
18"G.I. Pipe-46'
8°C.R.
Δ=30°28'
T=195.0'
722+13.3 P.T.
S59°31'E
723+01.8 P.C.
Pearl Jensen
8°C.L.
Δ=14°14'
T=89.4'
724+79.7 P.T.
725
725+00
353
726+12
12"G.I. Pipe-36'
S73°45'E
Deed Q-201
730+00
730
22
732+00
733+30.2 P.C.
2-24"G.I. Pipes-12', Approach
4'x4' Conc. Box Culv.-24
735
2°C.L.
Δ=9°22'
T=234.7'
737+98.5 P.T.
S83°07'E
738+23.8 P.C.
Pearl Jensen
Pearl Jensen
30
29
31
32
Cor. Est. by Co. Surv.

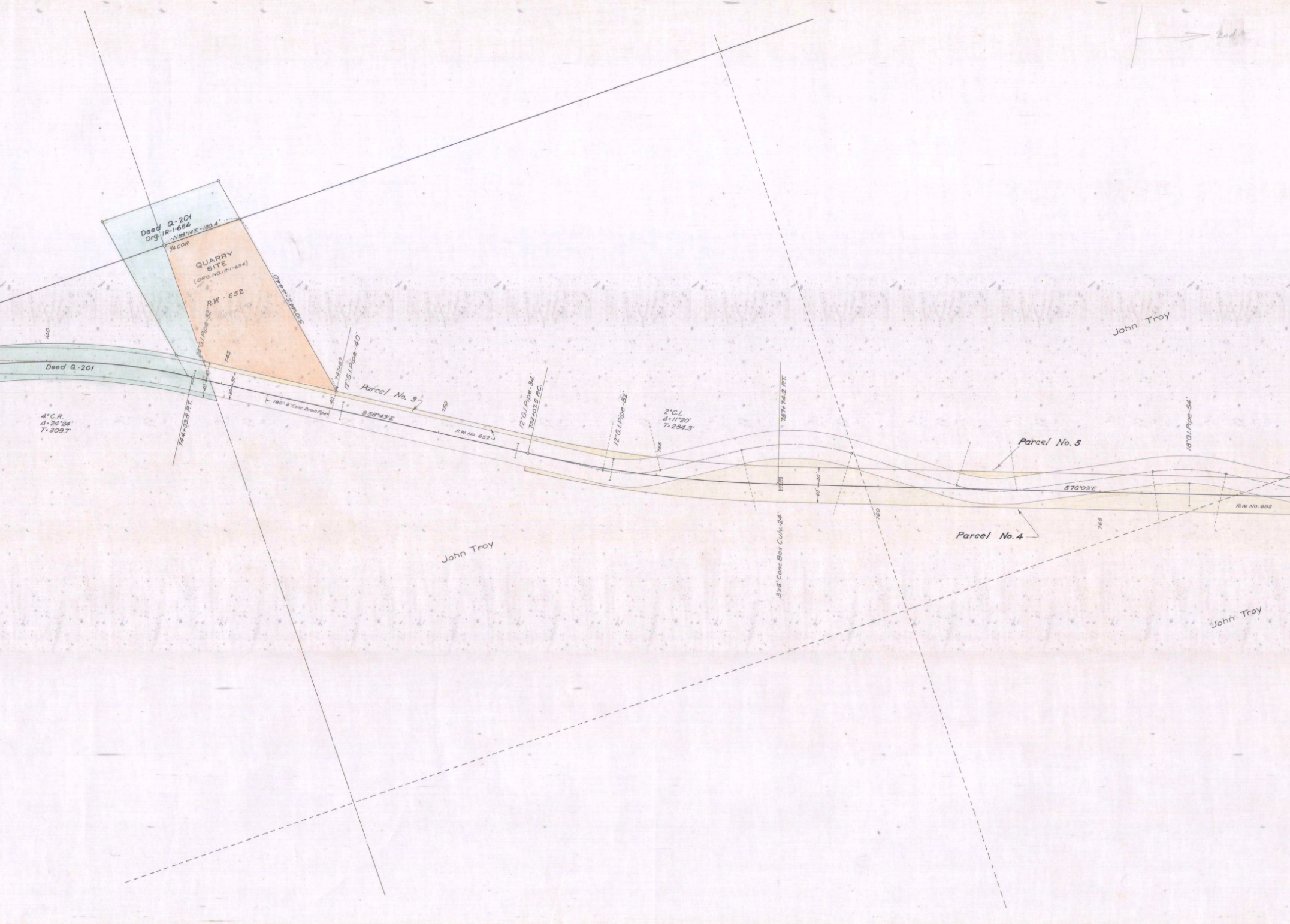

End
Deed Q-201
Drg. IR-1-654
N89°14'E-180.4'
1/4 COR.
QUARRY SITE
(DRG. NO. IR-1-654)
R.W.-652
Parcel 9
S10°44'E-444.0'
740
Deed Q-201
24"G.I. Pipe-32'
745
747+57
12"G.I. Pipe-40'
40'
30'
180'-6" Conc. Drain Pipe
S58°43'E
4° C.R.
Δ=24°24'
T=309.7'
744+33.8 P.T.
Parcel No. 3
750
R.W. No. 652
12"G.I. Pipe-34'
752+07.5 P.C.
12"G.I. Pipe-52'
2° C.L.
Δ=11°20'
T=284.3'
755
757+74.2 P.T.
3'x6' Conc. Box Culv.-24'
760
John Troy
Parcel No. 5
S70°03'E
Parcel No. 4
765
18"G.I. Pipe-54'
R.W. No. 652
John Troy
John Troy

T.10 S. R. 42 E.W.M.
Drg. No. 4B-10-1

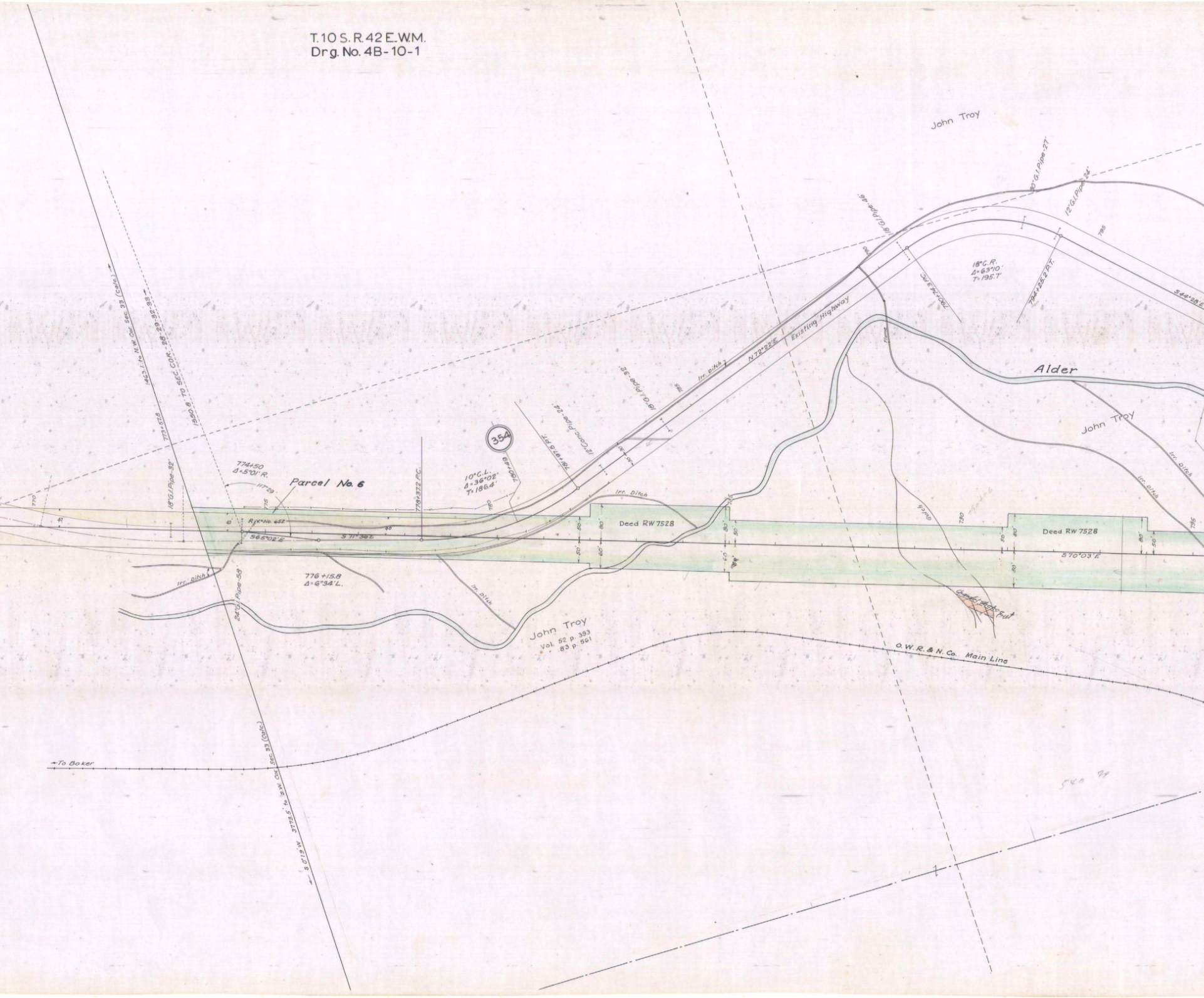
John Troy
1463.1' to N.W. Cor. Sec. 33 (Calc.)
1550.8' TO SEC. COR. 28-29-32-33
773+57.8
18" G.I. Pipe-32'
774+50
Δ=5°01' R.
117°29'
Parcel No. 6
R/W No. 652
S 65°02' E
S 71°36' E
776+15.8
Δ=6°34' L.
24" G.I. Pipe-58
Irr. Ditch
775
40
778+37.2 P.C.
354
10° C.L.
Δ=36°02'
T=186.4'
780+49
781+97.5 P.T.
12" Conc. Pipe-24'
18" G.I. Pipe-32
780
785
Irr. Ditch
N 72°22' E
Existing Highway
18" G.I. Pipe-46'
790
30" G.I. Pipe-27'
12" G.I. Pipe-24'
790+74.3 P.C.
18° C.R.
Δ=63°10'
T=195.7'
794+25.2 P.T.
795
S 44°28' E
Flume
Alder
John Troy
Irr. Ditch
Irr. Ditch
Deed RW 7528
80'
50'
60'
Gulch
790+46
Deed RW 7528
S 70°03' E
Channel change cut
John Troy
Vol. 52 p. 393
83 p. 561
O.W.R. & N. Co. Main Line
← To Baker
S 0°19' W 3773.5' to S.W. Cor. Sec. 33 (Calc.)
540 91

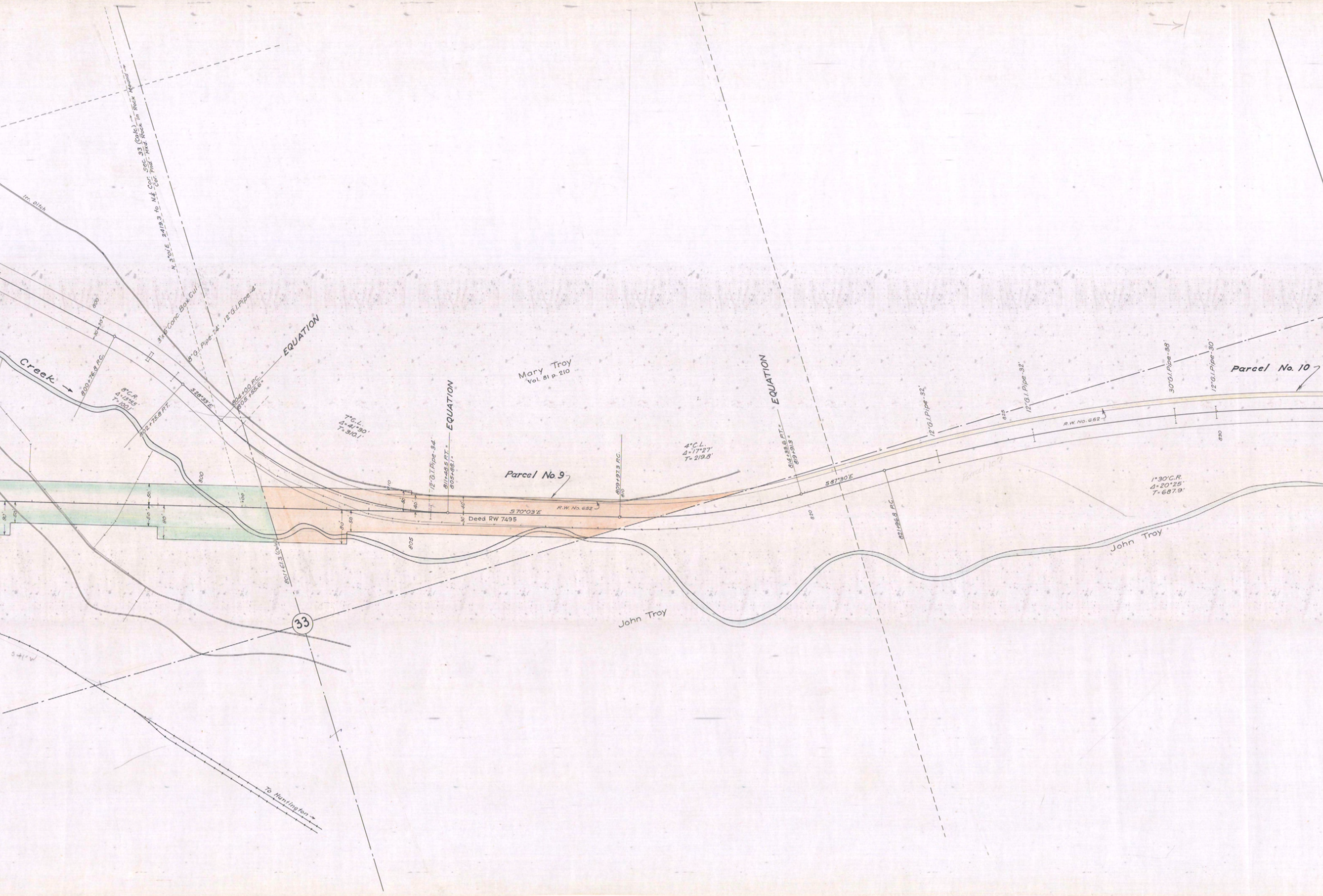
Irr. Ditch
N. 3°01'E. 2419.3 to N¼ Cor. Sec. 33 (Calc.) → Cor. Fnd. - Mkd. Rock in Rock Mound
3'x6' Conc. Box Cul.
8" G.I. Pipe-24', 12" G.I. Pipe-4'
EQUATION
804+00 P.C. = 805+55.6
S 28°39' E
Creek
800+76.8 P.C.
8° C.R.
Δ=15°55'
T=100.1'
802+75.8 P.T.
800
30
50
80
100
801+61.3 (Calc.)
7° C.L.
Δ=41°30'
T=310.1'
12" G.I. Pipe-34
811+48.5 P.T. = 805+88.1 =
EQUATION
Mary Troy
Vol. 81 p. 210
Parcel No. 9
R.W. No. 652
S 70°03' E
Deed RW 7495
40
805
810
809+97.3 P.C.
4° C.L.
Δ=17°27'
T=219.8'
EQUATION
814+38.6 P.T. = 819+91.3 =
S 87°30' E
820
821+96.8 P.C.
12" G.I. Pipe-32'
825
12" G.I. Pipe-32'
R.W. No. 652
30" G.I. Pipe-38'
12" G.I. Pipe-30'
830
Parcel No. 10
Parcel 10?
1°30' C.R.
Δ=20°25'
T=687.9'
John Troy
John Troy
33
S 41° W
To Huntington →

T.10 S. R.42 E.W.M.
Drg. No. 4B-10-1

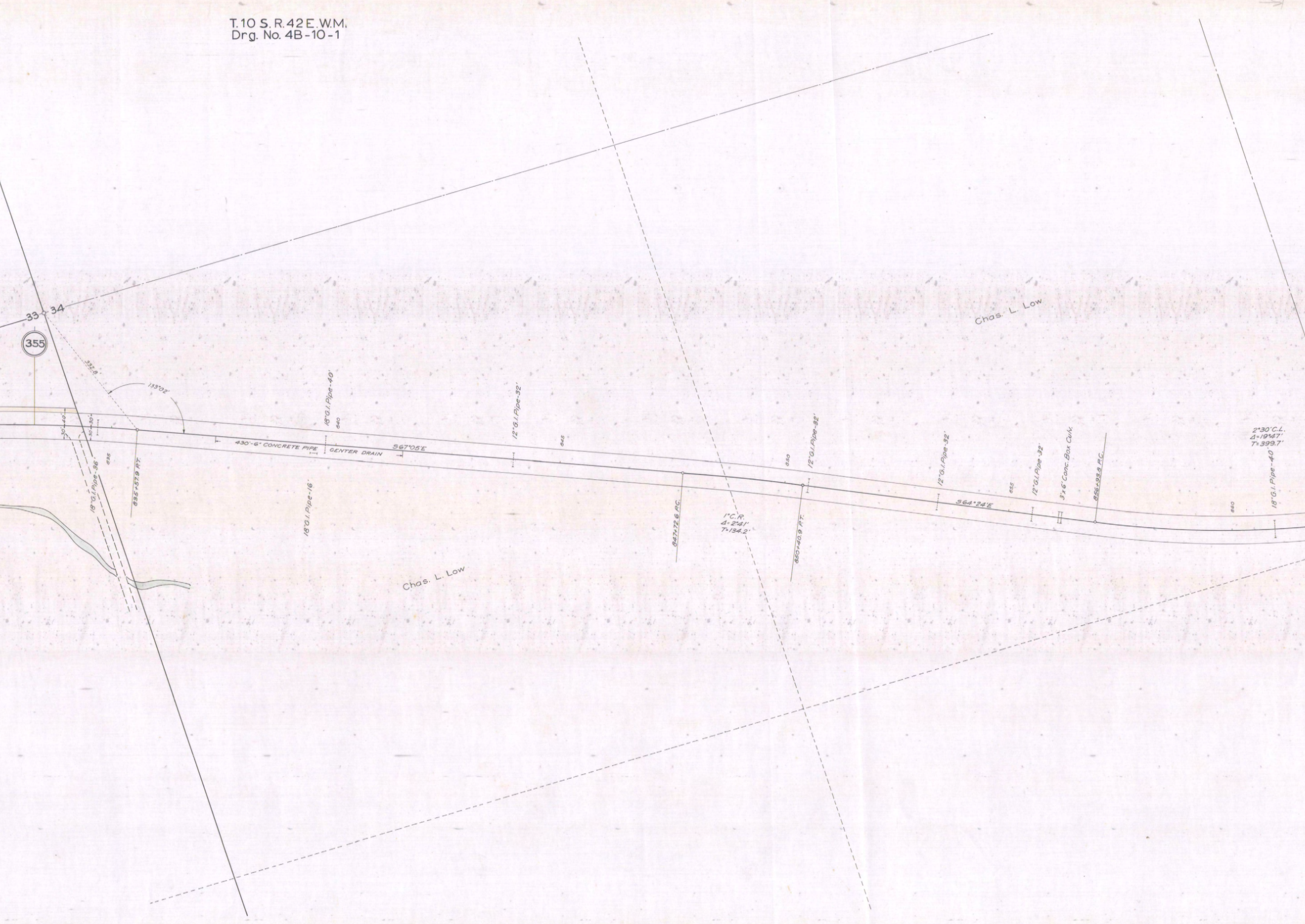
33
34
355
332.8'
133°02'
30'
40'
30'
30'
18"G.I. Pipe-96'
835
835+57.9 RT.
430'-6" CONCRETE PIPE
CENTER DRAIN
S67°05'E
18"G.I. Pipe-40'
840
18"G.I. Pipe-16'
12"G.I. Pipe-32'
845
847+72.6 P.C.
1°C.R.
Δ=2°41'
T=134.2'
850
12"G.I. Pipe-32'
850+40.9 P.T.
12"G.I. Pipe-32'
S64°24'E
855
12"G.I. Pipe-32'
3'x6' Conc. Box Culv.
856+93.8 P.C.
860
2°30'C.L.
Δ=19°47'
T=399.7'
18"G.I. Pipe-40'
Chas. L. Low
Chas. L. Low

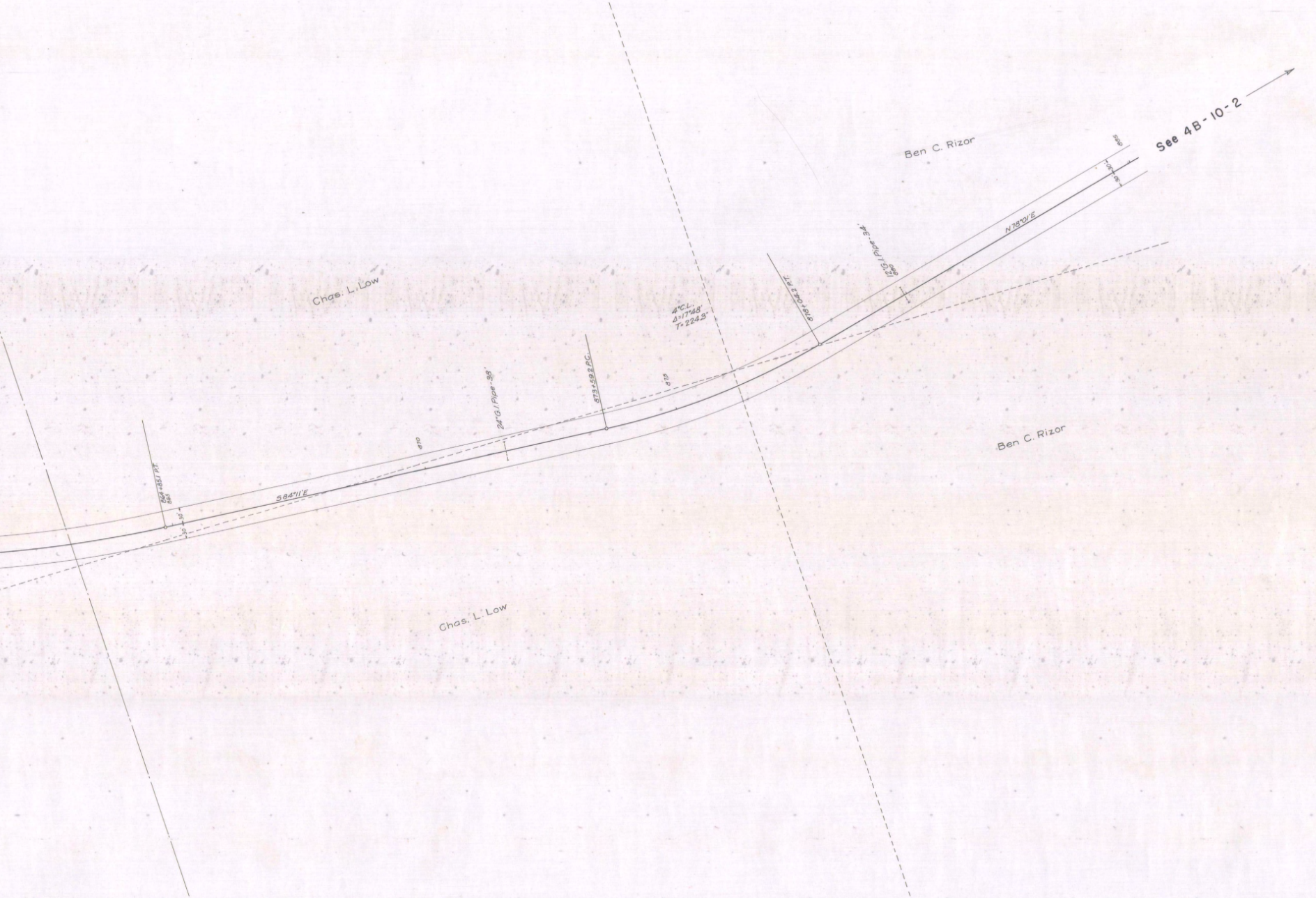
See 4B-10-2
Ben C. Rizor
885
30'
30'
N78°01'E
12"G.I. Pipe-34'
880
878+04.2 P.T.
Chas. L. Low
4°C.L.
Δ=17°48'
T=224.3'
875
873+59.2 P.C.
24"G.I. Pipe-38'
870
Ben C. Rizor
S84°11'E
864+85.1 P.T.
865
30'
30'
Chas. L. Low

IN TWO PARTS - PART 1

PLEASANT VALLEY-DURKEE SEC.

DR'G. NO. 4B-10-1