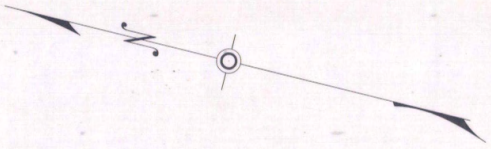

OREGON STATE HIGHWAY DEPARTMENT
RELOCATED LINE

WEST ENTRANCE TO BAKER

(TENTH STREET ROUTE)

~~OLD OREGON TRAIL HIGHWAY~~ LAGRANDE - BAKER HWY.

BAKER COUNTY

Scale 1"=100' Dec. 1931

DRG. No. 4B-7-3

NOTE: See Drg. No. 4B-16-11 for Right-of-Way north of city limits of Baker.

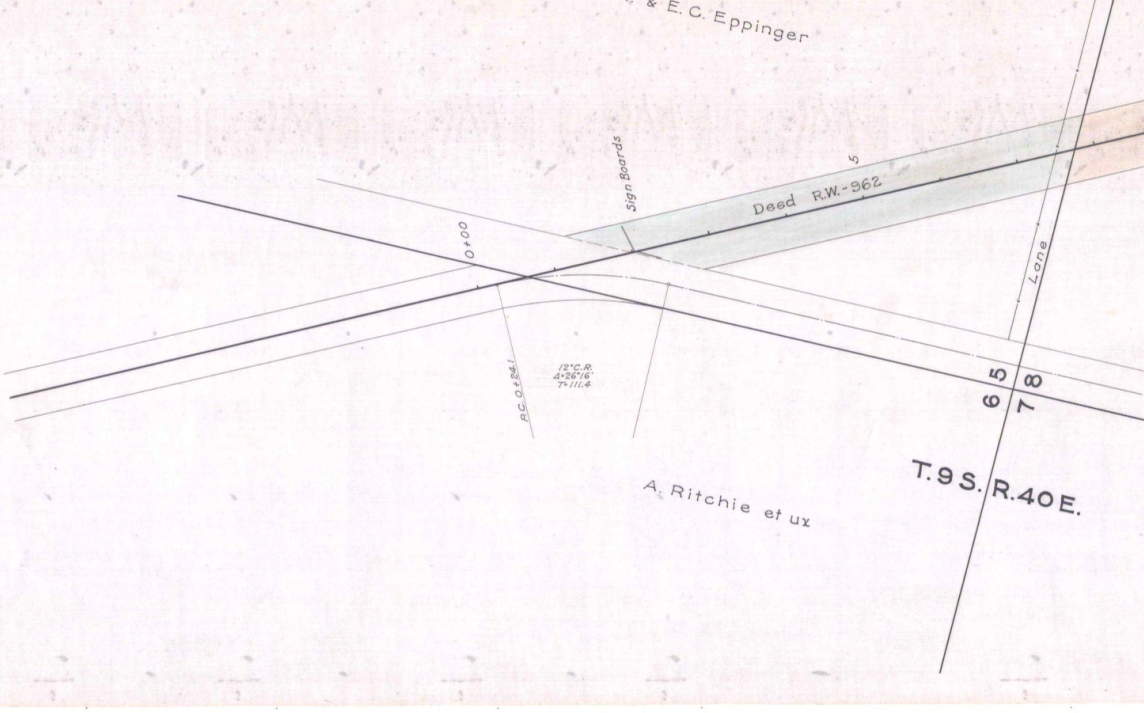
F. W. & E. C. Eppinger
Sign Boards
5
Deed R.W.-962
0+00
Lane
P.C. 0+24.1
12° C.R.
Δ=26°16'
T=111.4
6
5
7
8
A. Ritchie et ux
T. 9 S. R. 40 E.

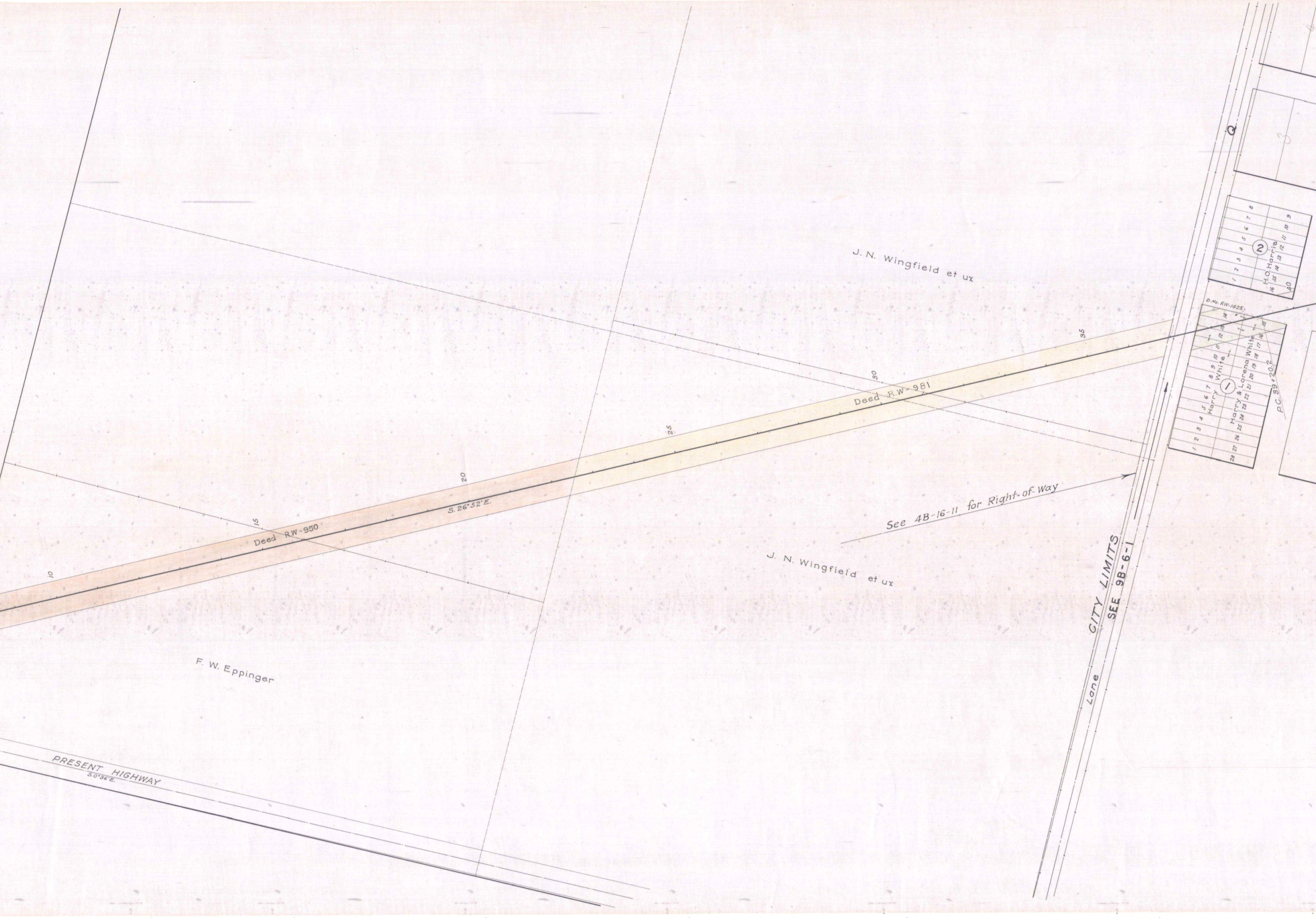
J. N. Wingfield et ux
Deed RW-981
Deed RW-950
S.26°52'E.
10
15
20
25
30
35
See 4B-16-11 for Right-of-Way
J. N. Wingfield et ux
F. W. Eppinger
PRESENT HIGHWAY
S.0°36'E.
CITY LIMITS
SEE 9B-6-1
Lane
Q
D. No. RW-1425
②
H.O. Harris
①
Harry White
Harry & Lorena White
P.C. 39+20.2

T.9S., R.40E., W.M.
4B-7-3

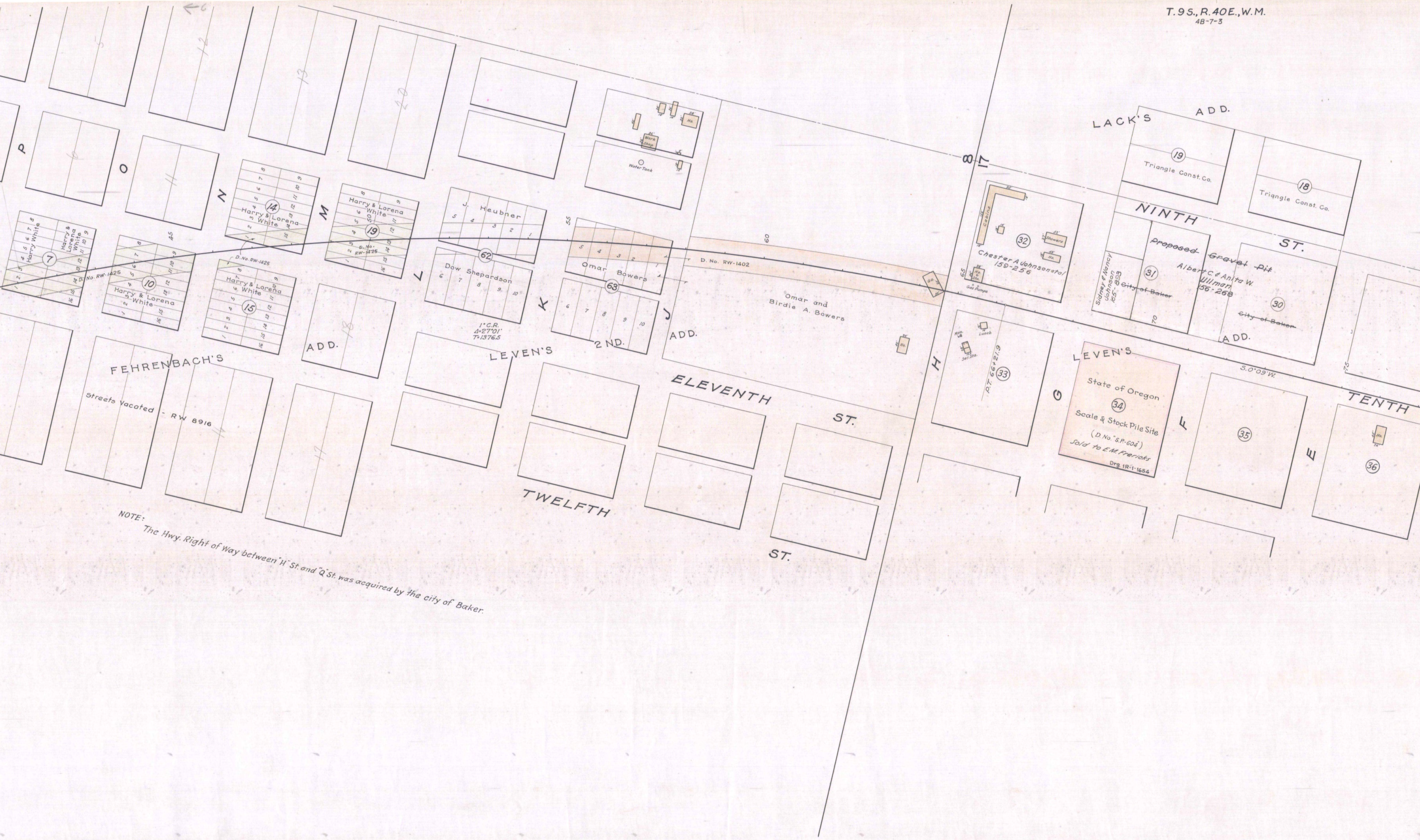
P
O
N
M
L
K
J
H
G
F
E
7
Harry White
Harry & Lorena White
D. No. RW-1425
10
Harry & Lorena White
14
Harry & Lorena White
15
Harry & Lorena White
D. No. RW-1425
19
Harry & Lorena White
D. No. RW-1425
45
50
55
60
65
70
75
J. Heubner
62
Dow Shepardson
1° C.R.
Δ=27°01'
T=1376.5
63
Omar Bowers
D. No. RW-1402
Omar and Birdie A. Bowers
Work Shop
Ho.
Water Tank
FEHRENBACH'S ADD.
Streets Vacated - RW 8916
LEVEN'S 2ND. ADD.
ELEVENTH ST.
TWELFTH ST.
8
17
LACK'S ADD.
19
Triangle Const. Co.
18
Triangle Const. Co.
NINTH ST.
Cabins
Showers
Ho.
Ho. & Sta.
Ga.
Gas Pumps
32
Chester A. Johnson et al
159-256
Sidney & Nancy Johnson
165-893
31
~~City of Baker~~
~~Proposed Gravel Pit~~
Albert C. & Anita W. Ullman
156-268
30
~~City of Baker~~
LEVEN'S ADD.
Lunch
Mon.
Ser. Sta.
P.T. 66+21.9
33
State of Oregon
34
Scale & Stock Pile Site
(D. No. "S.P.-604")
Sold to E.M. Frericks
Drg. 1R-1-1654
S.0°09'W.
35
TENTH
36
Ho.

NOTE:
The Hwy. Right of Way between "H" St. and "Q" St. was acquired by the city of Baker.

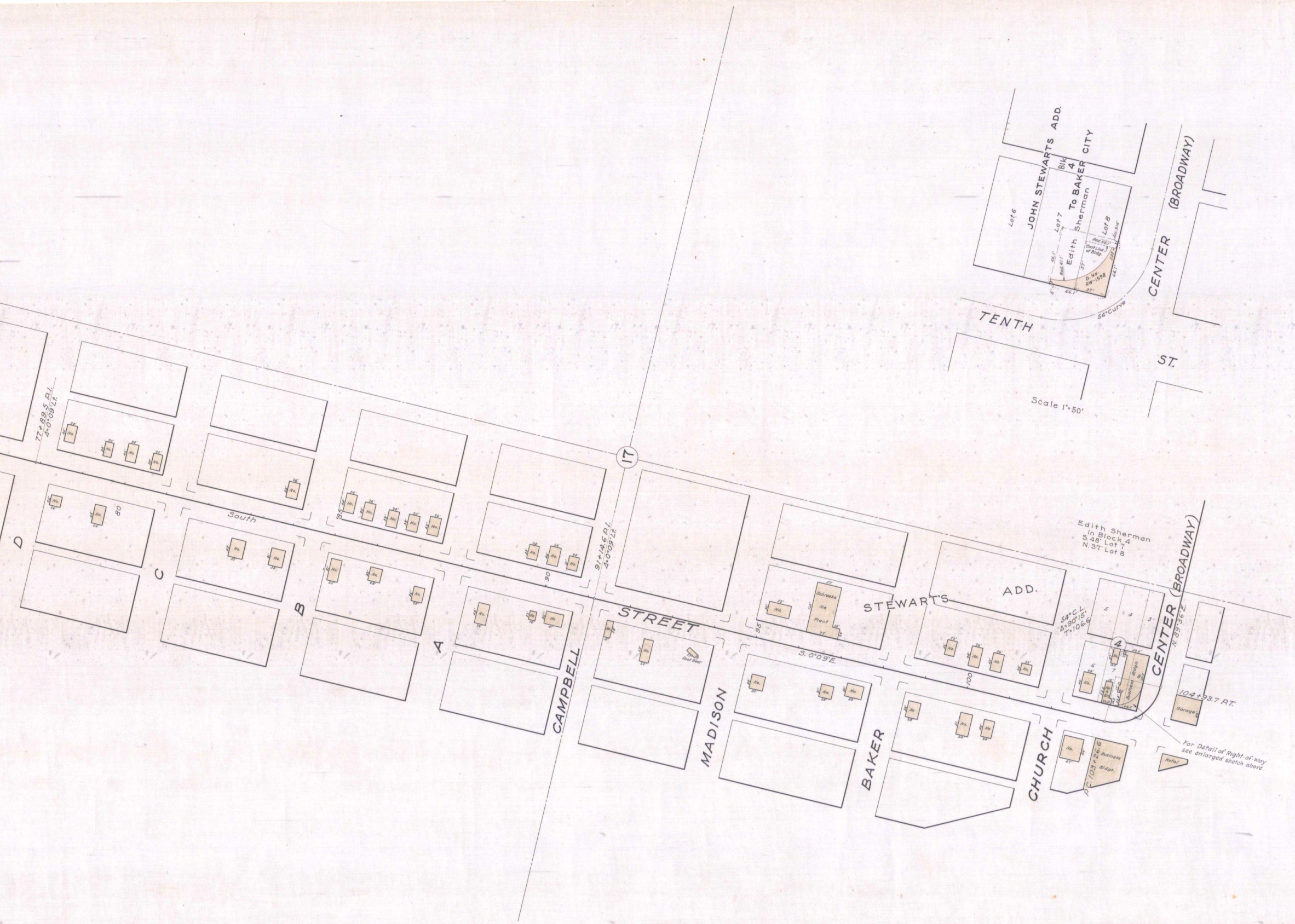
JOHN STEWARTS ADD.
Blk 4
To BAKER CITY
Lot 6
Lot 7
Lot 8
Edith Sherman
Rad. 66.1'
Arc 9.14'
East Line of Bldg.
66.1'
Rad. 61.1'
57'
5.07'
D. No. RW-1598
5'
66.1'
37'
54° Curve
TENTH
ST.
CENTER (BROADWAY)
Scale 1"=50'
77+89.5 P.I.
Δ=0°09' Lt.
91+14.6 P.I.
Δ=0°09' Lt.
17
South
90
80
95
100
D
C
B
A
CAMPBELL
STREET
MADISON
BAKER
CHURCH
S. 0°09' E.
STEWART'S
ADD.
Schmeke Ice Plant
Ho.
Out Bldg.
Edith Sherman
In Block 4
S. 48' Lot 7
N. 37' Lot 8
54° C.L.
Δ=90°15'
T=106.6
4
5
4
3
6
7
Ho. & Ga.
Business Bldgs.
N. 89°36' E.
104+93.7 P.T.
Garage
P.C. 103+26.6
Business Bldgs.
Hotel
For Detail of Right-of-Way see enlarged sketch above.

WEST ENTRANCE TO BAKER
Drg. No. 4B-7-3