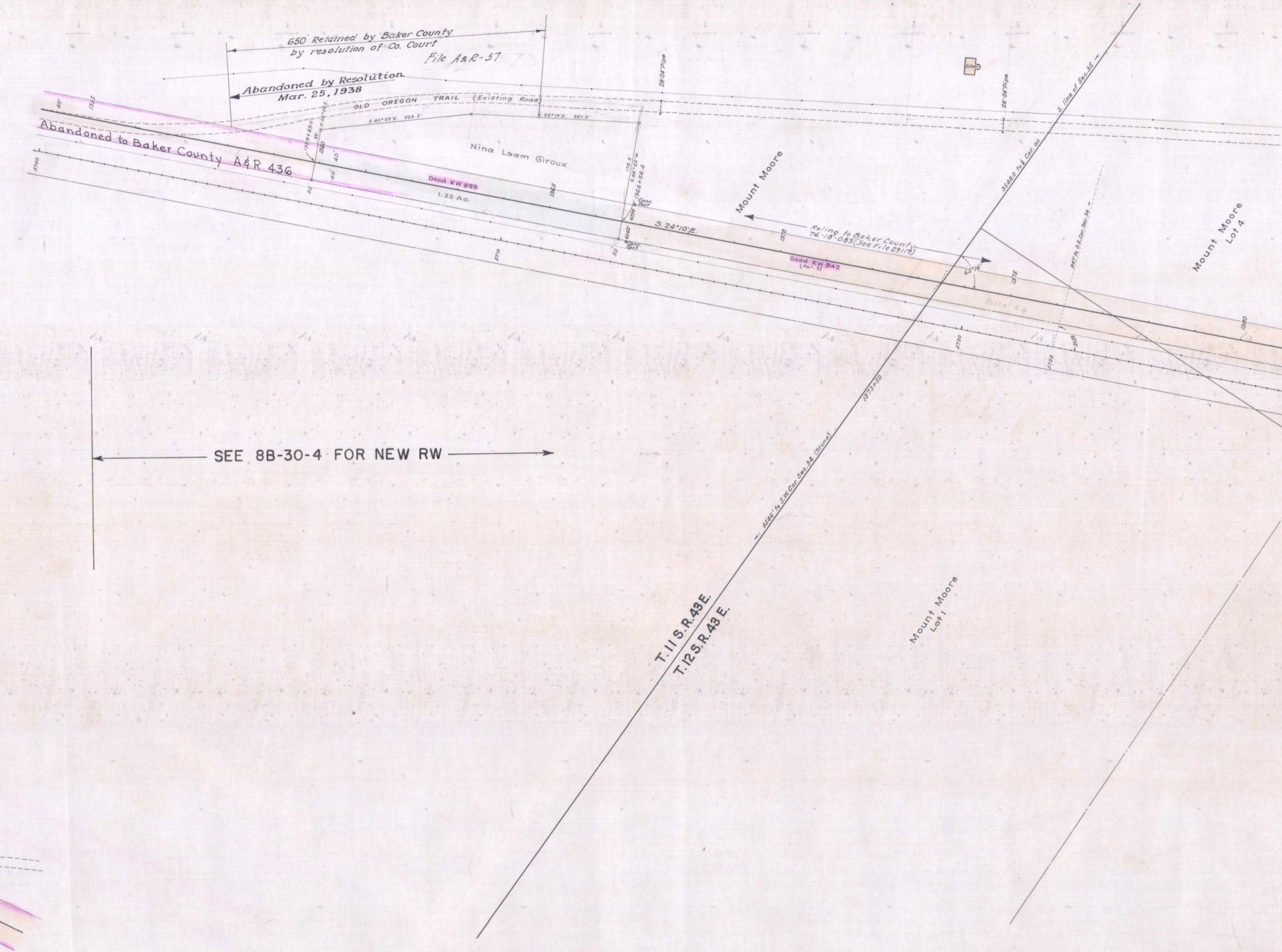
650' Retained by Baker County
by resolution of Co. Court
File A&R-57
Abandoned by Resolution.
Mar. 25, 1938
OLD OREGON TRAIL (Existing Road)
S.40°53'E. 324.3'
S.32°19'E. 361.0'
28"-24" Pipe
28"-24" Pipe
School
S. line of Sec. 35
Abandoned to Baker County A&R 436
1355
40'
1359+89.0
N.66°22'E.
32'
1360
40'
40'
50'
5700
Nina Laam Giroux
Deed RW 859
1.22 Ac.
1365
176.5'
S.66°22'W.
1366+54.4
Conc. Post
4099
4062'
Conc. Post
50'
5710
S.24°10'E.
Mount Moore
1370
Reling. to Baker County
76-18-089 (See File 29119)
Deed RW 942
(Par. 3)
65°16'
1375
3548.0 to ¼ Cor. on
947' to S.E. Cor. Sec. 34
Parcel #4
5720
5722
1380
Mount Moore
Lot 4
1373+50
4546' to S.W. Cor. Sec. 34 (Stone)
SEE 8B-30-4 FOR NEW RW
T.11 S. R.43 E.
T.12 S. R.43 E.
Mount Moore
Lot 1

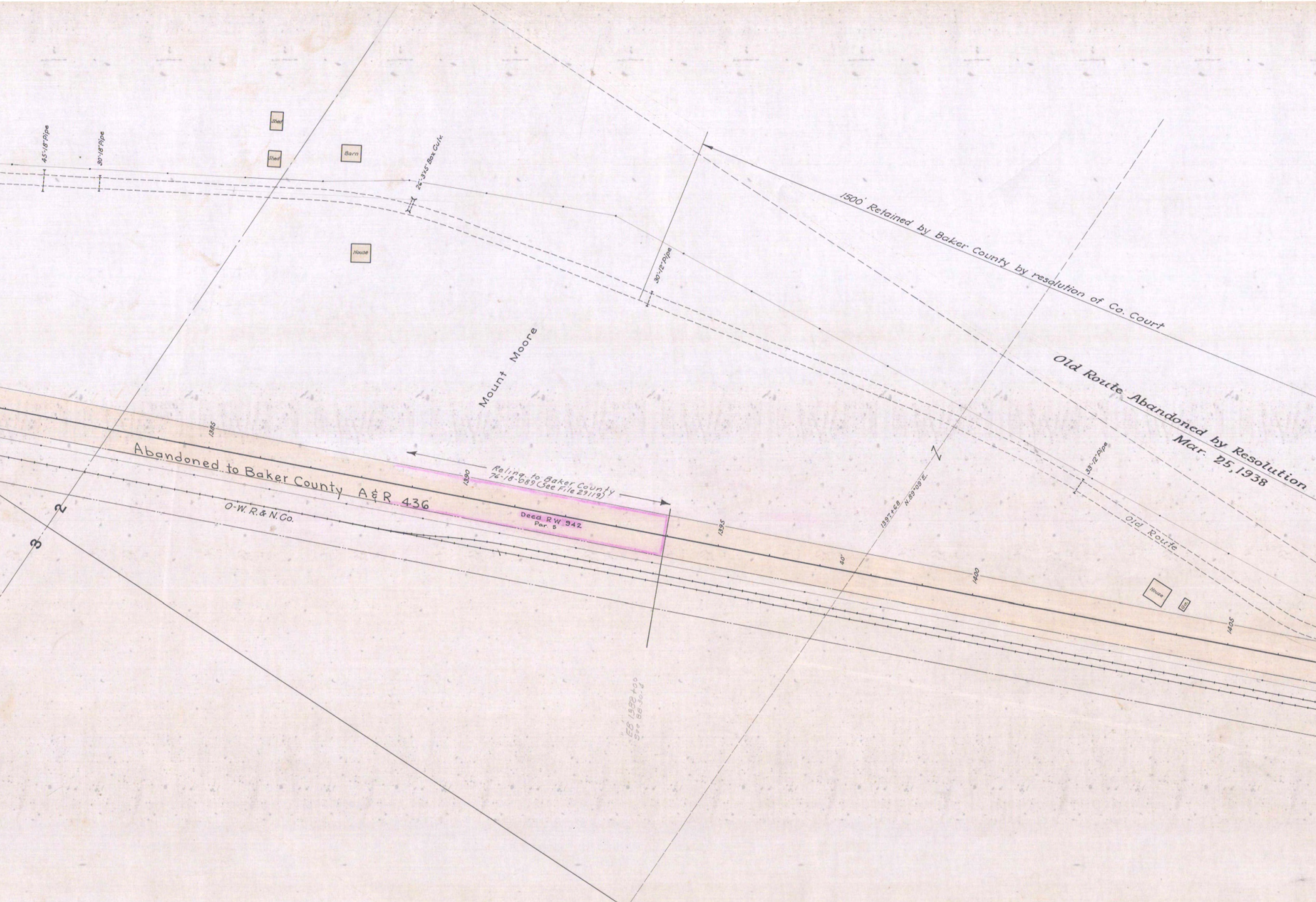
45'-18" Pipe
30'-18" Pipe
Shed
Shed
Barn
26'-3'x5' Box Culv.
House
30'-12" Pipe
1500' Retained by Baker County by resolution of Co. Court
Mount Moore
Old Route Abandoned by Resolution
Mar. 25, 1938
33'-12" Pipe
Old Route
3
2
1385
Abandoned to Baker County A&R 436
O-W. R.& N. Co.
1390
Reling. to Baker County
76-18-089 (See File 29119)
Deed R.W. 942
Par. 5
1395
1397+68
N.89°09'E.
40'
1400
House
Ga.
1405
"EB" 1388+00
See 88-30-4

4B-3-10

T. 12 S. R. 43 E. W.M.
4B-3-10

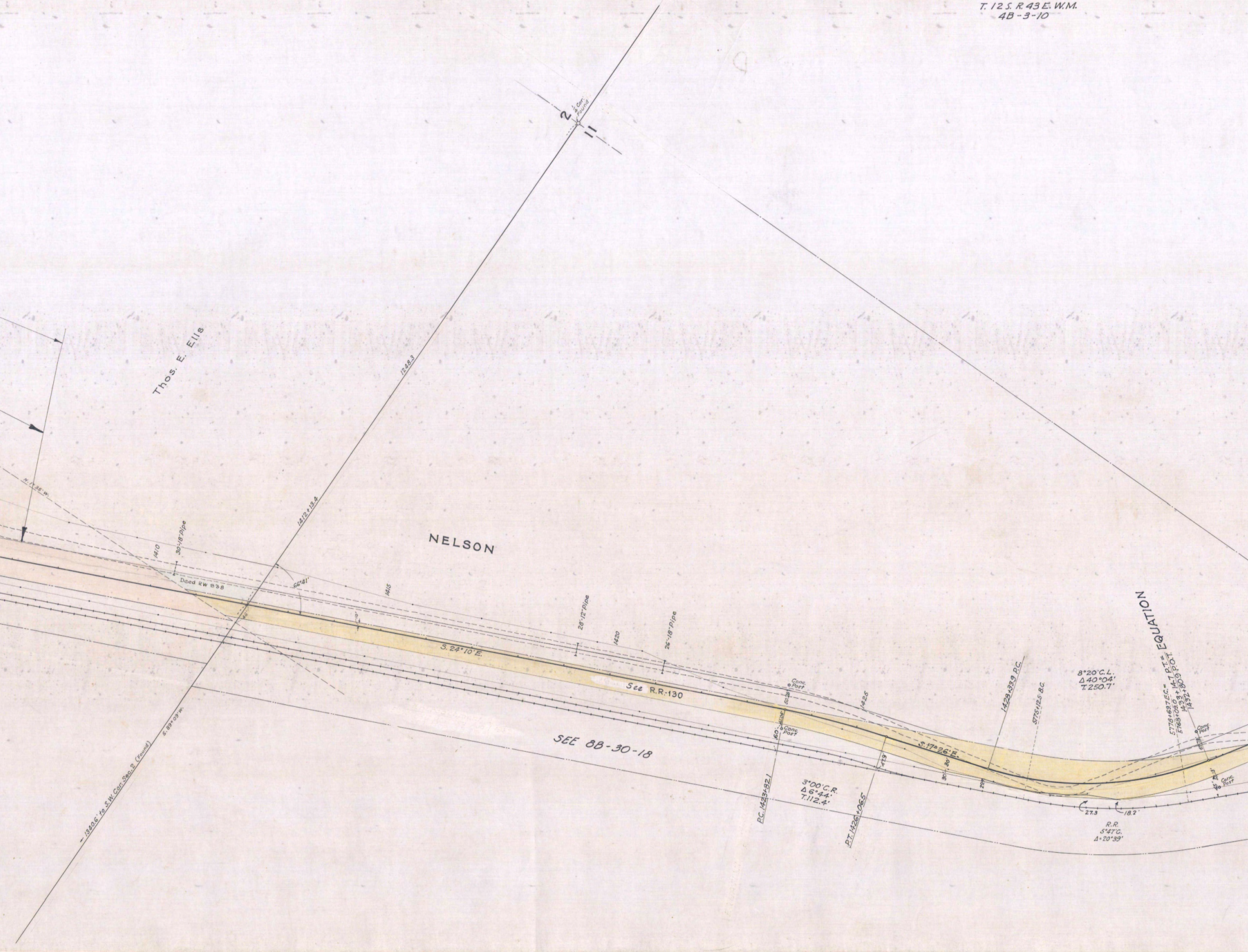
2
¼ Cor. Found
11
Thos. E. Ellis
1248.3
N. 1° 35' W.
1412+13.4
NELSON
1410
30"-18" Pipe
Deed RW 938
66°41'
1415
28"-12" Pipe
1420
26"-18" Pipe
S. 24° 10' E.
See R.R.-130
SEE 8B-30-18
← 1340.6' to S.W. Cor. Sec. 2 (Found)
S. 89° 09' W.
Conc. Post
Conc. Post
1425
P.C. 1423+82.1
3°00' C.R.
Δ 6°44'
T. 112.4'
P.T. 1426+06.5
47.9
S. 17° 26' E.
30'
30'
29.9'
1428+33.9 P.C.
5775+12.5 B.C.
8°20' C.L.
Δ 40°04'
T. 250.7'
5778+69.7 E.C. = 1433+14.7 P.T. = EQUATION
5768+09.0
1432+80.9 P.O.T.
Conc. Post
Conc. Post
45'
27.3
18.2'
R.R.
5°47' C.
Δ=20°39'


1435
S.57°30'E.
100'
P.C. 1437+42.3
12°C.R.
Δ=35°02'
T=150.7
1440
Conc. Post
52.13'
Conc. Post
106.36'
P.T. 1440+34.2
100'
B.C. 5774+85.4
11
R.R.
4°10'C.
Δ=19°42'
E.C. 5779+58.2
1445
58.4
S.22°28'E.
50'
213
320
1450+43.4 P.C.
1450
Conc. Post
62.45'
28.96'
277
Conc. Post
See R.R-130
1°30'C.L.
Δ 9°59½'
T. 333.9'
30'
235
1455
SEE 8B-30-18
O-W. R.& N. Co.
5790+93.6 B.S.
283
1457+09.5 P.C.C.
57.8'
5793+03.6 B.M.C.
62.4'
100'

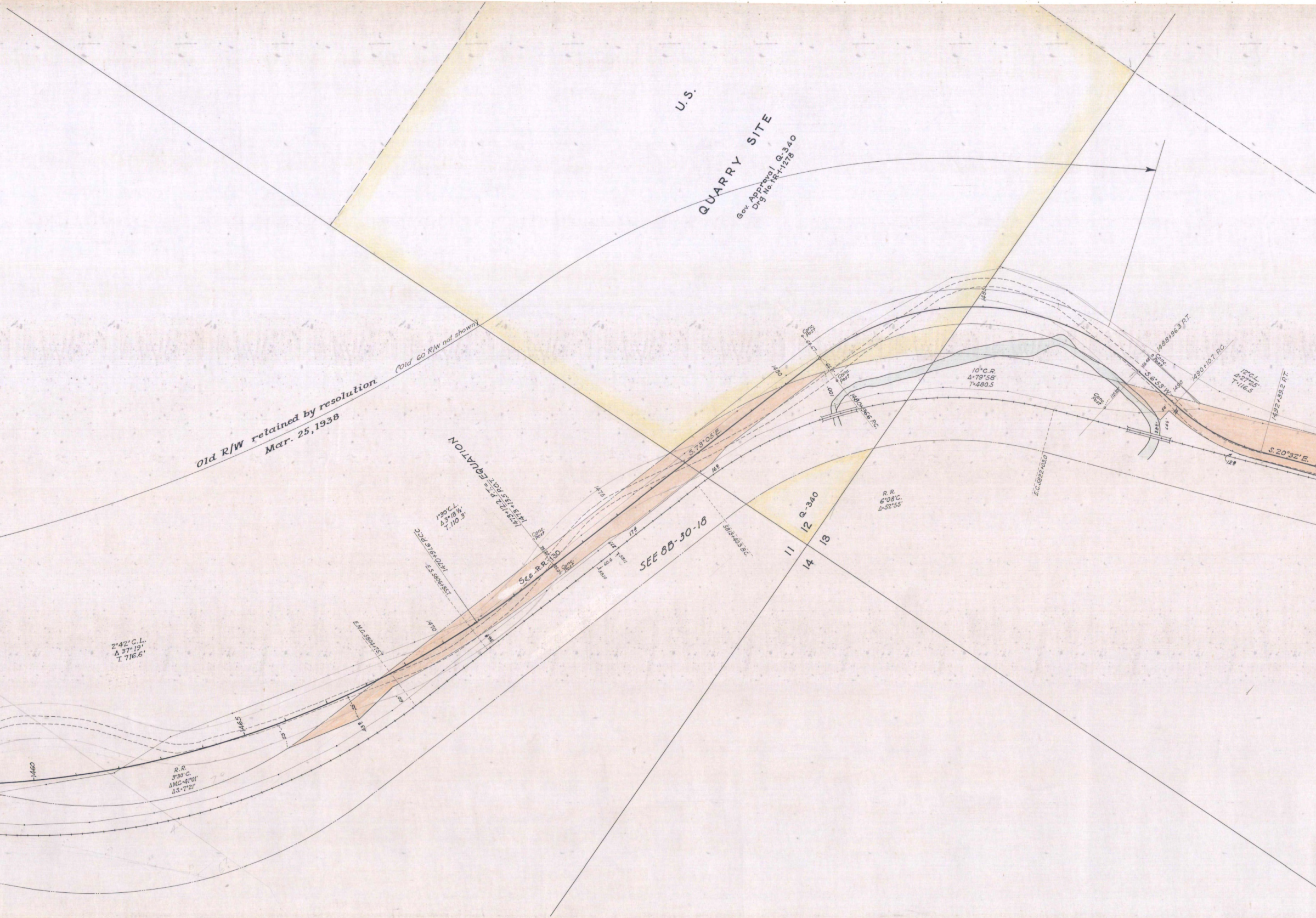
U.S.
QUARRY SITE
Gov. Approval Q-340
Drg. No. R-1-1278
Old R/W retained by resolution
Mar. 25, 1938
(Old 60' R/W not shown)
EQUATION
1473+12.2 P.T. = 1473+13.5 P.O.T.
1°30' C.L.
Δ 3°18½'
T. 110.3'
1470+91.6 P.C.C.
E.S. 5806+85.7
E.M.C. 5804+75.7
2°42' C.L.
Δ 37°19'
T. 716.6'
R.R.
3°30' C.
ΔM.C.=41°01'
ΔS.=7°21'
1460
1465
1470
1475
1480
1485
1490
55'
60'
36'
Conc. Post
64.67
66.0
100'
See R.R. 130
25.0
60.6
5810
5811
172
174
162
SEE 8B-30-18
5813+40.3 B.C.
S. 73°05' E.
Q-340
11
12
13
14
1480+96.6 P.C.
10° C.R.
Δ=79°58'
T=480.5
R.R.
6°08' C.
Δ=52°55'
E.C. 5822+03.0
115.83'
149.46
1488+96.3 P.T.
S. 6°53' W.
1490+10.7 P.C.
50'
70'
38'
44'
12° C.L.
Δ=27°25'
T=116.5
1492+39.2 P.T.
S. 20°32' E.
128

T.12 S. R.43 E.W.M.
4B-3-10

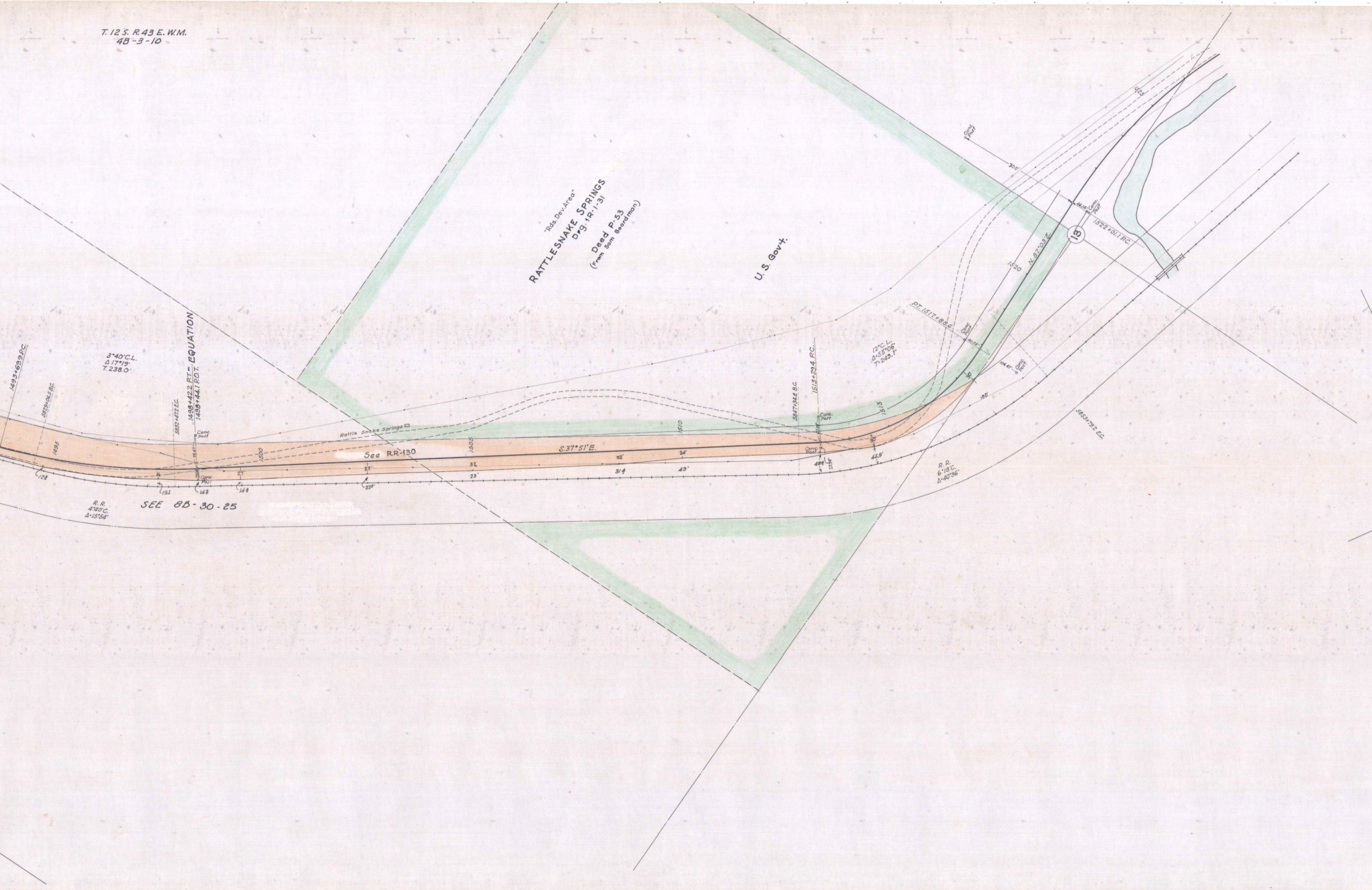
"Rds.Dev.Area"
RATTLESNAKE SPRINGS
Dwg. 1R-1-31
Deed P-53
(From Sam Boardman)
U.S. Gov't.
1493+62.9 P.C.
5829+06.5 B.C.
3°40' C.L.
Δ 17°19'
T. 238.0'
5832+47.2 E.C.
1498+42.2 P.T. = 1498+44.1 P.O.T. EQUATION
Conc. Post
Rattle Snake Springs
1495
1500
1505
1510
1515
1520
1525
See R.R.-130
S.37°51'E.
12.2
19.1
14.2
14.8
22.8'
27'
32'
23'
82'
31.4
24'
43'
SEE 8B-30-25
R.R.
4°40' C.
Δ 15°54'
5847+34.8 B.C.
1513+29.4 P.C.
Conc. Post
48.4
23.94'
45.9'
30'
12° C.L.
Δ 55°06'
T 249.1'
P.T. 1517+88.6
40.55'
104.47'
180'
R.R.
6°18' C.
Δ 40°36'
5853+79.2 E.C.
N.87°03'E.
13
1522+01.1 P.C.
46.14'
300'