OREGON STATE HIGHWAY DEPARTMENT

Relocated Line
(As Constructed)

HUNTINGTON - SLIDES SECTION

OLD OREGON TRAIL

BAKER AND MALHEUR COUNTIES

Scale 1" = 400'

May, 1931
Rev. Nov., 2000

Drg. No. 4B-1-9

Checked with constructed profiles
4/24/40 G.E.J.

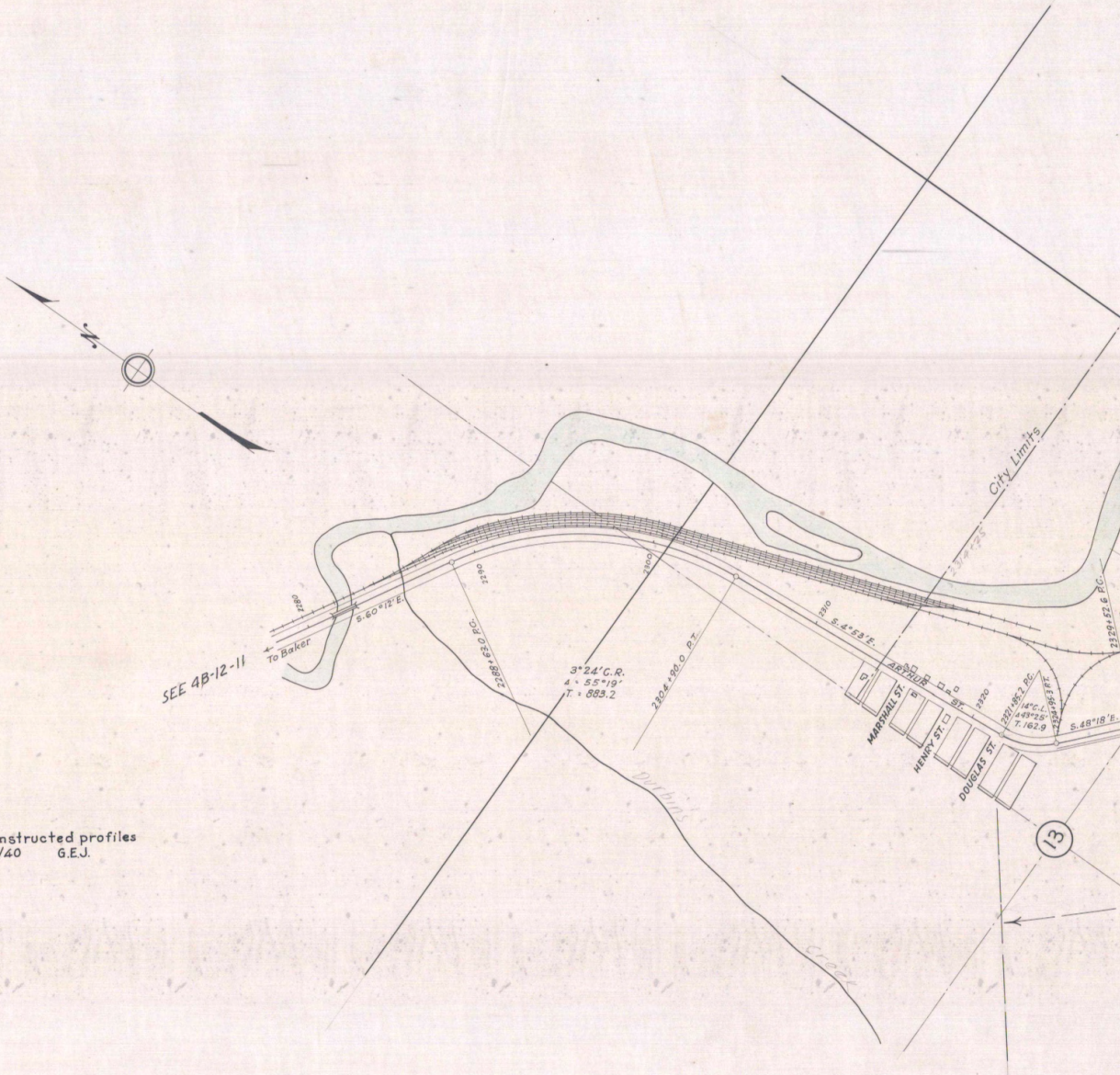
N
SEE 4B-12-11
To Baker
2280
S. 60°12' E.
2290
2288+63.0 P.C.
2300
3°24' C.R.
Δ = 55°19'
T. = 883.2
2304+90.0 P.T.
Durbins
Creek
2310
S. 4°53' E.
City Limits
2314+25
ARTHUR ST.
MARSHALL ST.
HENRY ST.
DOUGLAS ST.
2320
2321+85.2 P.C.
14° C.L.
Δ 43°25'
T. 162.9
2324+95.3 P.T.
2329+52.6 P.C.
S. 48°18' E.
13

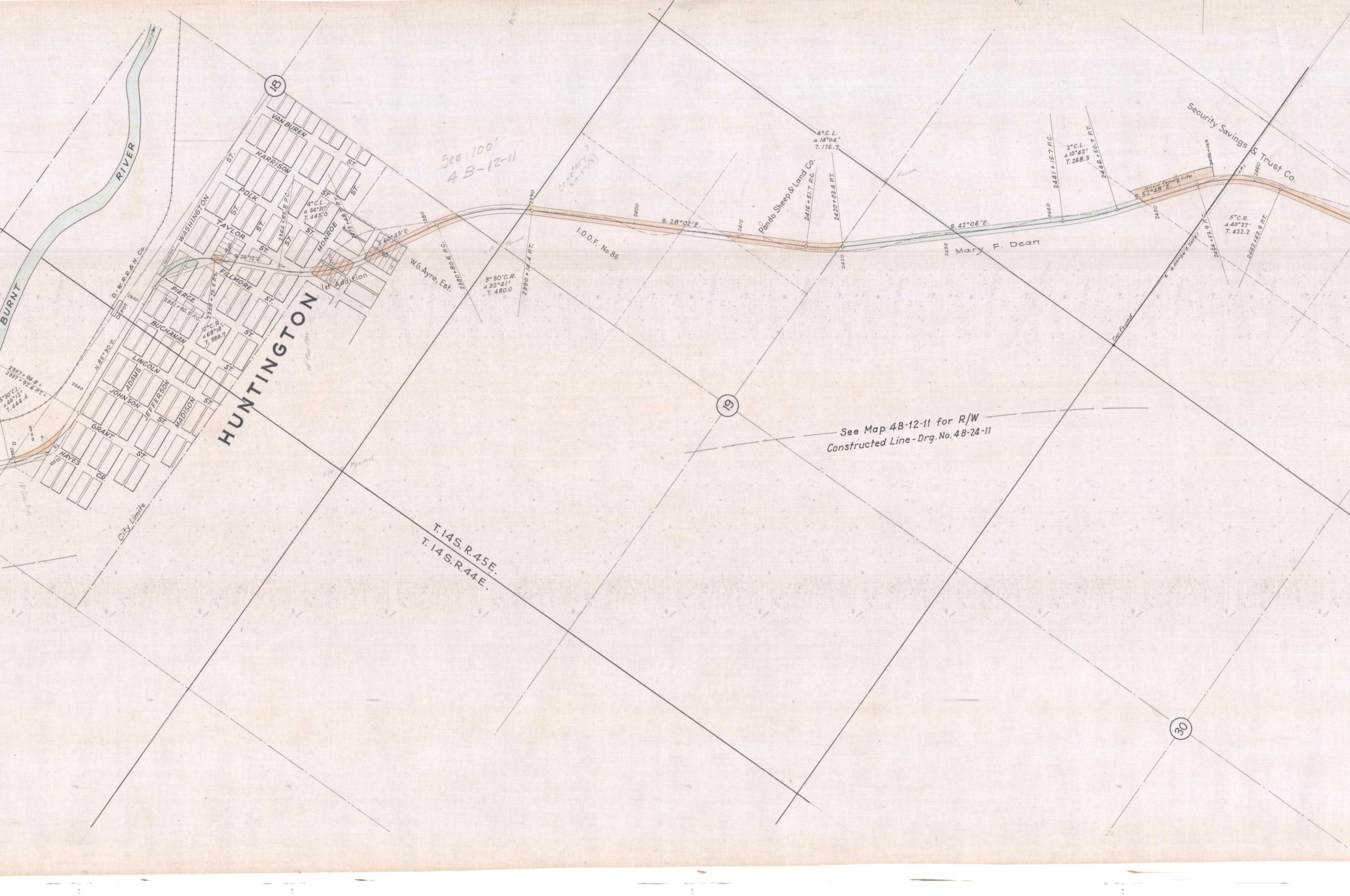
HUNTINGTON
BURNT RIVER
O.-W.R.R.&N. Co.
DEPOT
City Limits
VAN BUREN
HARRISON
POLK ST.
TAYLOR ST.
WASHINGTON ST.
MONROE ST.
FILLMORE ST.
PIERCE
BUCHANAN ST.
LINCOLN ST.
ADAMS
JOHNSON
JEFFERSON ST.
MADISON ST.
GRANT ST.
HAYES CR.
1st Addition
Vacated
18
19
30
2330
2340
2350
2360
2370
2380
2390
2400
2410
2420
2430
2440
2450
2460
N.85°30'E.
2337+96.8 = 2337+92.6 P.T. =
5°30'C.L. ∆46°12' T.444.4
2351+90.5 P.C.
2358+73.5 P.T.
10°C.R. ∆68°18' T.388.7
S.26°12'E.
2364+85.8 P.C.
4°C.L. ∆34°31' T.445.0
2373+48.7 P.T.
S.60°43'E.
W.G. Ayre, Est.
2380+80.6 P.C.
3°30'C.R. ∆32°41' T.480.0
2390+14.4 P.T.
I.O.O.F. No. 86
S.28°02'E.
See 100' 4B-12-11
Cemetery ?
I.P. Found
18" Conc. Pipe
I.R. Found
Pando Sheep & Land Co.
2416+51.7 P.C.
4°C.L. ∆14°04' T.176.7
2420+03.4 P.T.
Found
S.42°06'E.
Mary F. Dean
2441+15.7 P.C.
2°C.L. ∆10°42' T.268.3
2446+50.7 P.T.
S.52°48'E.
Snow Fence Site
2452+19.9
Security Savings & Trust Co.
P.I.
2454+53.9 P.C.
5°C.R. ∆40°27' T.422.2
2462+62.9 P.T.
Cor. Found
See Map 4B-12-11 for R/W
Constructed Line - Drg. No. 4B-24-11
T.14S.R.45E.
T.14S.R.44E.
20

4B-1-9

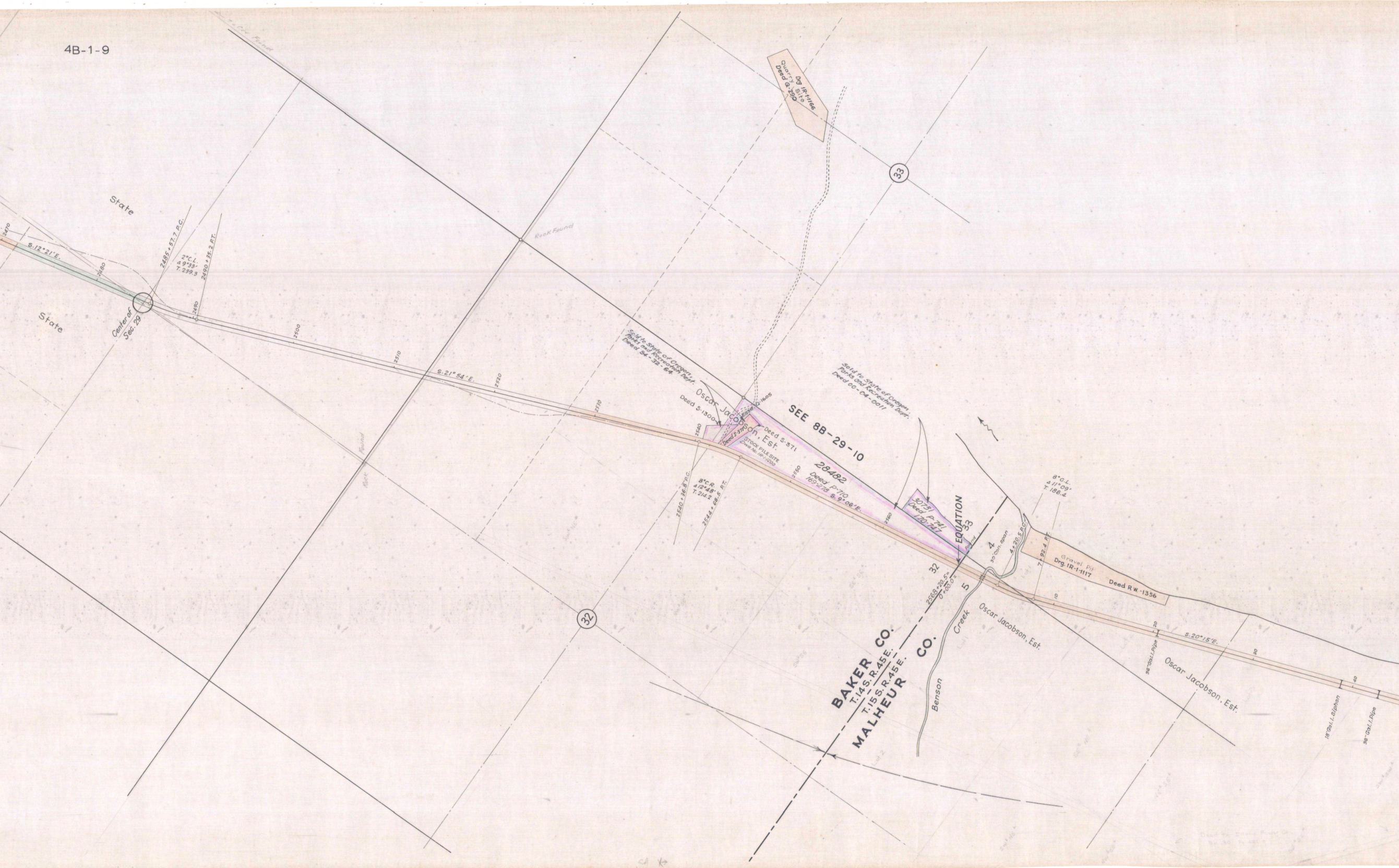
State
State
2470
S.12°21'E.
2480
Center of Sec. 29
2485+57.7 P.C.
2°C.L.
Δ 9°33'
T. 239.3
2490+35.2 P.T.
2490
2500
2510
S.21°54'E.
2520
2530
Rock Found
Found
Dg 1R-1-1166
Quarry Site
Deed Q-290
33
Sold to State of Oregon, Parks and Recreation Dept.
Deed 94-32-64
Oscar Jacobson, Est.
Deed S-1300
Ease.
D-1605
Deed S-371
Deed S-371
STOCK PILE SITE
Dwg. No. 1R-1-1200
SEE 8B-29-10
28482
Deed P-710
169-278
S. 9°06'E.
2540
2550
2560
2540+36.8 P.C.
8°C.R.
Δ 12°48'
T. 214.2
2544+68.5 P.T.
Sold to State of Oregon, Parks and Recreation Dept.
Deed 00-04-0011
30731
Deed p.741
170-747
EQUATION
33
4
32
5
Found
2568+20.5=
0+00.0=
30' Con. Span
4+20.5 P.C.
8°C.L.
Δ 11°09'
T. 186.4
7+92.4 P.T.
Gravel Pit
Drg. 1R-1-1117
Deed R.W.-1356
10
20
30
40
S.20°15'E.
32
BAKER CO.
T.14S. R.45E.
T.15S. R.45E.
MALHEUR CO.
Benson Creek
Oscar Jacobson, Est.
Oscar Jacobson, Est.
36" Gal. I. Pipe
18" Gal. I. Siphon
36" Gal. I. Pipe

4B-1-9

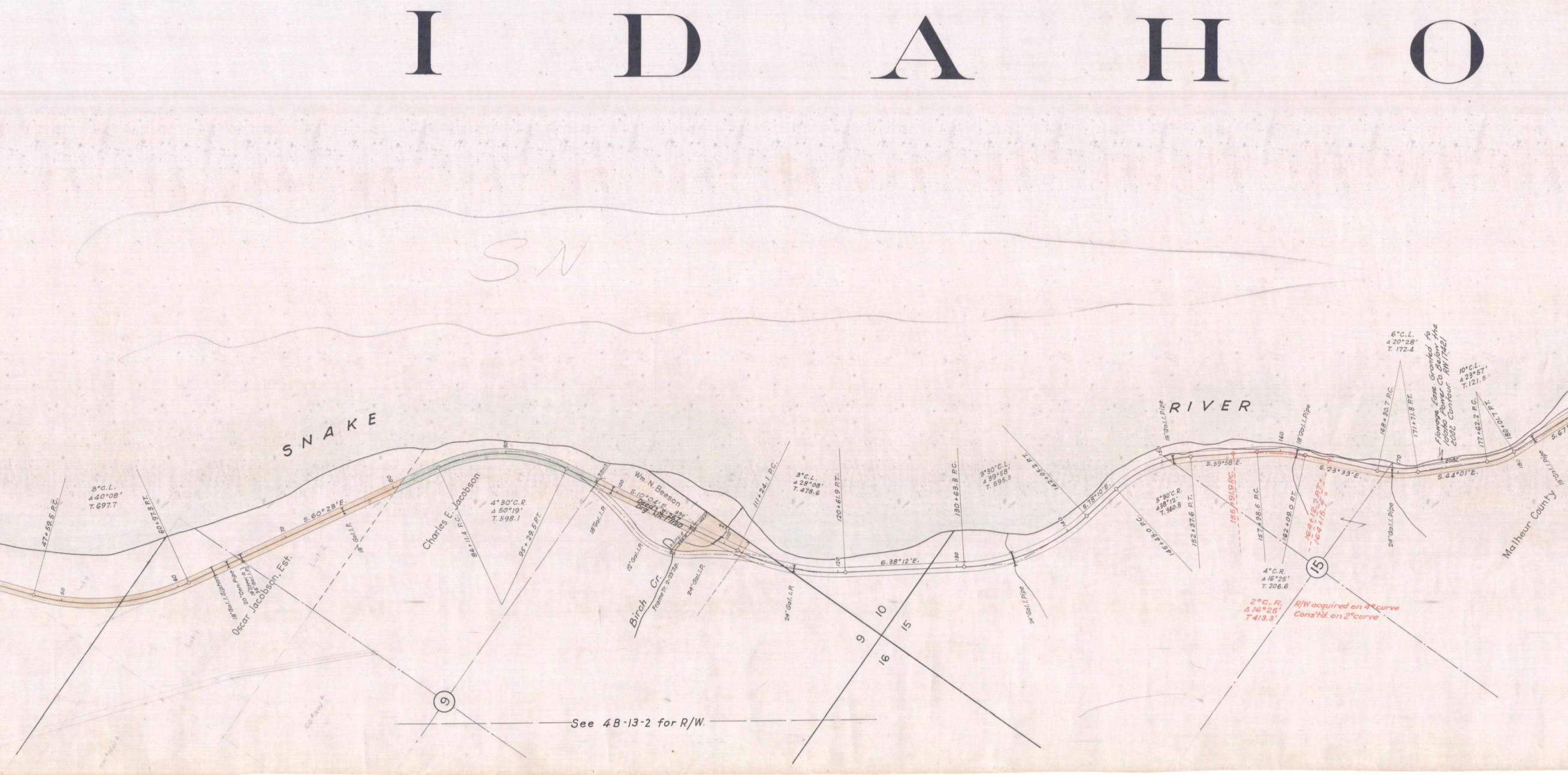
I D A H O
SN
SNAKE
RIVER
47+59.5 P.C.
3°C.L.
Δ40°08'
T. 697.7
60+97.3 P.T.
50
60
70
80
90
S. 60°28'E.
18" Gal. I. Siphon
20" Con. Pipe
18" Steel R.
36" Gal. I. P.
Oscar Jacobson, Est.
Lot 1
Lot 2
Lot 4
18" Gal. I. P.
Charles E. Jacobson
84+11.4 P.C.
4°30'C.R.
Δ 50°19'
T. 598.1
95+29.5 P.T.
9
98+12
100
110
18" Gal. I. P.
Wm. N. Beeson
S.10°04'E. 890'
Deed I.S.-267
Drg. I.R.-1190
12" Gal. I. P.
Birch Cr.
Frame Tr. 2-23' Sp.
24" Gal. I. P.
111+24.1 P.C.
3°C.L.
Δ 28°08'
T. 478.6
120+61.9 P.T.
120
24" Gal. I. P.
S. 38°12'E.
130
130+63.3 P.C.
3°30'C.L.
Δ 39°58'
T. 595.3
142+05.2 P.T.
24" Gal. I. Pipe
10
15
9
16
140
S. 78°10'E.
145+43.0 P.C.
5°30'C.R.
Δ38°12'
T. 360.8
152+37.6 P.T.
150
18" Gal. I. Pipe
S. 39°58'E.
155+91.9 P.C.
157+98.6 P.C.
160
162+09.0 P.T.
18" Gal. I. Pipe
164+12.7 P.T. =
164+15.7
S. 23°33'E.
4°C.R.
Δ 16°25'
T. 206.6
15
2°C. R.
Δ 16°25'
T 413.3'
168+30.7 P.C.
6°C.L.
Δ 20°28'
T. 172.4
170
171+71.8 P.T.
24" Gal. I. Pipe
Flowage Ease. Granted to Idaho Power Co. Below the 2082 Contour. RW 17421
2082'
S. 44°01'E.
10°C.L.
Δ 23°57'
T. 121.5
177+62.2 P.C.
180
180+01.7 P.T.
18" Gal. I. Pipe
Malheur County
S. 67

R/W acquired on 4° curve
Cons'td. on 2° curve

See 4B-13-2 for R/W.

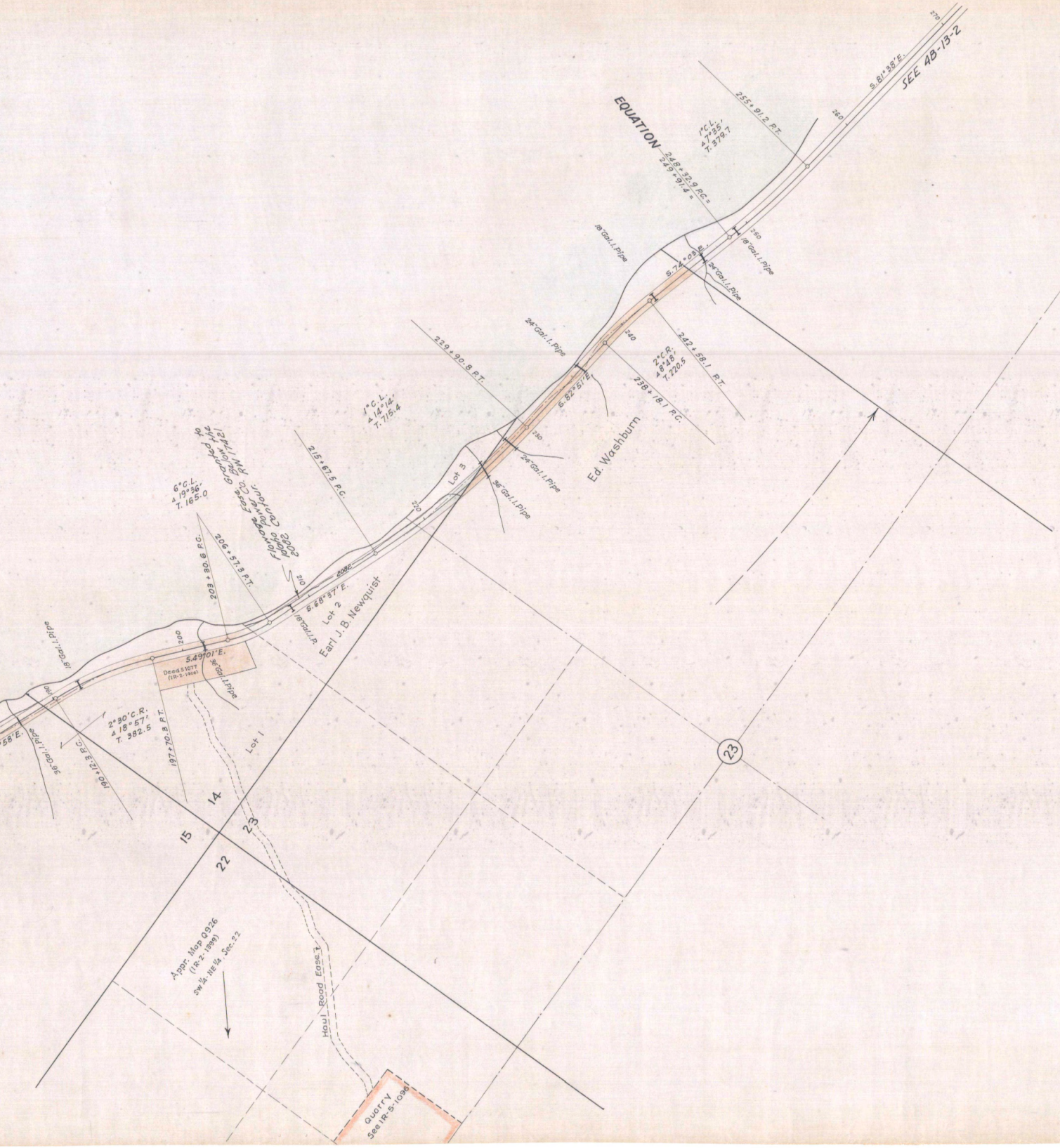
SEE 4B-13-2
S.81°38'E.
270
260
255+91.2 P.T.
1°C.L.
Δ7°35'
T. 379.7
EQUATION
248+32.9 P.C.=
249+91.4 =
250
18"Gal.I.Pipe
18"Gal.I.Pipe
S.74°08'E.
24"Gal.I.Pipe
242+58.1 P.T.
2°C.R.
Δ8°48'
T. 220.5
238+18.1 P.C.
240
24"Gal.I.Pipe
229+90.8 P.T.
S.82°51'E.
230
24"Gal.I.Pipe
36"Gal.I.Pipe
Ed. Washburn
1°C.L.
Δ14°14'
T. 715.4
215+67.5 P.C.
Lot 3
220
Flowage Ease. Granted to Idaho Power Co. Below the 2082 Contour. RW 17A21
2082
210
S.68°37'E.
18"Gal.I.P.
Lot 2
Earl J.B. Newquist
6°C.L.
Δ19°36'
T. 165.0
203+30.6 P.C.
206+57.3 P.T.
200
S.49°01'E.
Deed S1077 (1R-2-1466)
36"Gal.I.Pipe
18"Gal.I.Pipe
190
58'E.
36"Gal.I.Pipe
190+12.3 P.C.
2°30'C.R.
Δ18°57'
T. 382.5
197+70.3 P.T.
Lot 1
14
15
23
22
23
Appr. Map Q926 (1R-2-1999) SW¼-NE¼, Sec.22
Haul Road Ease.
Quarry See 1R-5-1096

Relocated Line
HUNTINGTON-SLIDES SECTION

Drg No. 4B-1-9