OREGON STATE HIGHWAY DEPARTMENT

CONSTRUCTED LINE

AUSTIN to UNITY

JOHN DAY HIGHWAY

GRANT & BAKER COUNTIES

Scale 1 inch = 400 feet

Oct. 1930

DRG. No. 2B23-19

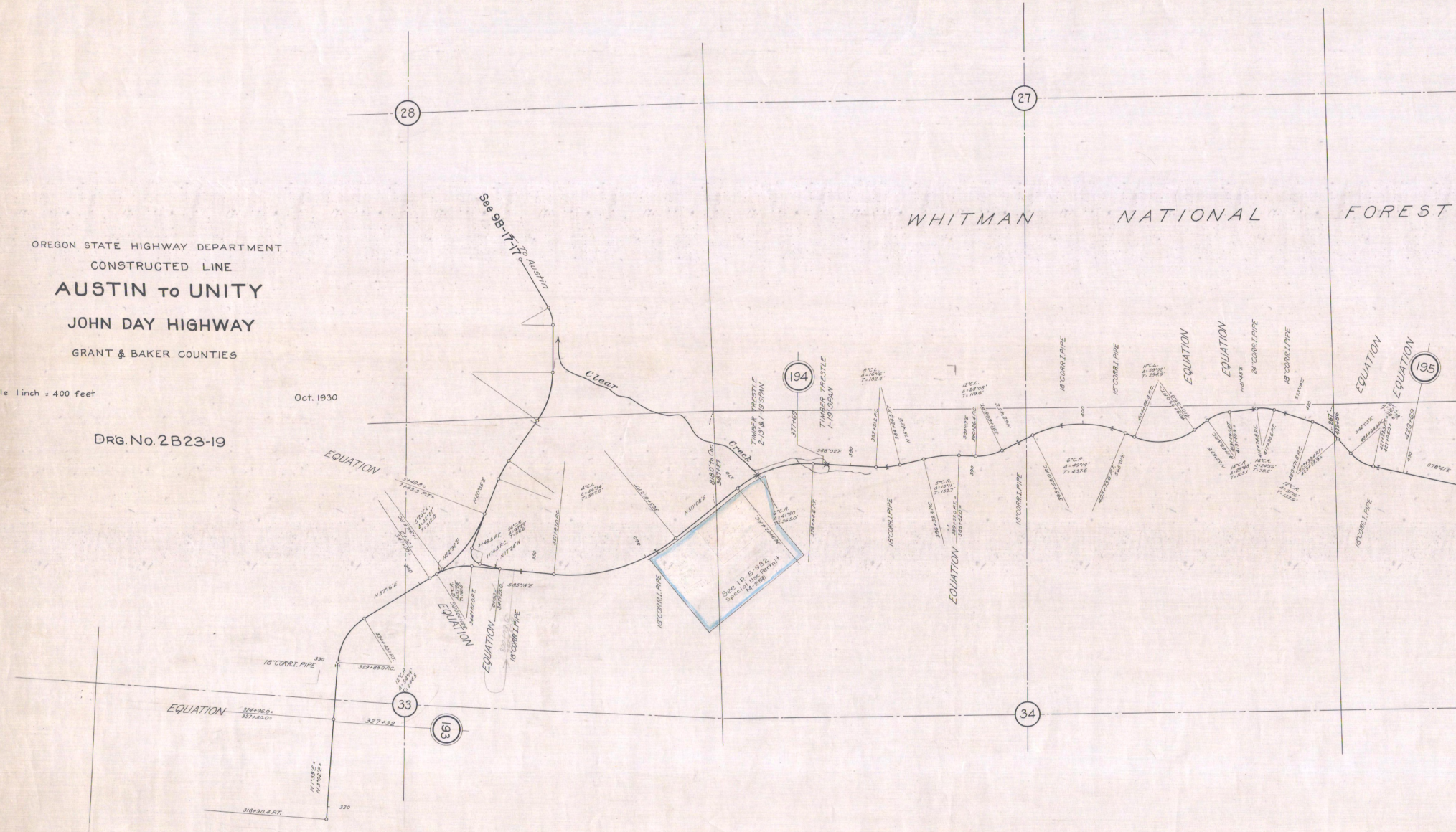

WHITMAN NATIONAL FOREST
28
27
33
34
193
194
195
See 9B-17-17 To Austin
Clear Creek
EQUATION
5+40.8 = 7+43.3 P.T.
N20°05'E
N52°32'E
N57°16'E
N77°26'W
S85°18'E
N50°08'E
S88°02'E
4°C.L. Δ=44°34' T=351.0'
5°20'C.L. Δ=32°27' T=312.8
6°C.R. Δ=41°50' T=365.0'
8°C.L. Δ=16°16' T=102.4'
12°C.R. Δ=54°14' T=244.5
351+87.0 P.C.
329+88.0 P.C.
334+40.1 P.T.
327+32
818.0' to Cor. 367+27
377+69
376+84.6 P.T.
382+21.2 P.C.
TIMBER TRESTLE 2-13' & 1-19' SPAN
TIMBER TRESTLE 1-19' SPAN
18"CORR.I. PIPE
24"CORR.I. PIPE
See IR-5-982 Special Use Permit M-258
318+90.4 P.T.
330
340
350
360
370
380
390
400
420

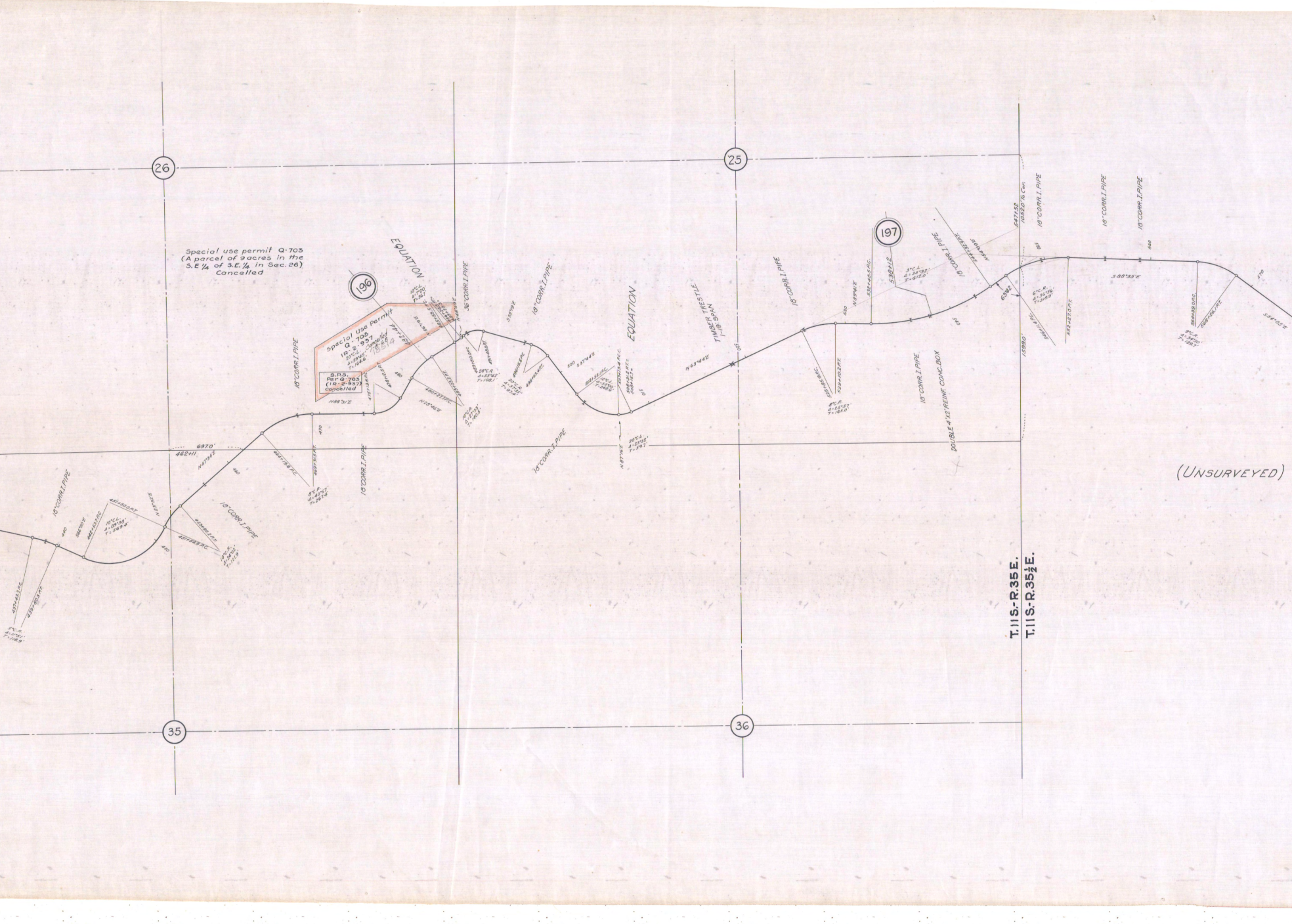
26
25
35
36
196
197
Special use permit Q-703
(A parcel of 9 acres in the
S.E 1/4 of S.E. 1/4 in Sec. 26)
Cancelled
Special Use Permit
Q-703
IR-2-937
Cancelled 7-8-68
18514
S.P.S.
Per Q-703
(IR-2-937)
Cancelled
EQUATION
EQUATION
36" CORR. I. PIPE
18" CORR. I. PIPE
TIMBER TRESTLE
1-19' SPAN
N63°44'E
N88°31'E
N28°46'E
N47°34'E
697.0'
462+11
8°C.R.
Δ=25°57'
T=165.0'
3°C.L.
Δ=36°32'
T=612.0'
538+12
547+52
1052.0' To Cor.
1599.0'
63°42'
6°C.R.
Δ=36°56'
T=318.9'
DOUBLE 4'X2' REINF. CONC. BOX
S88°55'E
(UNSURVEYED)
T.11S.-R.35E.
T.11S.-R.35½E.

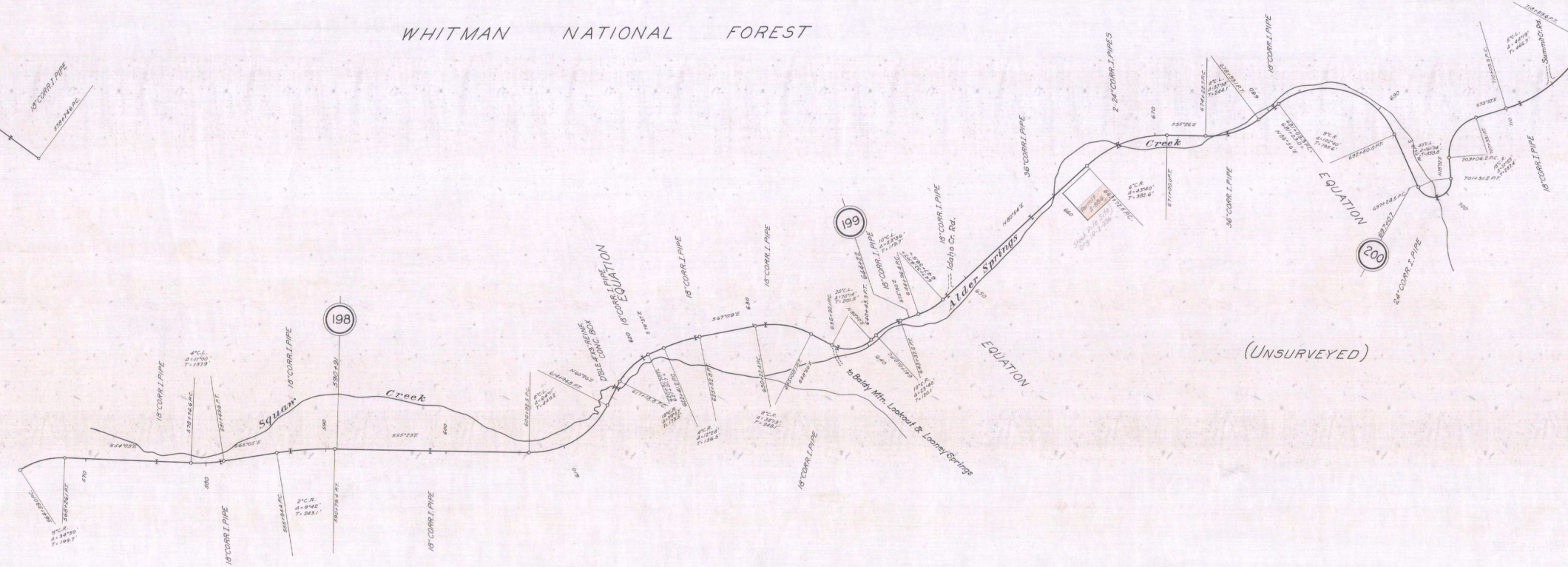
WHITMAN NATIONAL FOREST
(UNSURVEYED)
198
199
200
Squaw Creek
Alder Springs
Creek
Idaho Cr. Rd.
Summit Cr. Rd.
to Baldy Mtn. Lookout & Looney Springs
EQUATION
EQUATION
EQUATION
D'BLE 4'X3' REINF. CONC. BOX
18" CORR. I. PIPE
18" CORR. I. PIPE
18" CORR. I. PIPE
18" CORR. I. PIPE
18" CORR. I. PIPE
18" CORR. I. PIPE
18" CORR. I. PIPE
18" CORR. I. PIPE
18" CORR. I. PIPE
18" CORR. I. PIPE
18" CORR. I. PIPE
18" CORR. I. PIPE
36" CORR. I. PIPE
36" CORR. I. PIPE
2-24" CORR. I. PIPES
24" CORR. I. PIPE
578+74.6 P.C.
564+39.0 P.C.
568+26.1 P.T.
9°C.R. Δ=34°50' T=199.7'
4°C.L. Δ=11°00' T=137.9'
581+49.6 P.T.
585+94.4 P.C.
2°C.R. Δ=9°42' T=243.1'
590+79.4 P.T.
590+91
606+92.5 P.C.
8°C.L. Δ=64°11' T=449.2
614+94.8 P.T.
N60°26'E
S54°05'E
S65°05'E
S65°23'E
S79°37'E
S67°09'E
617+18.8 P.C.
12°C.R. Δ=39°57' T=173.5'
622+41.2 P.C.
625+32.8 P.T.
4°C.R. Δ=12°28' T=136.5'
630+22.4 P.C.
8°C.R. Δ=38°13' T=248.1'
S28°56'E
636+92.1 P.C.
20°C.L. Δ=70°14' T=201.5'
640+43.3 P.T.
644+28
N80°50'E
641+07.0 P.C.
10°C.R. Δ=23°40' T=120.1'
S75°30'E
644+96.4 P.C.
10°C.L. Δ=23°56' T=119.7'
N80°54'E
663+72.5 P.C.
6°C.R. Δ=43°40' T=382.6'
Permit S-884
Stock Pile Site Drg. IR-2-936
671+00.0 P.T.
S55°26'E
674+22.7 P.C.
8°C.L. Δ=37°38' T=244.1'
678+93.1 P.T.
681+03.3 P.C.
N86°56'E
9°C.R. Δ=102°40' T=795.6'
692+50.0 P.T.
697+28.5 P.C.
697+07
40°C.L. Δ=161°24' T=858.8
N18°32'E
703+06.2 P.C.
701+31.2 P.T.
18°C.R. Δ=77°55' T=257.4'
S73°33'E
710+03.3 P.C.
5°C.L. Δ=44°19' T=466.7'
718+89.6 P.T.
570
580
590
600
610
620
630
640
650
660
670
680
690
700
710

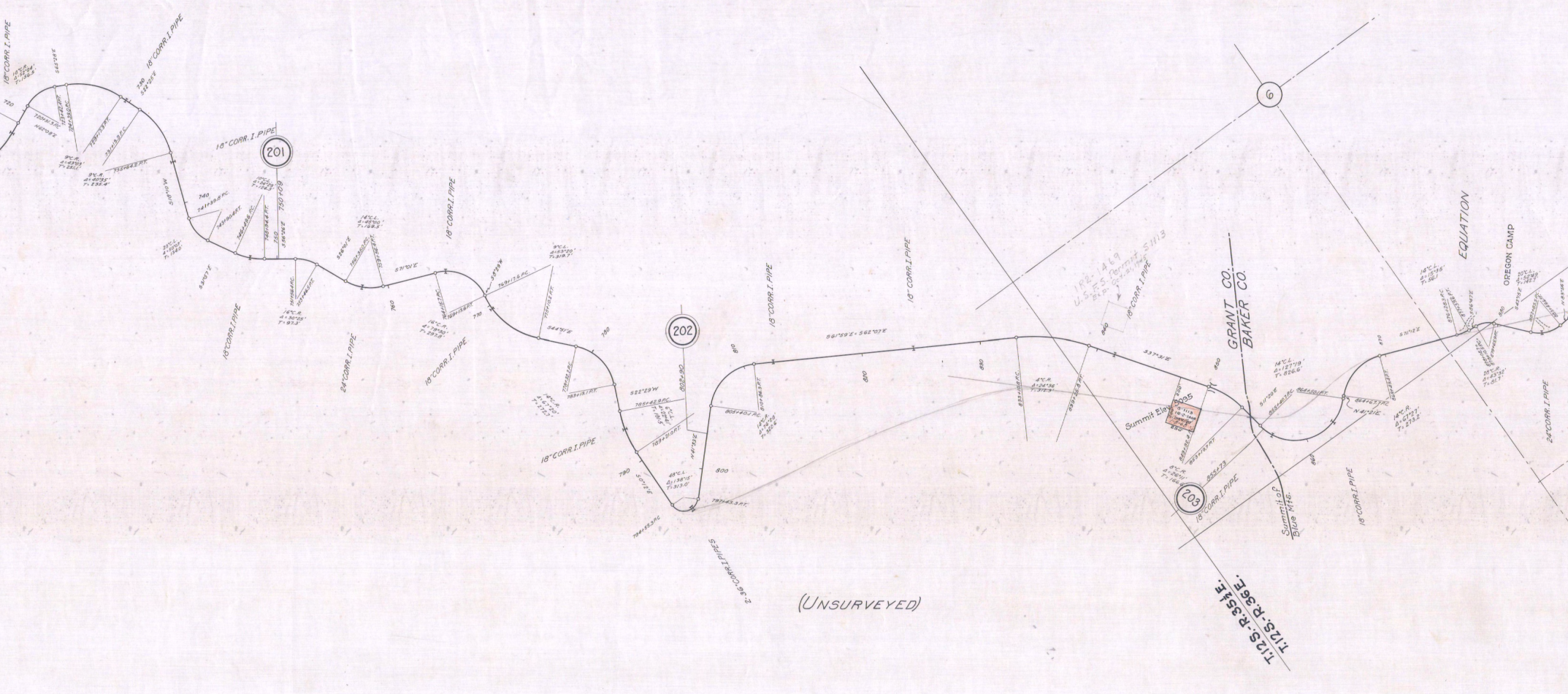
18"CORR.I.PIPE
720
730
S22°25'E
N62°08'E
9°C.R. Δ=43°03' T=251.1'
9°C.R. Δ=40°35' T=235.4'
735+64.2 P.T.
201
18"CORR.I.PIPE
S18°10'W
740
741+39.8 P.C.
743+90.4 P.T.
20°C.L. Δ=50°07' T=134.0'
10°C.L. Δ=25°29' T=128.3'
750
750+09
S36°26'E
S31°57'E
16°C.R. Δ=30°25' T=97.3'
14°C.L. Δ=45°00' T=169.5
S26°01'E
18"CORR.I.PIPE
24"CORR.I.PIPE
760
S71°01'E
18"CORR.I.PIPE
770
S8°29'W
769+17.6 P.C.
16°C.R. Δ=79°30' T=292.8'
9°C.L. Δ=53°20' T=319.7'
S44°51'E
780
14°C.R. Δ=67°20' T=272.7'
783+13.1 P.T.
S22°29'W
785+42.9 P.C.
18"CORR.I.PIPE
202
802+90
N41°33'E
790
S0°12'E
49°C.L. Δ=138°15' T=313.0'
794+55.3 P.C.
797+65.3 P.T.
800
805+40.1 P.C.
810
2-36"CORR.I.PIPES
(UNSURVEYED)
18"CORR.I.PIPE
S61°59'E - S62°07'E
820
830
18"CORR.I.PIPE
4°C.R. Δ=24°36' T=312.3'
833+10.0 P.C.
839+25.5 P.T.
IR2-1469
U.S.F.S. Permit S1113
Exp. Oct. 21, 1945
18"CORR.I.PIPE
840
S37°31'E
850
Summit Elev. 5095
S-1113
10-2-1408
1-5-60
200'
250'
849+88.3
853+19.7 P.T.
8°C.R. Δ=26°11' T=166'
855+73
203
18"CORR.I.PIPE
GRANT CO.
BAKER CO.
Summit of Blue Mts.
14°C.L. Δ=127°19' T=826.6'
S11°20'E
855+40.7 P.C.
864+50.1 P.T.
864+67.7 P.C.
N41°21'E
860
18"CORR.I.PIPE
14°C.R. Δ=67°27' T=273.2'
870
S71°12'E
869+83.8 P.T.
T.12S.-R.35½E.
T.12S.-R.36E.
6
EQUATION
14°C.L. Δ=15°35' T=56.1
28°C.R. Δ=43°32' T=81.7'
OREGON CAMP
20°C.L. Δ=52°39' T=142.7
880
S43°15'E
24"CORR.I.PIPE

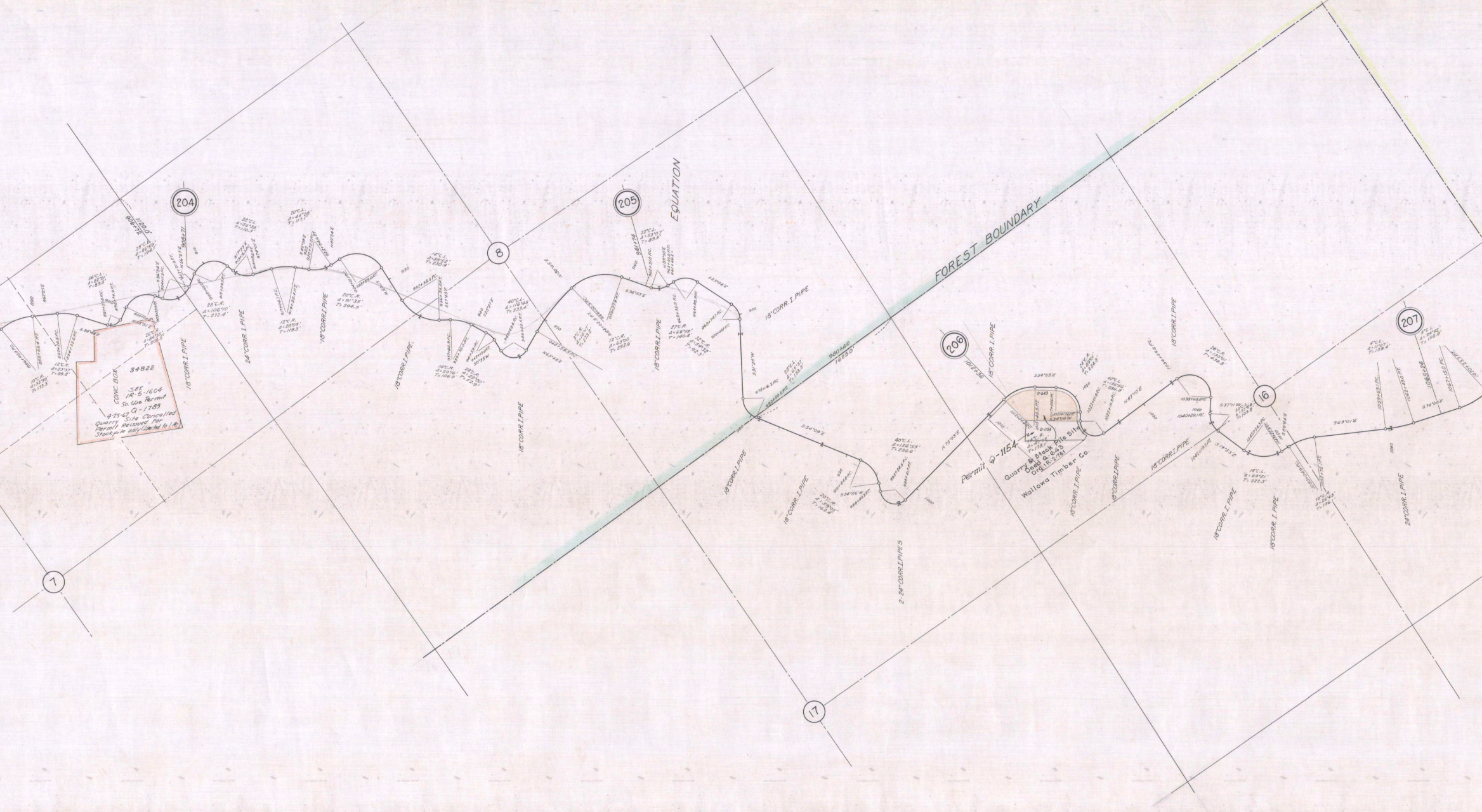
204
205
206
207
7
8
16
17
EQUATION
FOREST BOUNDARY
34822
CONC. BOX
SEE
IR-5-1604
So. Use Permit
Q-1783
4-25-67 Site Cancelled
Quarry Site Cancelled
Permit Reissued for
Stockpile only (Limited to 1 Ac.)
Permit Q-1154
Quarry & Stock Pile Site
Deed Q-643
Drg. 1R-2-761
Wallowa Timber Co.
Q-643
Q-1154
1012+36
S54°55'E
S34°06'W
N78°03'E
S34°09'E
S63°01'E
980+40
1625.0'
24" CORR. I. PIPE
18" CORR. I. PIPE
2-24" CORR. I. PIPES
12°C.R.
Δ=23°37'
T=99.8'
56°C.L.
Δ=82°21'
T=89.5'
26°C.R.
Δ=86°35'
T=206.5'
28°C.R.
Δ=106°10'
T=272.4'
20°C.R.
Δ=91°35'
T=294.5'
40°C.L.
Δ=126°53'
T=286.6'
24°C.R.
Δ=89°01'
T=234.8'
40°C.L.
Δ=126°56'
T=286.8'
14°C.R.
Δ=47°02'
T=178.1'
N58°51'E
S38°46'E
900
950
1000
1010
1020
1030
1040
1060

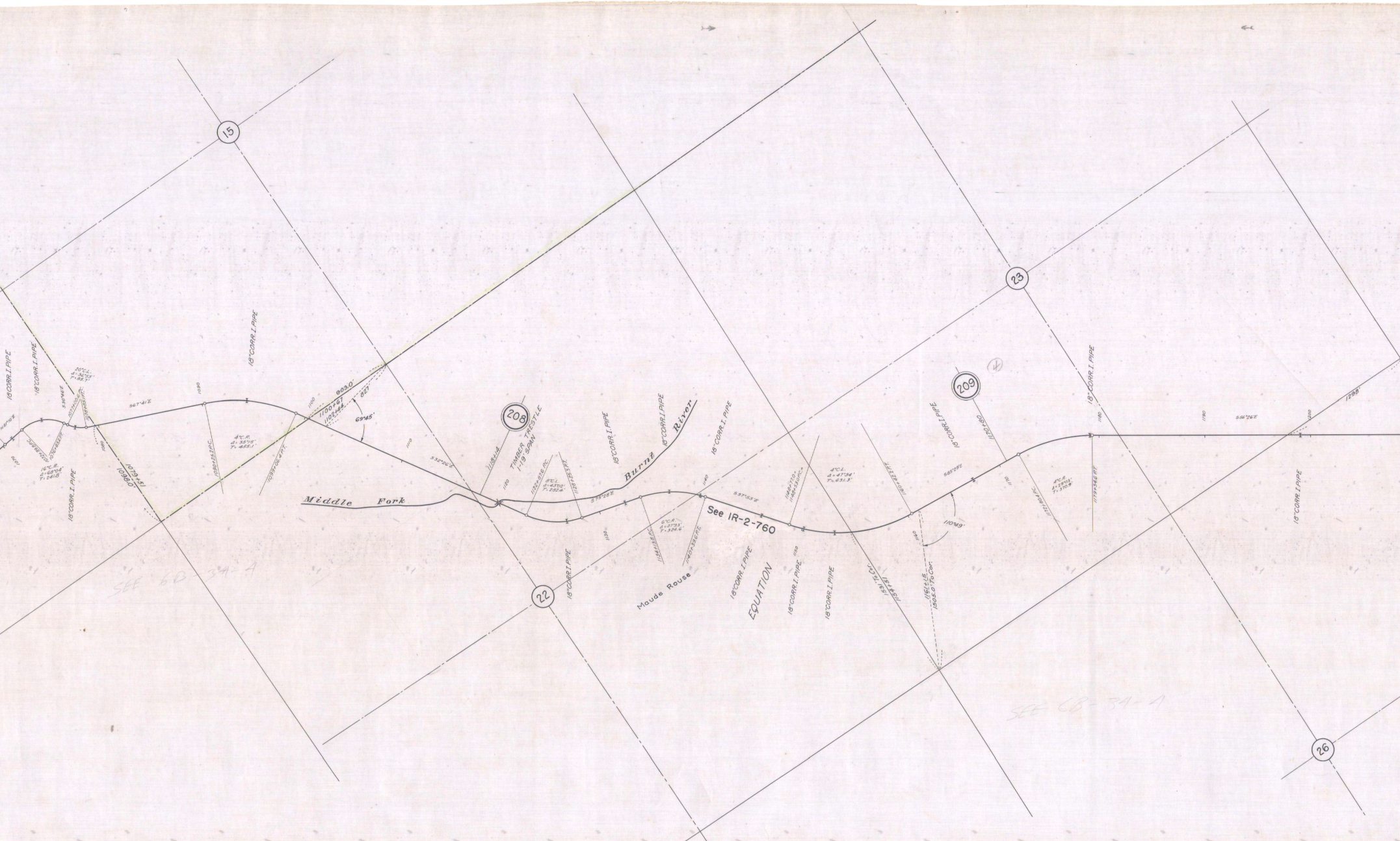
15
22
23
26
208
209
18 CORR. I. PIPE
18"CORR. I. PIPE
18"CORR. I. PIPE
18"CORR. I. PIPE
N81°10'E
1070
1072+38.9 P.C.
1076+65.2 P.T.
16°C.R.
Δ=68°04'
T=241.8'
S30°46'E
1077+00.6 P.C.
1078+85.1 P.T.
20°C.L.
Δ=36°55'
T=95.7'
1080
1079+51
1098.0'
S67°41'E
1090
1090+25.2 P.C.
4°C.R.
Δ=35°15'
T=455.1'
1099+06.4 P.T.
1100
1100+67
1102+44
903.0'
827
69°45'
1110
S32°26'E
Middle Fork
1118+14
TIMBER TRESTLE
1-19' SPAN
1120
1122+87.6 P.C.
8°C.L.
Δ=43°02'
T=282.4'
1128+25.5 P.T.
S75°28'E
Burnt River
18"CORR. I. PIPE
18"CORR. I. PIPE
18"CORR. I. PIPE
1130
1134+13.8 P.C.
6°C.R.
Δ=37°33'
T=324.6'
1140+39.6 P.T.
1140
S37°55'E
See IR-2-760
Maude Rouse
18"CORR. I. PIPE
EQUATION
1148+77.0=
1148+53.0 P.C.
4°C.L.
Δ=47°34'
T=631.9'
1150
18"CORR. I. PIPE
18"CORR. I. PIPE
1153+51
1531' To Cor.
1160+42.2 P.T.
1160
1161+15
1505.0' To Cor.
110°49'
S65°29'E
18"CORR. I. PIPE
1170+80
1170
1172+80.4 P.C.
4°C.R.
Δ=29°03'
T=370.9'
1179+34.6 P.T.
1180
18"CORR. I. PIPE
1190
S66°26'E
1200
1298'
18"CORR. I. PIPE
SEE 6B-34-4
SEE 6B-34-1

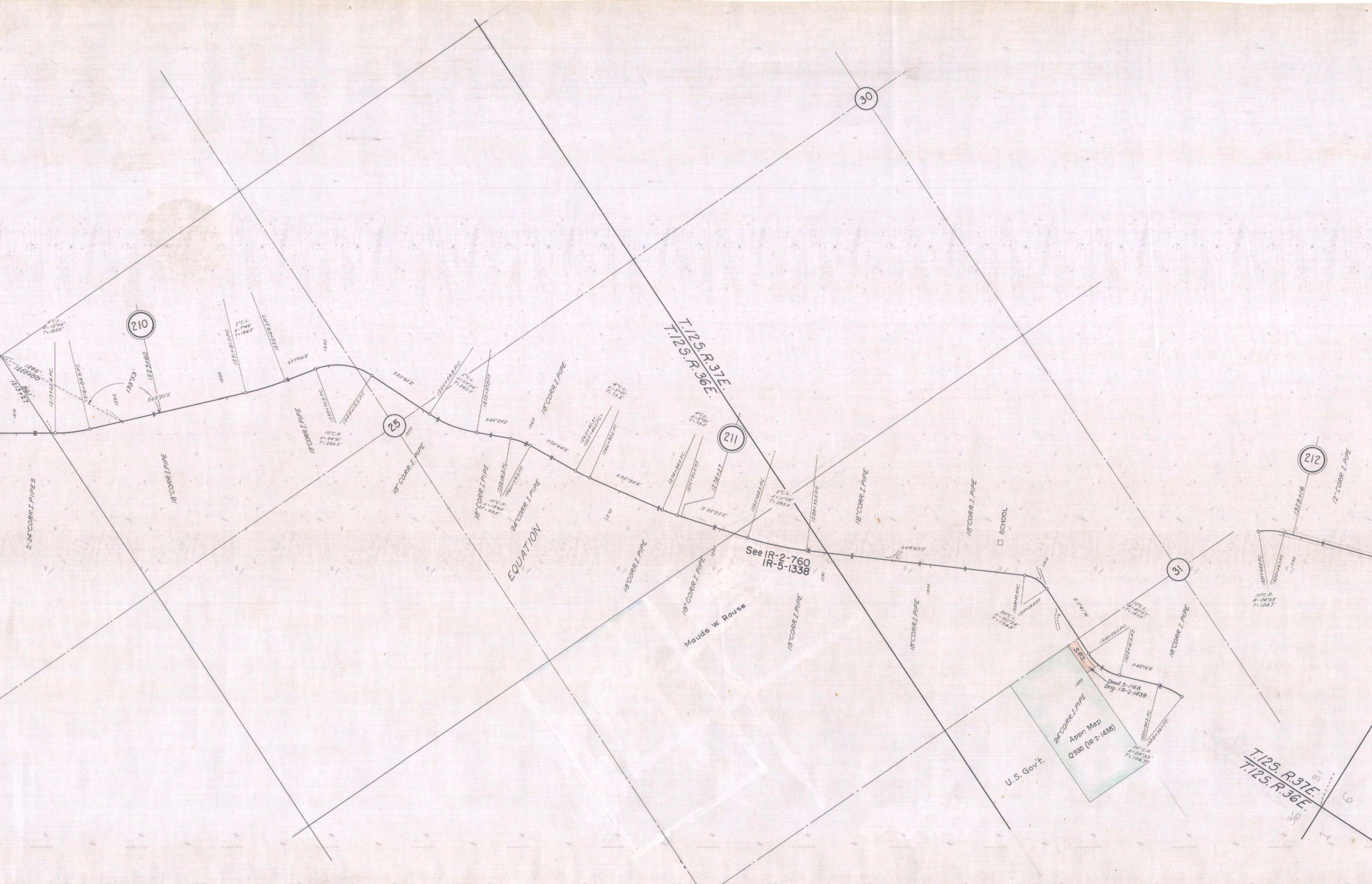
210
4°C.L.
Δ=12°54'
T=162.0'
1292'
1220+00
861'
1213+27
1210
1213+62.4 P.C.
1216+84.9 P.T.
138°53'
1220
1223+60
S69°20'E
1230
1231+81.0 P.C.
2°C.L.
Δ=7°46'
T=194.5'
1235+69.3 P.T.
S77°06'E
1240
1238+70.5 P.C.
1244+15.5 P.T.
10°C.R.
Δ=54°31'
T=295.2'
2-24" CORR. I. PIPES
18" CORR. I. PIPE
18" CORR. I. PIPE
25
1250
18" CORR. I. PIPE
S22°35'E
1250+59.8 P.C.
5°C.L.
Δ=23°54'
T=242.5'
1255+37.8 P.T.
S46°29'E
1260
18" CORR. I. PIPE
1258+81.8 P.C.
1260+59.0 P.T.
10°C.R.
Δ=19°45'
T=99.8'
18" CORR. I. PIPE
24" CORR. I. PIPE
S26°44'E
1265+47.3=
1265+44.0 P.C.=
1266+90.2 P.T.
4°C.L.
Δ=5°51'
T=73.2'
EQUATION
S32°35'E
1270
18" CORR. I. PIPE
1274+34.4 P.C.
1275+80.2 P.T.
4°C.L.
Δ=5°50'
T=73.0'
211
1276+27
S38°25'E
1280
18" CORR. I. PIPE
T.12S. R.37E.
T.12S. R.36E.
30
1282+68.5 P.C.
2°C.L.
Δ=11°18'
T=283.5'
1288+33.5 P.T.
See IR-2-760
IR-5-1338
Maude W. Rouse
1290
18" CORR. I. PIPE
18" CORR. I. PIPE
1300
18" CORR. I. PIPE
S49°43'E
18" CORR. I. PIPE
SCHOOL
1308+82.8 P.C.
1311+34.8 P.T.
20°C.L.
Δ=50°24'
T=134.8'
1310
S0°41'W
31
12°C.L.
Δ=42°57'
T=192.9'
1318+59.0 P.C.
1322+16.9 P.T.
S42°16'E
S.P.S.
1320
Deed S-1168
Drg. 1R-2-1439
24" CORR. I. PIPE
Appr. Map
Q930 (1R-2-1438)
U.S. Gov't.
1325+94.2 P.C.
1328+39.7 P.T.
10°C.R.
Δ=24°33'
T=124.7'
18" CORR. I. PIPE
212
1329+16
12" CORR. I. PIPE
1325+94.2 P.C.
1328+39.7 P.T.
1330
10°C.R.
Δ=24°33'
T=124.7'
T.12S. R.37E.
T.12S. R.36E.
31
6
36
1

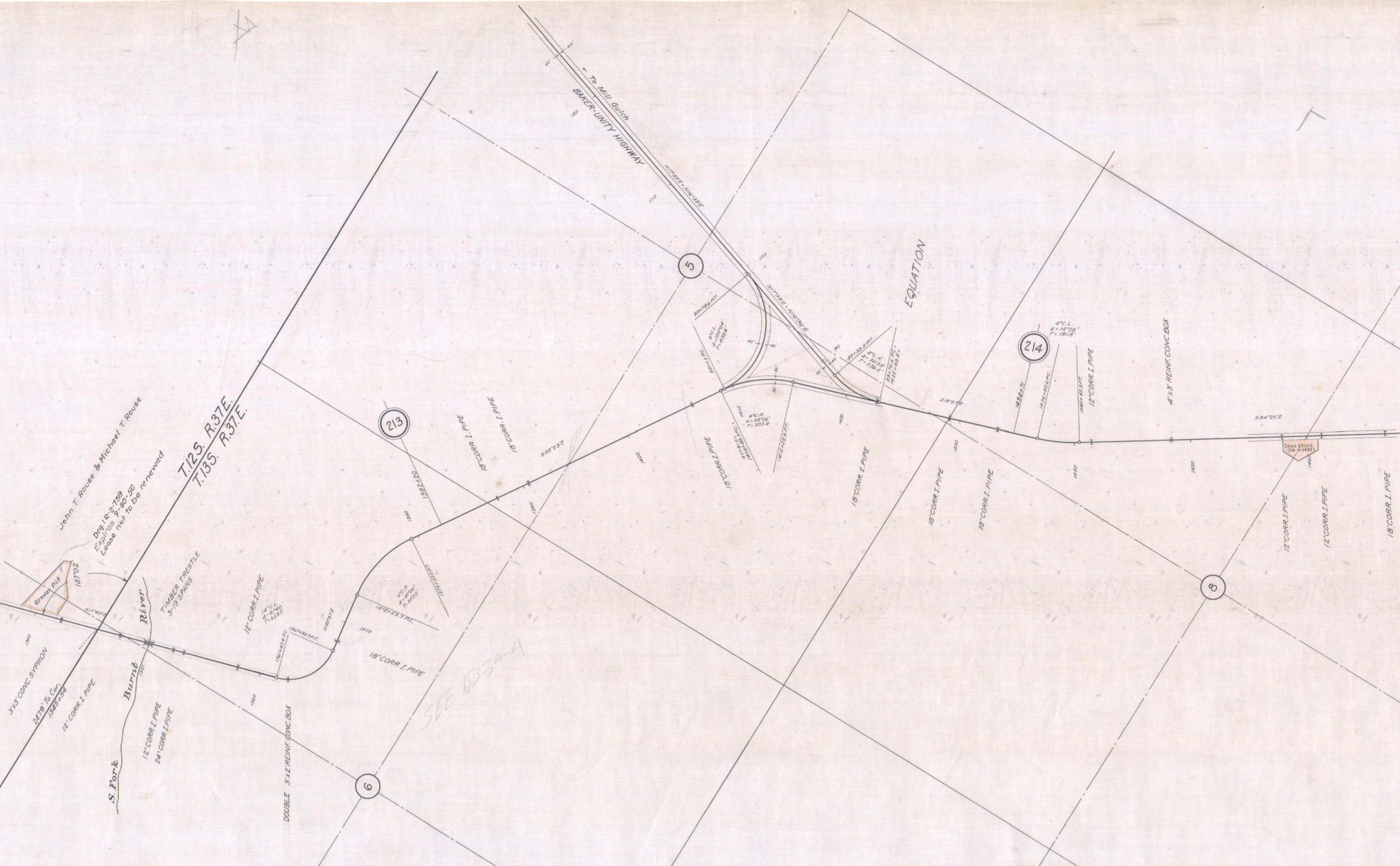
← To Mill Gulch
BAKER-UNITY HIGHWAY
40'
40'
120
110
100
90
N17°33'E = N16°33'E
N17°33'E = N16°36'E
5
EQUATION
99+73.6 P.T.
9°C.L.
Δ=105°04'
T=832.6'
88+11.2 P.C.
40'
40'
30
30
88+33.5 P.T.
8°C.R.
Δ=36°33'
T=236.5'
88+76.6 P.C. = 1422+88.5
1410
6°C.R.
Δ=38°26'
T=332.9
87+81.0 P.C. = 1408+86.3 P.C.
1415+28.9 P.T.
1420
18"CORR. I. PIPE
18"CORR. I. PIPE
S19°57'E
1430
18"CORR. I. PIPE
18"CORR. I. PIPE
214
4°C.L.
Δ=14°28'
T=181.8'
1434+71
1436+80.6 P.C.
1440+42.3 P.T.
12"CORR. I. PIPE
1440
4'X3' REINF. CONC. BOX
1450
S34°25'E
Deed S1109 (1R-2-1432)
1460
8
12"CORR. I. PIPE
12"CORR. I. PIPE
18"CORR. I. PIPE
John T. Rouse & Michael T. Rouse
Drg. 1R-2-759
Expires 9-30-50
Lease not to be renewed
107°02'
Gravel Pit
S17°43'E
T.12S. R.37E.
T.13S. R.37E.
1340
3'x3' CONC. SYPHON
2479' To Cor.
1345+54
12"CORR. I. PIPE
S. Fork
Burnt
River
1350
TIMBER TRESTLE
3-19' SPANS
12"CORR. I. PIPE
24"CORR. I. PIPE
12"CORR. I. PIPE
14°C.L.
Δ=81°40'
T=353.7
1361+47.4 P.C.
1367+30.7 P.T.
N80°37'E
1360
DOUBLE 3'x2' REINF. CONC. BOX
6
1370
18"CORR. I. PIPE
1372+53.7 P.C.
6°C.R.
Δ=41°30'
T=357.0'
1379+37.0 P.T.
1380
1382+20
213
18"CORR. I. PIPE
18"CORR. I. PIPE
S56°23'E
1390
SEE 6B34-4
1400
18"CORR. I. PIPE

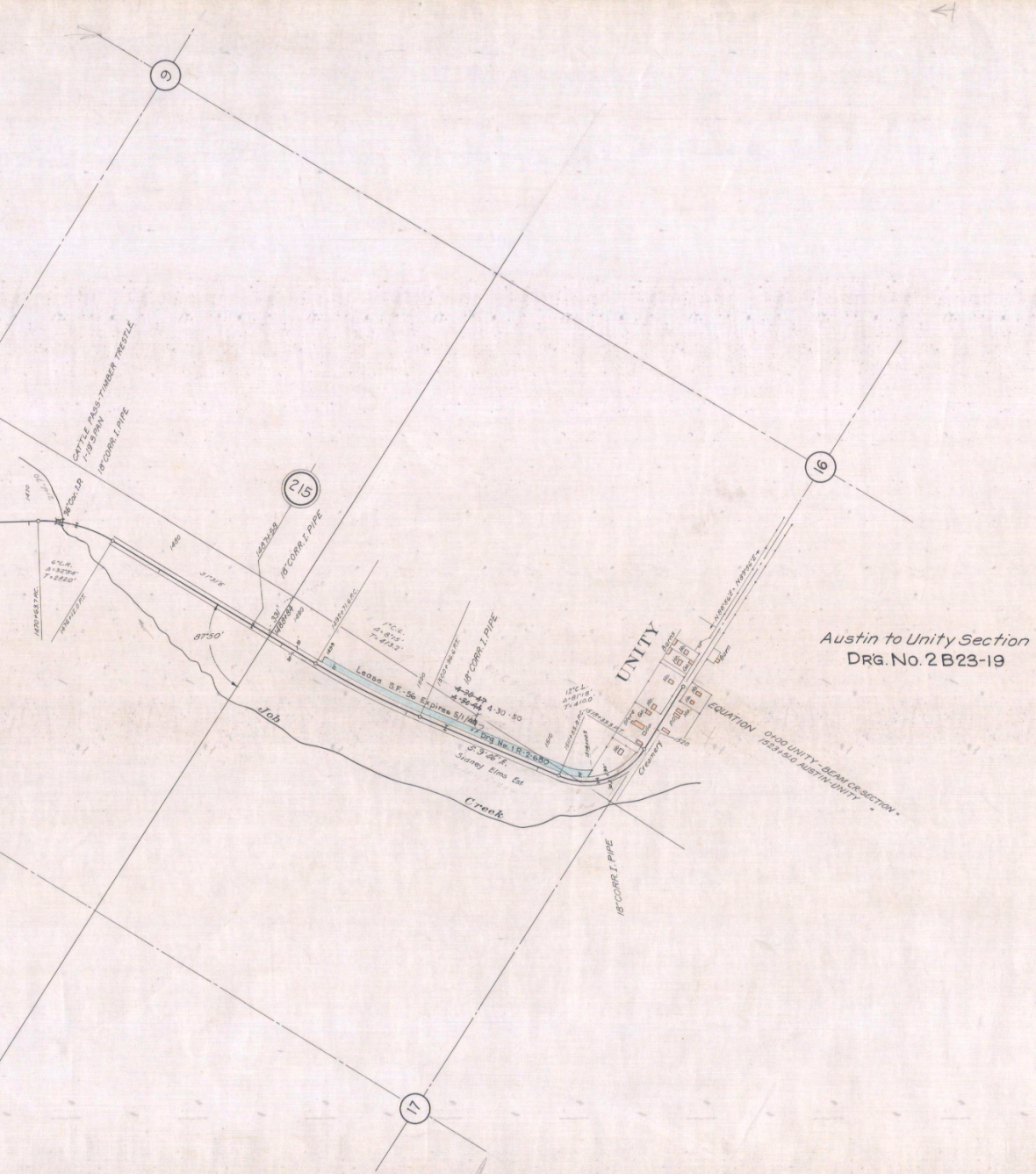
9
16
17
215
CATTLE PASS-TIMBER TRESTLE 1-19' SPAN
18" CORR. I. PIPE
36" Cor. I.P.
1470
1480
1490
1500
1510
1520
6° C.R.
Δ=32°54'
T=282.0'
1470+63.7 P.C.
1476+12.0 P.T.
S.1°31'E.
87°50'
1487+58
18" CORR. I. PIPE
331'
1488+84
1495+71.6 P.C.
1° C.L.
Δ=8°15'
T=413.2'
1500+96.6 P.T.
18" CORR. I. PIPE
Lease S.F.-56 Expires 5/1/40
~~4-30-47~~
~~4-30-44~~
4-30-50
Drg No. 1 R-2-680
S.9°46'E.
Sidney Elms Est.
12° C.L.
Δ=81°18'
T=410.0'
1511+55.8 P.C.
1518+33.3 P.T.
Job
Creek
UNITY
Barns
Ho.
Ga.
Store
Barn
Creamery
N88°56'E.
N89°56'E.
EQUATION 0+00 UNITY-BEAM CR. SECTION = 1523+51.0 AUSTIN-UNITY
18" CORR. I. PIPE

Austin to Unity Section
DRG. No. 2 B23-19