OREGON STATE HIGHWAY DEPARTMENT

Relocated Line

GALES - LIME SECTION

OLD OREGON TRAIL

BAKER COUNTY

Scale 1 in. = 400 ft. Feb., 1933

DRG. No. 2B-13-16

SUPERSEDED BY DRG. 4B-24-11 5B-14-16

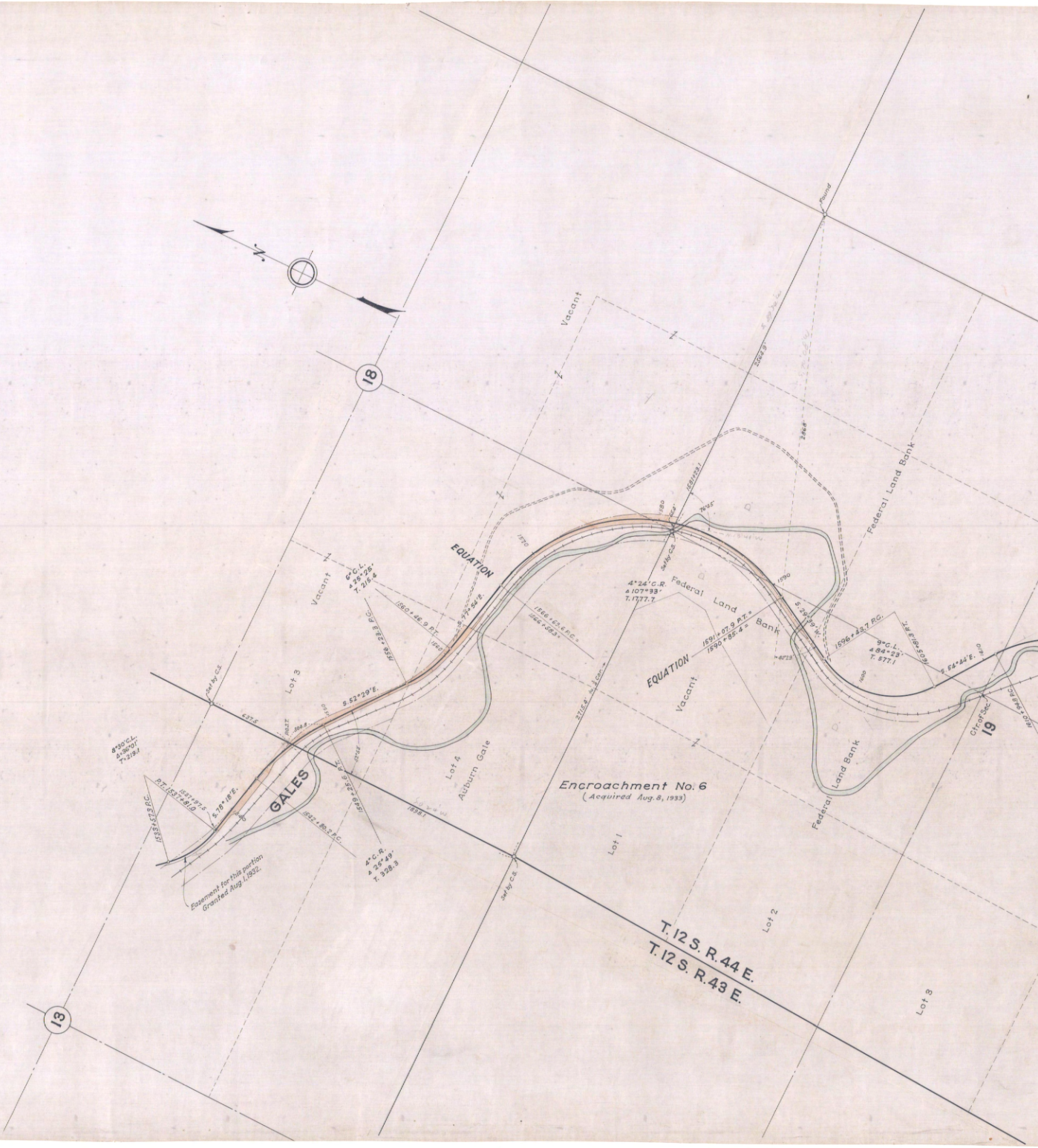
N
13
18
19
Ctr. of Sec.
Found
Set by C.S.
Set by C.S.
Set by C.S.
Vacant
Vacant
Lot 3
Lot 4
Auburn Gale
Lot 1
Lot 2
Lot 3
GALES
EQUATION
EQUATION
Federal Land Bank
Federal Land Bank
Federal Land Bank
Encroachment No. 6
(Acquired Aug. 8, 1933)
Easement for this portion Granted Aug. 1, 1932.
T. 12 S. R. 44 E.
T. 12 S. R. 43 E.
8°30' C.L.
Δ 36°01'
T. 219.1
1533+57.3 P.C.
P.T. 1537+81.0
1537+97.5
S. 78° 18' E.
637.5
S. 52° 29' E.
1542+80.2 P.C.
1549+25.6 P.T.
4° C.R.
Δ 25° 49'
T. 328.3
1898.1
6° C.L.
Δ 25° 25'
T. 215.4
1556+23.3 P.C.
1560+46.9 P.T.
S. 77° 54' E.
1566+63.6 P.C. =
1566+58.3 =
2715.4'
4° 24' C.R.
Δ 107° 33'
T. 1777.7
1581+23.1
76°25'
1591+07.9 P.T. =
1590+85.4 =
S. 29° 39' W.
1596+43.7 P.C.
9° C.L.
Δ 84° 23'
T. 577.1
1605+81.3 P.T.
S. 54° 44' E.
1610+94.8 P.C.
2868
1550
1560
1570
1580
1590
1600
1610

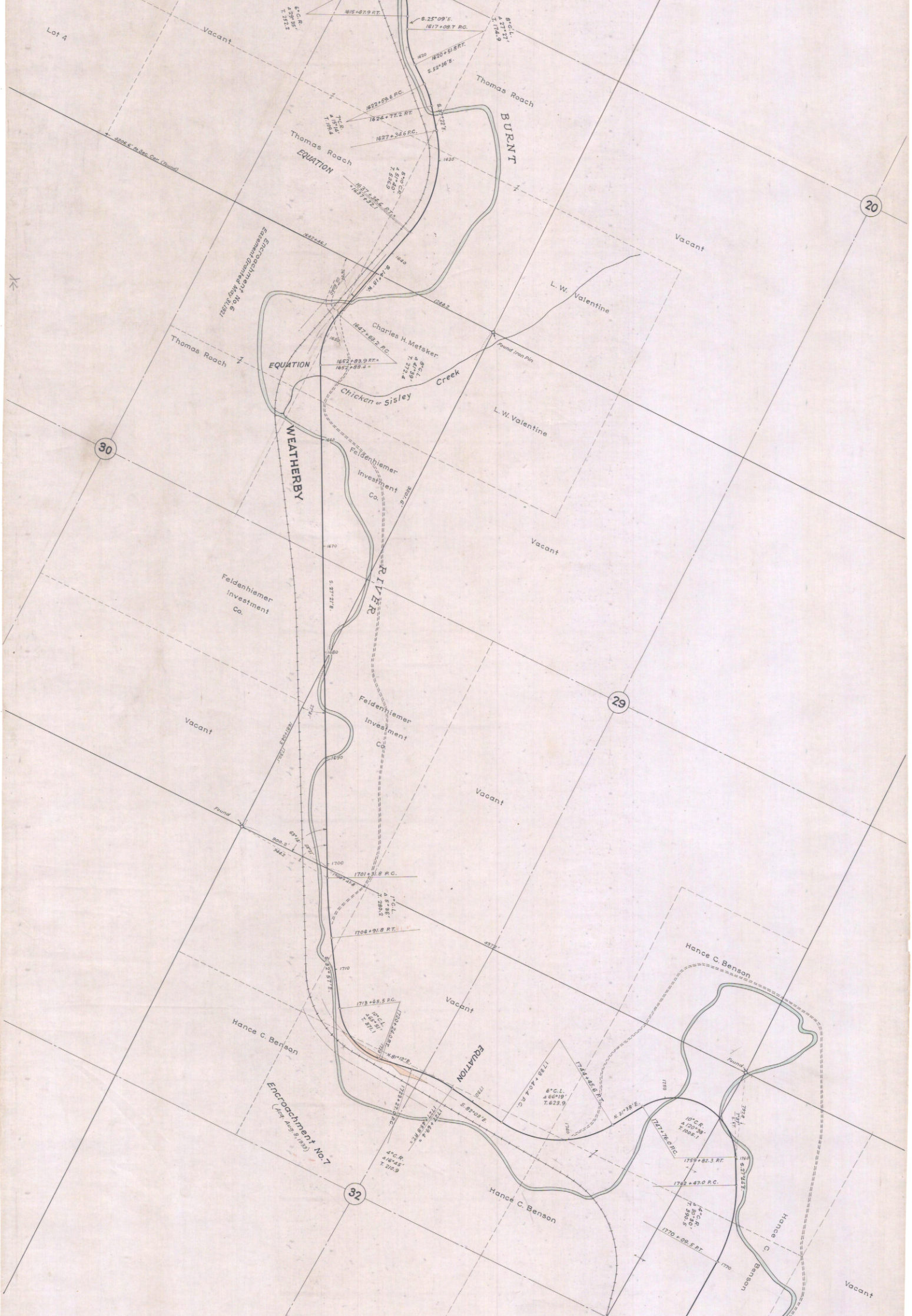
Lot 4
Vacant
6°C.R.
Δ 29°35'
T. 252.2
1615+87.9 P.T.
S.25°09'E.
1617+08.7 P.C.
8°C.L.
Δ 27°27'
T. 174.9
1620
1620+51.8 P.T.
S.52°36'E.
Thomas Roach
1622+59.6 P.C.
1624+77.2 P.T.
7°C.R.
Δ 15°14'
T. 109.4
S.37°22'E.
1627+34.6 P.C.
Thomas Roach
EQUATION
BURNT
1630
5°10' C.R.
Δ 51°40'
T. 536.9
1637+34.6 P.T.=
=1637+32.1
4306.6' to Sec. Cor. (Found)
1642+46.1
Encroachment No.6
Easement Granted May 31, 1921
1640
S.14°18'W.
Old Road
1244.2
Vacant
L. W. Valentine
Charles H. Metsker
1647+83.2 P.C.
1650
8°C.L.
Δ 41°39'
T. 272.4
Found Iron Pin
Thomas Roach
EQUATION
1652+83.9 P.T.=
1652+88.4=
Chicken or Sisley Creek
L. W. Valentine
20
30
WEATHERBY
1660
Feldenhiemer
Investment
Co.
S.10°56'E.
Vacant
1670
S.27°21'E.
RIVER
Feldenhiemer
Investment
Co.
1680
29
Vacant
Feldenhiemer
Investment
Co.
1681+04.3
1730.1
1690
Vacant
Found
900.2'
944.2
63°14'
58°21'
1700
1701+31.8 P.C.
1700+41.8
1°C.L.
Δ 5°36'
T. 280.2
1706+91.8 P.T.
4372'
1710
S.82°57'E.
Hance C. Benson
1713+65.5 P.C.
10°C.L.
Δ 65°51'
T. 871.1
1720+24.0 P.T.
1720
N.81°12'E.
Vacant
EQUATION
1723+27.0 P.C.
1727+45.8 P.T.=
1727+69.4=
4°C.R.
Δ 16°45'
T. 210.9
1730
S.82°03'E.
1738+40.4 P.C.
6°C.L.
Δ 66°19'
T. 623.9
1744+45.6 P.T.
1740
N.31°38'E.
1750
Encroachment No.7
(Acq. Aug. 8, 1933)
32
Hance C. Benson
Hance C. Benson
10°C.R.
Δ 120°38'
T. 1005.1
1747+76.0 P.C.
Found
797.8
7°37'
1759+82.3 P.T.
1760
S.27°44'E.
1762+47.0 P.C.
4°C.R.
Δ 30°30'
T. 390.5
1770+09.5 P.T.
1770
Hance
C.
Benson
Vacant

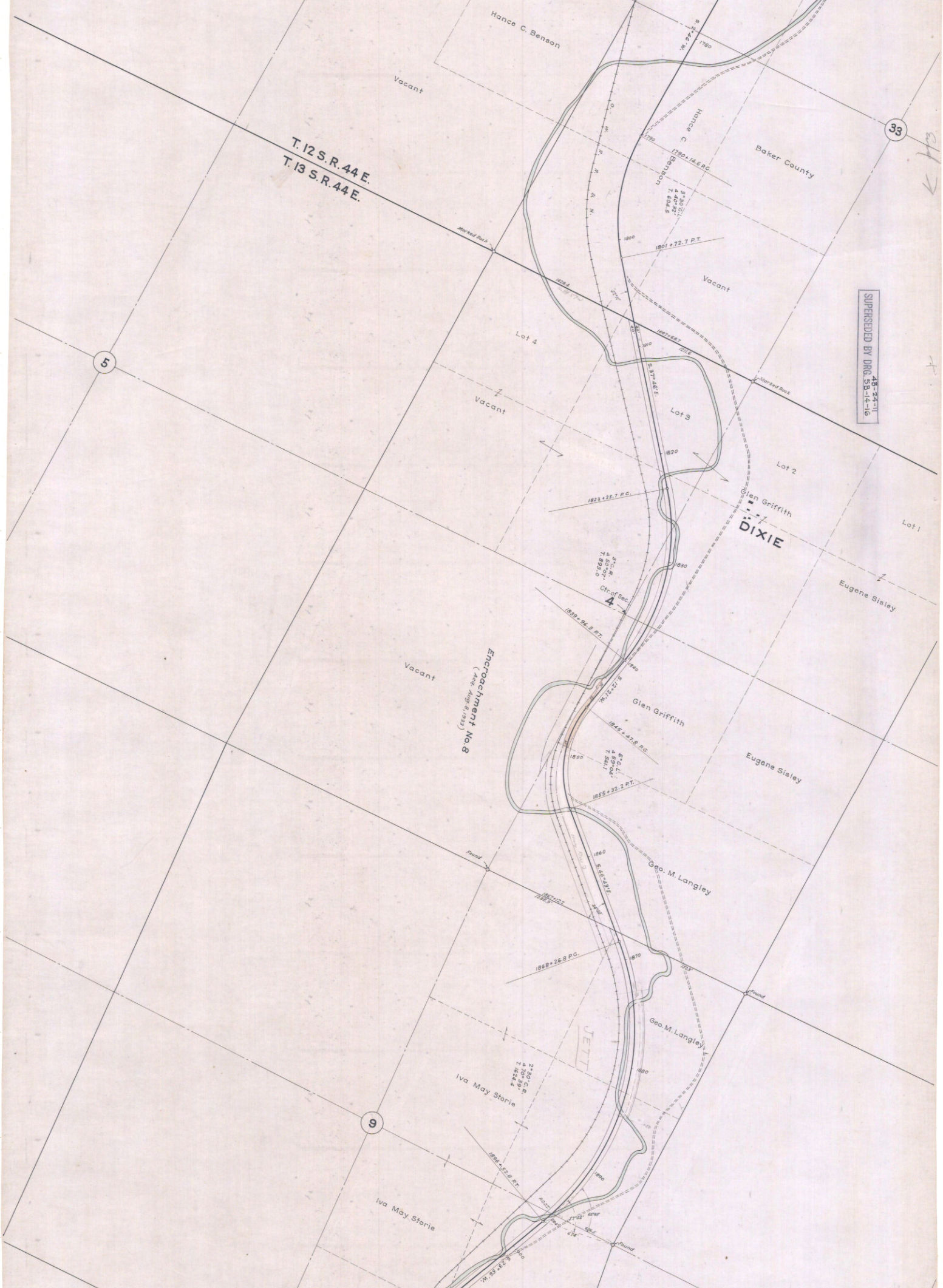
Hance C. Benson
Vacant
S.2°46'W.
1780
O. W. R. R. & N.
33
Hance C. Benson
1790
1790+14.6 P.C.
3°30' C.L.
Δ 40°32'
T. 604.5
Baker County
T. 12 S. R. 44 E.
T. 13 S. R. 44 E.
1800
1801+72.7 P.T.
Marked Rock
Vacant
1828.4
1807+68.7
1211.6
1810
Lot 4
S.37°46'E.
Marked Rock
5
Vacant
Lot 3
1820
Lot 2
1823+25.7 P.C.
Glen Griffith
DIXIE
Lot 1
1830
3°C.R.
Δ 50°07'
T. 893.0
Eugene Sisley
Ctr. of Sec.
4
1839+96.8 P.T.
1840
S.12°21'W.
Vacant
Encroachment No. 8
(Acq. Aug. 8, 1933)
Glen Griffith
1845+47.8 P.C.
1850
6°C.L.
Δ 59°04'
T. 541.1
1855+32.2 P.T.
Eugene Sisley
Found
1860
S.46°43'E.
Geo. M. Langley
1867+12.2
1288.9'
1868+26.8 P.C.
1870
Found
JETT
Geo. M. Langley
1880
2°30' C.R.
Δ 70°39'
T. 1624.4
Iva May Storie
9
1896+52.8 P.T.
1890
Iva May Storie
57°55'
674'
626.5
Found
1900
S.23°56'W.

SUPERSEDED BY DRG. 4B-24-11 5B-14-16

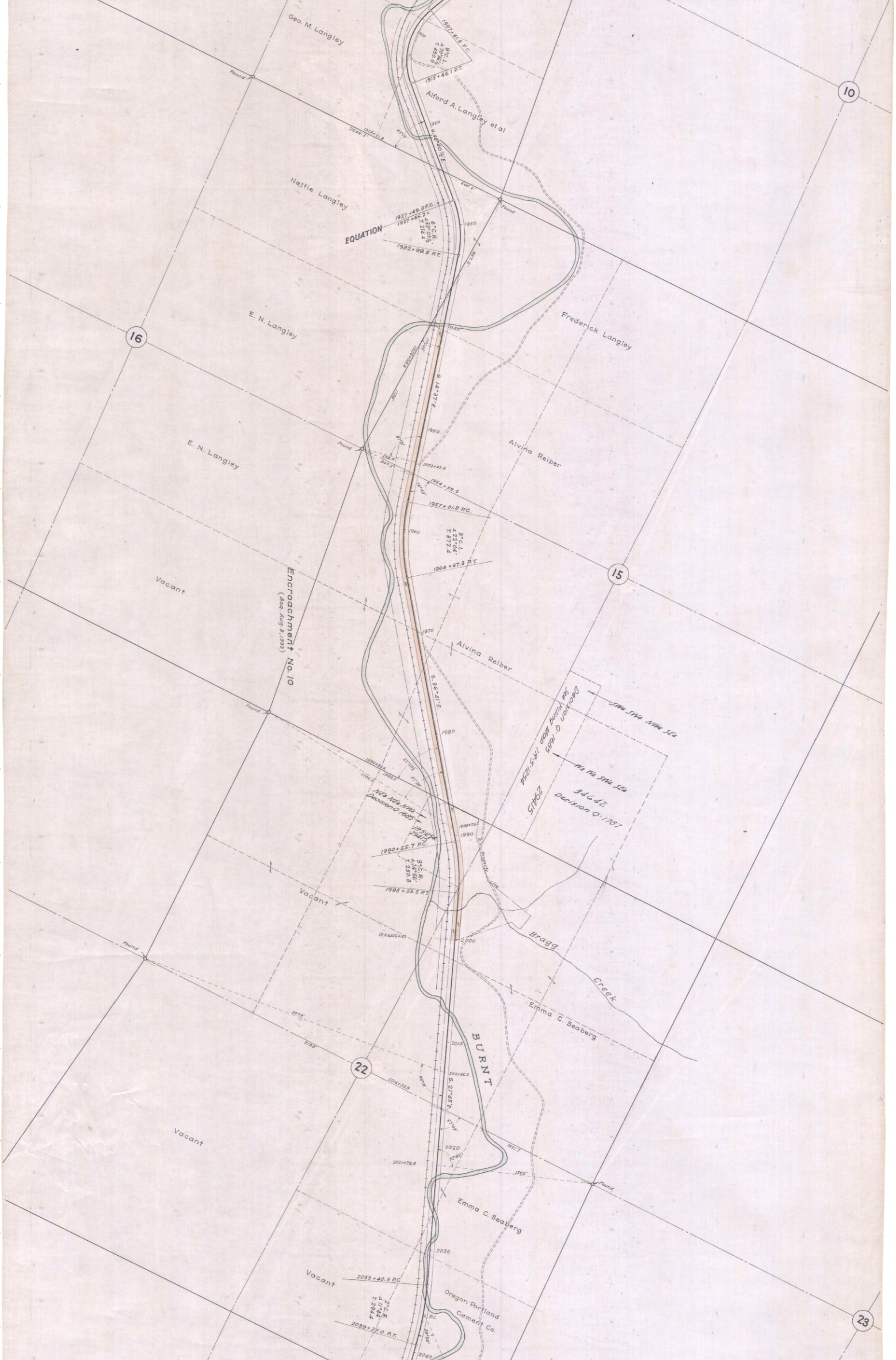
Geo. M. Langley
1907+61.6 P.C.
1910
9° C.L.
Δ 70°36½'
T. 450.9
1915+46.1 P.T.
Alford A. Langley et al
1920
S. 46°40½' E.
43°15'
1924+51.8
2056.3'
605.6'
Found
Found
10
Nettie Langley
1927+49.8 P.C. =
1927+65.2 =
6° C.R.
Δ 33°03½'
T. 274.4
EQUATION
1930
1932+99.5 P.T.
957.2'
E. N. Langley
16
1940
Frederick Langley
1956+00.8'
1709.4'
1789'
S. 14°37' E.
1950
87°25'
Found
528.4'
547.2'
1953+42.4
1954+59.5
74°43'
E. N. Langley
Alvina Reiber
1957+31.8 P.C.
1960
3° C.L.
Δ 22°04'
T. 372.4
1964+67.3 P.T.
15
Vacant
Encroachment No. 10
(Acq. Aug. 8, 1933)
1970
Alvina Reiber
S. 36°41' E.
Decision Q-1685
See Filing Map IR-5-1254
29415
SW¼ SW¼ NW¼ SE¼
W½ W½ SW¼ SE¼
34642
Decision Q-1787
Found
1980
1986+83.6
2106.5'
1988.3
52°39½'
47°20'
NE¼ NE¼ NW¼
Decision Q-1685
IR-5-1254
29415
1989+29.2
1990
1990+55.7 P.C.
3° C.R.
Δ 14°56'
T. 250.8
1995+53.5 P.T.
R.R. Property Line
Vacant
(R.R. 6356+15)
2000
Bragg
Creek
Found
3078'
3193'
Emma C. Seaberg
BURNT
2010
22
2012+86.5
106°15'
2016+33.9
S. 21°45' E.
67°42'
2020
92°40'
2021+79.4
1621.7
1502'
Found
Vacant
Emma C. Seaberg
2030
Vacant
2033+40.3 P.C.
2° C.R.
Δ 11°44'
T. 294.4
Oregon Portland
Cement Co.
P.I.
2039+27.0 P.T.
89°28'
2040
23

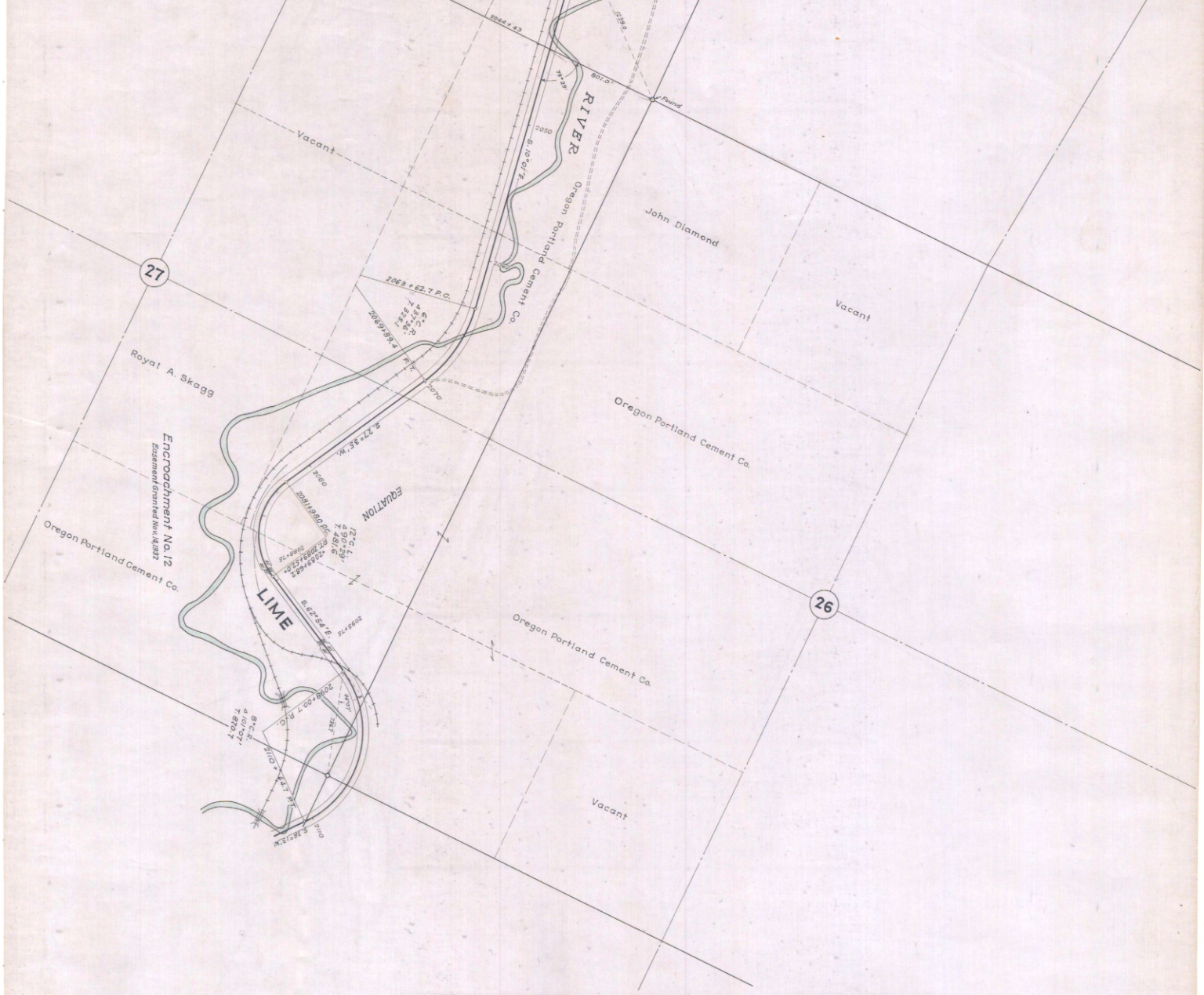

Vacant
RIVER
Oregon Portland Cement Co.
John Diamond
Vacant
27
Royal A. Skagg
Encroachment No. 12
Easement Granted Nov. 14, 1932
Oregon Portland Cement Co.
LIME
EQUATION
Oregon Portland Cement Co.
26
Oregon Portland Cement Co.
Vacant
Found
2069+62.7 P.C.
2050
2070
2080

GALES - LIME
DRG. No. 2B-13-16

SUPERSEDED BY DRG. 5B-14-16
4B-24-11