Nelson to Malheur Co. Line
DRG. No. 2B5-13
1923

SUPERSEDED BY DRG. 4B-24-11 / 5B-14-16

See Reconstructed Line, Dixie to
Malheur County Line, 4B-24-11 (1935)

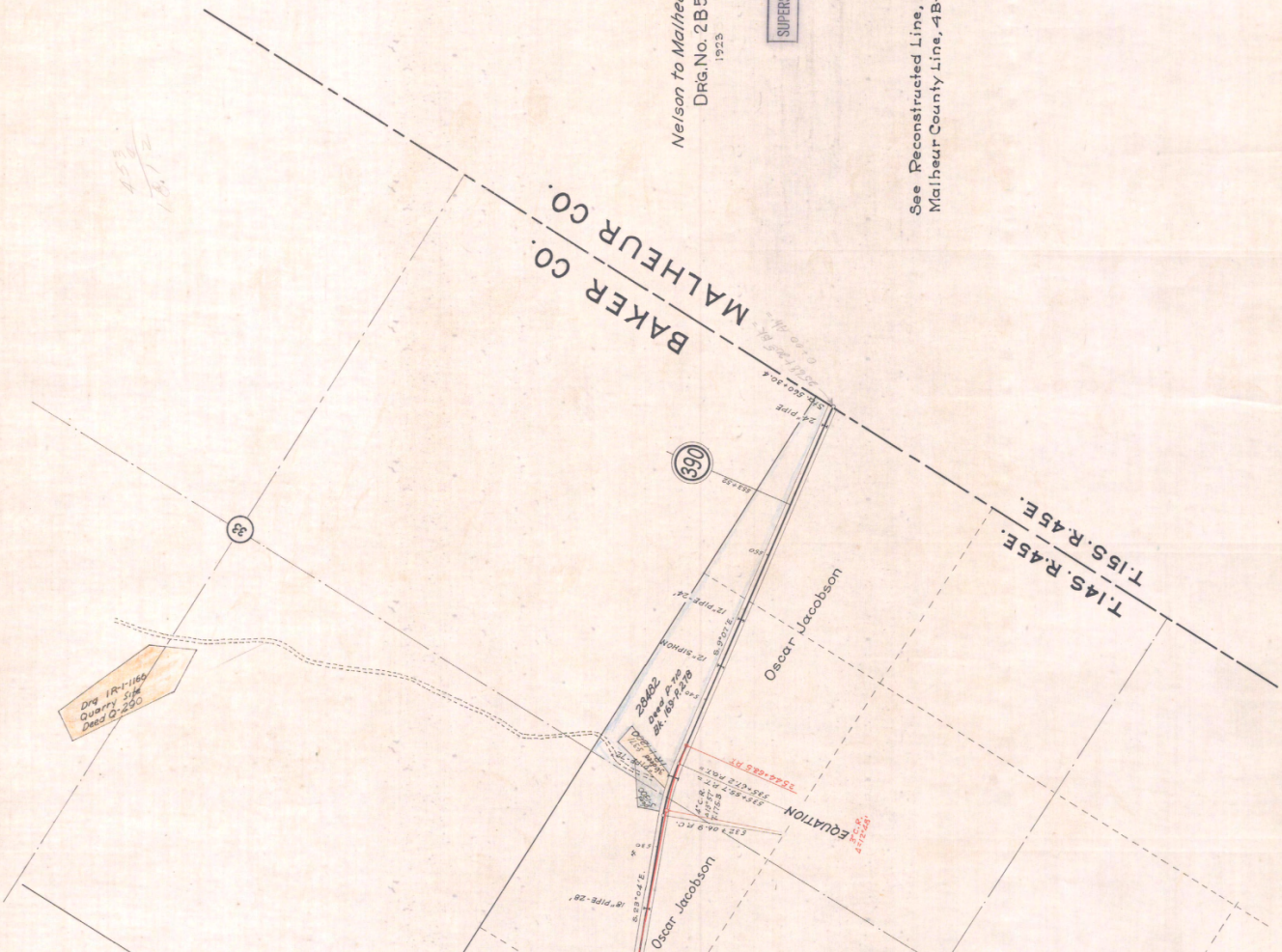
BAKER CO.
MALHEUR CO.
T.14S. R.45E.
T.15S. R.45E.
Sta. 560+30.4
25688+305 Bk. = 0+00 Ah.
24" PIPE
390
553+52
550
12" PIPE-24'
12" SIPHON
S.9°07'E.
28482
Deed P-710
Bk. 169-P.278
540
Oscar Jacobson
Oscar Jacobson
Deed 5371
IR-1-1200
36" PIPE-72'
Deed J-300
2544+68.5 P.T.
535+67.2 P.O.T.
535+55.7 P.T.
4° C.R.
Δ13°57'
T.175.3
532+06.9 P.C.
EQUATION
3° C.R.
Δ=12°48'
530
S.23°04'E.
18" PIPE-28'
33
Drg IR-1-1166
Quarry Site
Deed Q-290

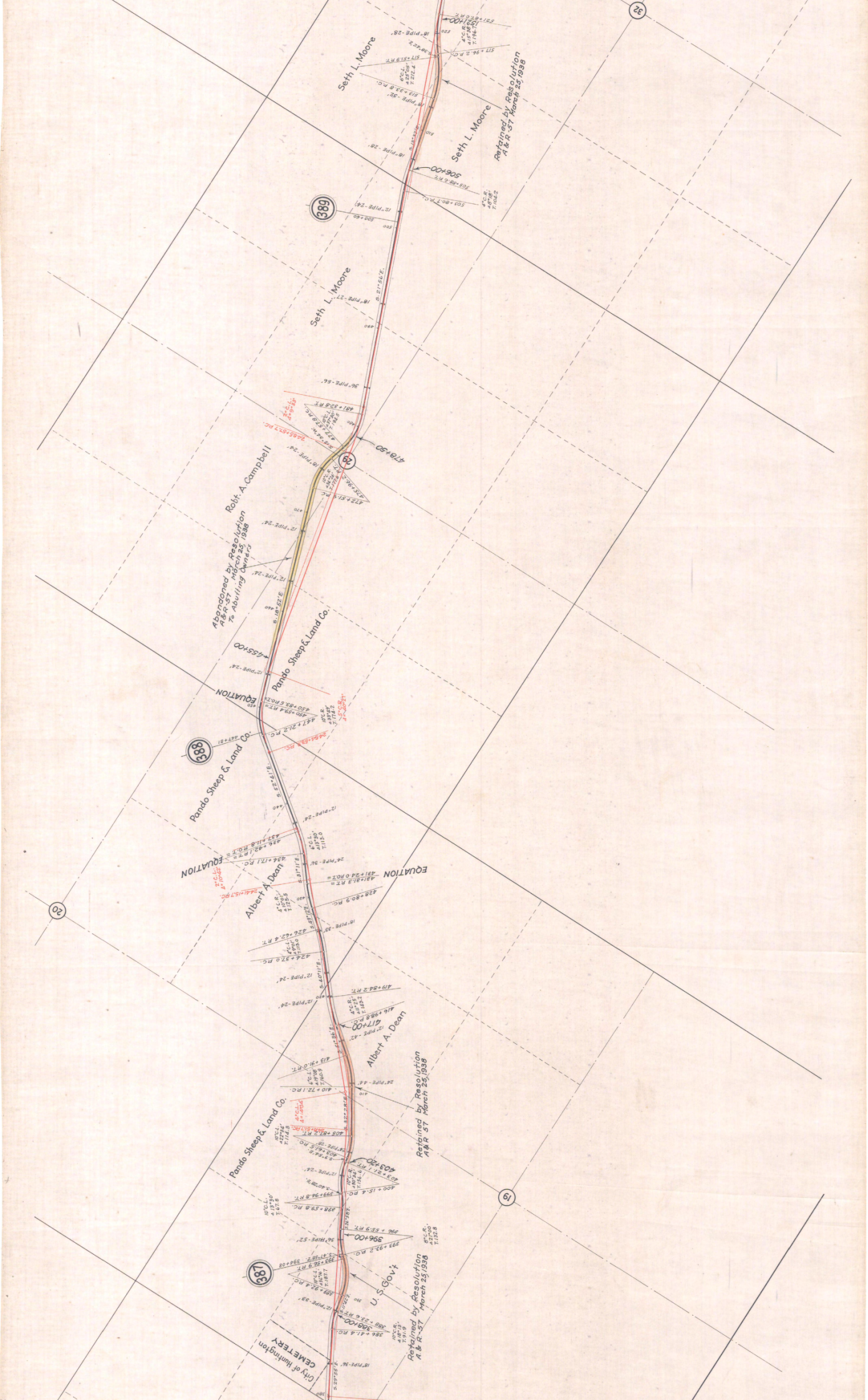
32
Seth L. Moore
Seth L. Moore
Retained by Resolution A&R 57 March 25, 1938
506+00
389
Seth L. Moore
478+50
Robt. A. Campbell
Abandoned by Resolution A&R 57 March 25, 1938 To Abutting Owners
455+00
Pando Sheep & Land Co.
EQUATION
388
Pando Sheep & Land Co.
EQUATION
EQUATION
Albert A. Dean
20
417+00
Albert A. Dean
Retained by Resolution A&R 57 March 25, 1938
Pando Sheep & Land Co.
403+50
19
396+00
387
U.S. Gov't
Retained by Resolution A&R 57 March 25, 1938
388+00
City of Huntington
CEMETERY

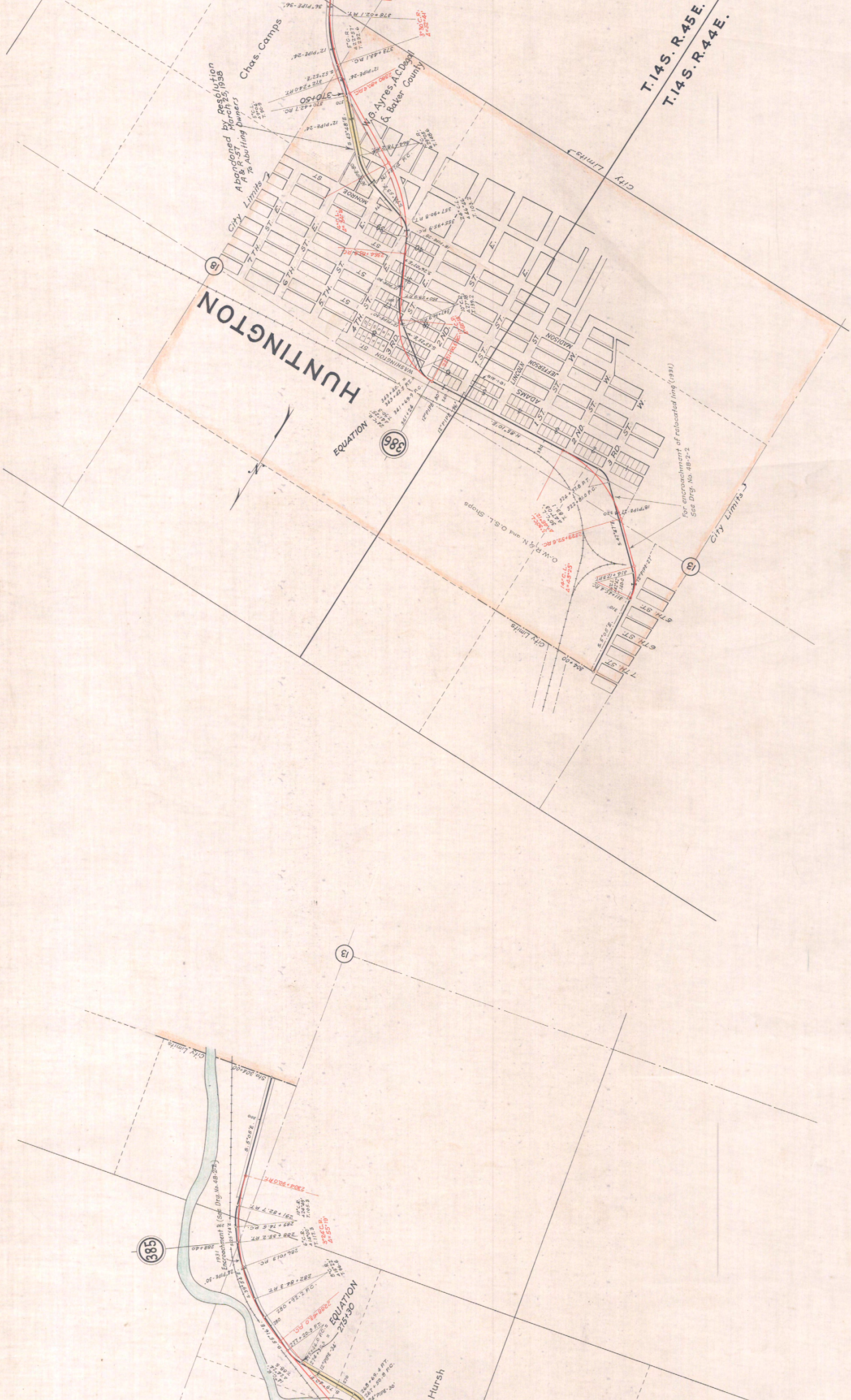
T.14S. R.45E.
T.14S. R.44E.
City Limits
Abandoned by Resolution
A & R ST. March 25, 1938
To Abutting Owners
Chas. Camps
W.G. Ayres, A.C. Degall
& Baker County
HUNTINGTON
MONROE
WASHINGTON
LINCOLN
JEFFERSON
MADISON
ADAMS
7TH. ST. E.
6TH. ST. E.
5TH. ST.
4TH. ST.
3RD. ST.
2ND. ST.
1ST. ST.
1ST. ST. W.
2ND. ST. W.
3RD. ST. W.
5TH. ST.
6TH. ST.
7TH. ST.
EQUATION
386
18
13
O.W.R.&N. and O.S.L. Shops
For encroachment of relocated line (1931)
See Drg. No. 48-2-2
City Limits
13
City Limits
385
1931 Encroachment (See Drg. No. 48-2-2)
EQUATION
215+50
Hursh

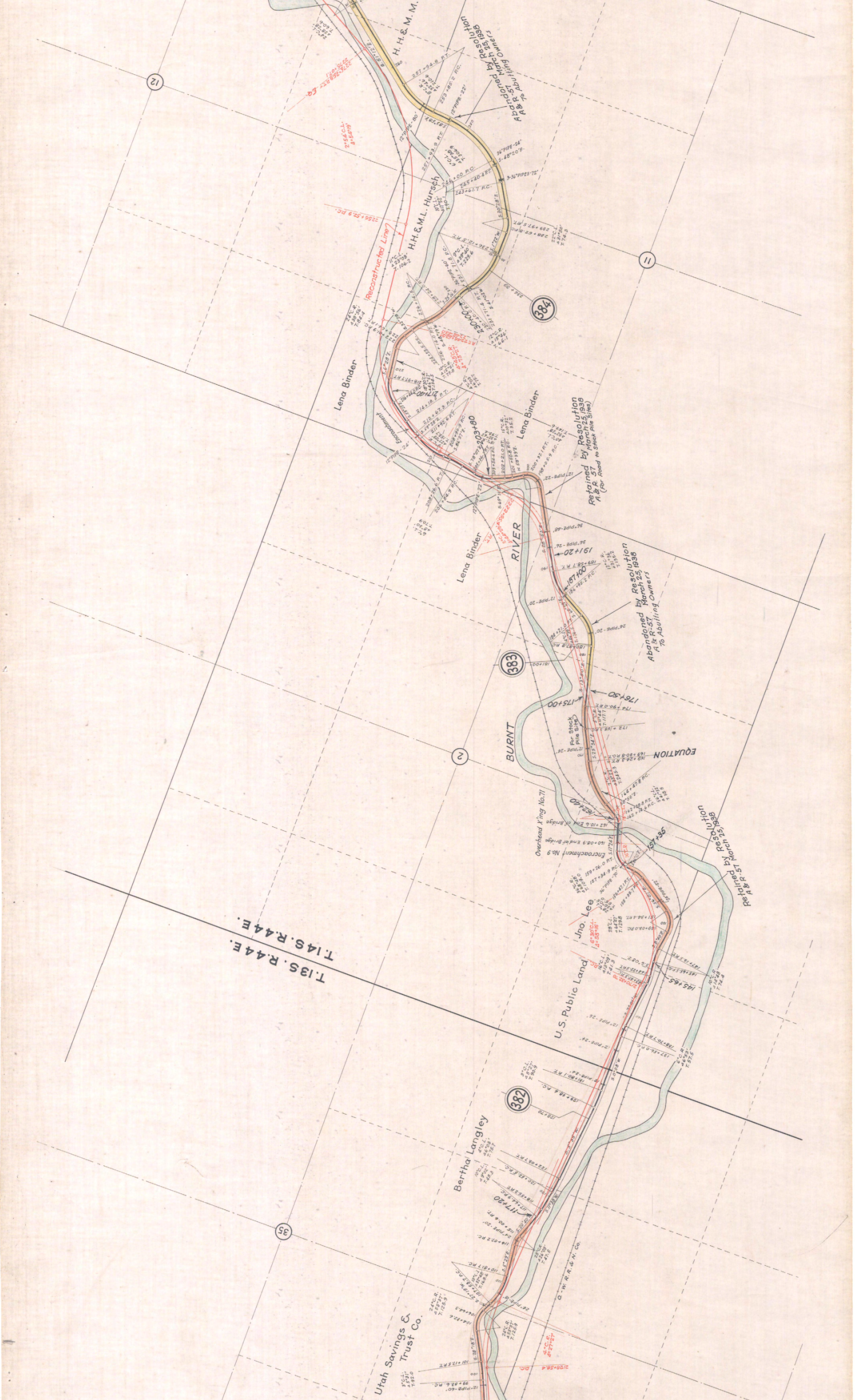
H.H.&M.M.
Abandoned by Resolution A&R-57 March 25,1938 To Abutting Owners
H.H.&M.L. Hursch
Reconstructed Line
12
11
384
230+00
217+00
Lena Binder
Encroachment
203+80
Lena Binder
Retained by Resolution A&R-57 March 25,1938 (For Road to Stock Pile Sites)
Lena Binder
BURNT
RIVER
191+20
187+00
Abandoned by Resolution A&R-57 March 25,1938 To Abutting Owners
383
176+50
175+00
For Stock Pile Sites
EQUATION
2
162+40
Overhead X'ing No.71
Encroachment No.9
157+35
Retained by Resolution A&R-57 March 25,1938
Jno. Lee
U.S. Public Land
145+65
T.13S. R.44E.
T.14S. R.44E.
382
Bertha Langley
117+20
35
Utah Savings & Trust Co.
O.W.R.R.&N. Co.

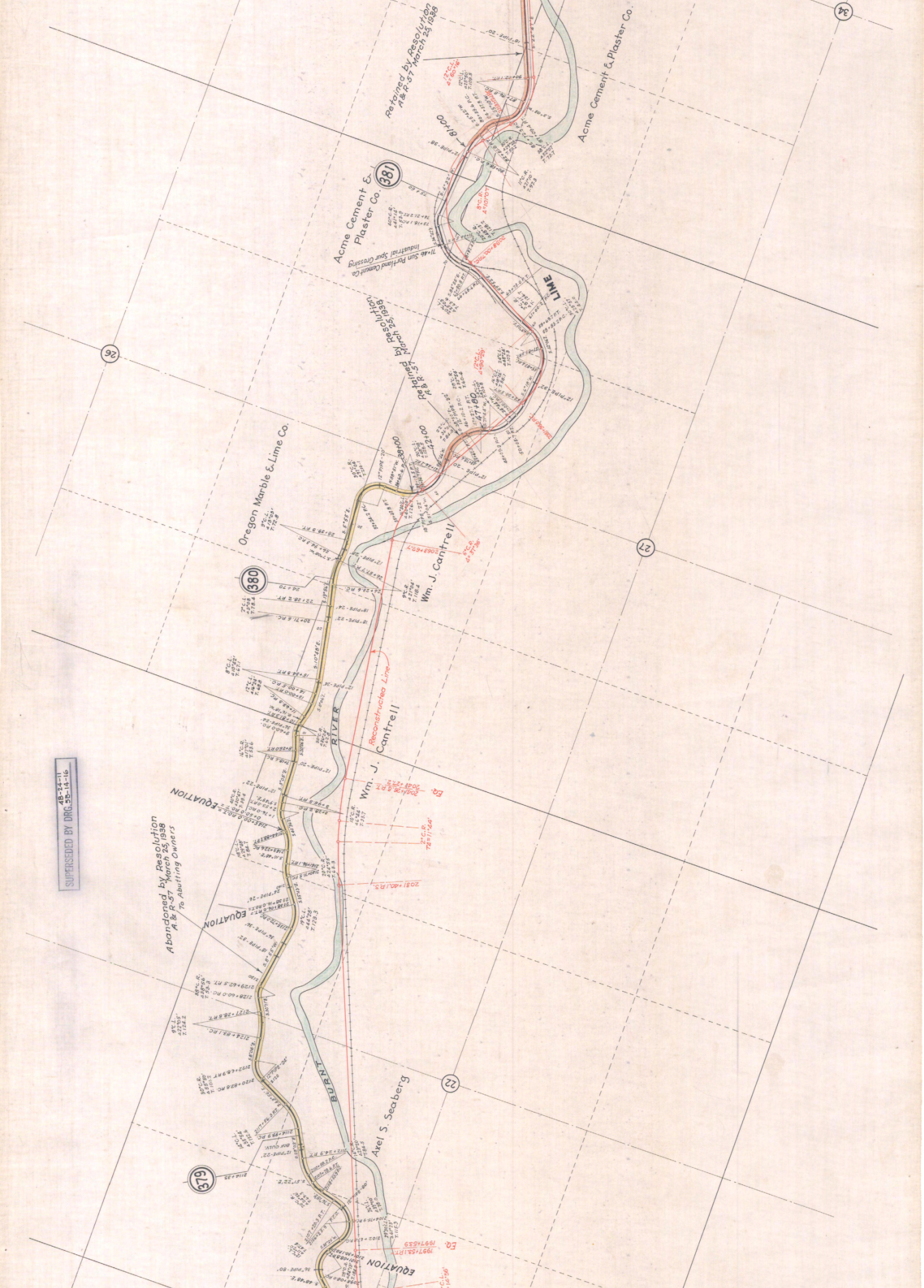
34
Retained by Resolution A&R-57 March 25, 1938
Acme Cement & Plaster Co.
381
Acme Cement & Plaster Co.
Industrial Spur Crossing
LIME
Retained by Resolution A&R-57 March 25, 1938
26
Oregon Marble & Lime Co.
27
380
Wm. J. Cantrell
Reconstructed Line
Wm. J. Cantrell
RIVER
EQUATION
Abandoned by Resolution A&R-57 March 25, 1938 To Abutting Owners
EQUATION
BURNT
22
Axel S. Seaberg
379
EQUATION
EQ.

SUPERSEDED BY DRG. 5B-14-16
4B-24-11

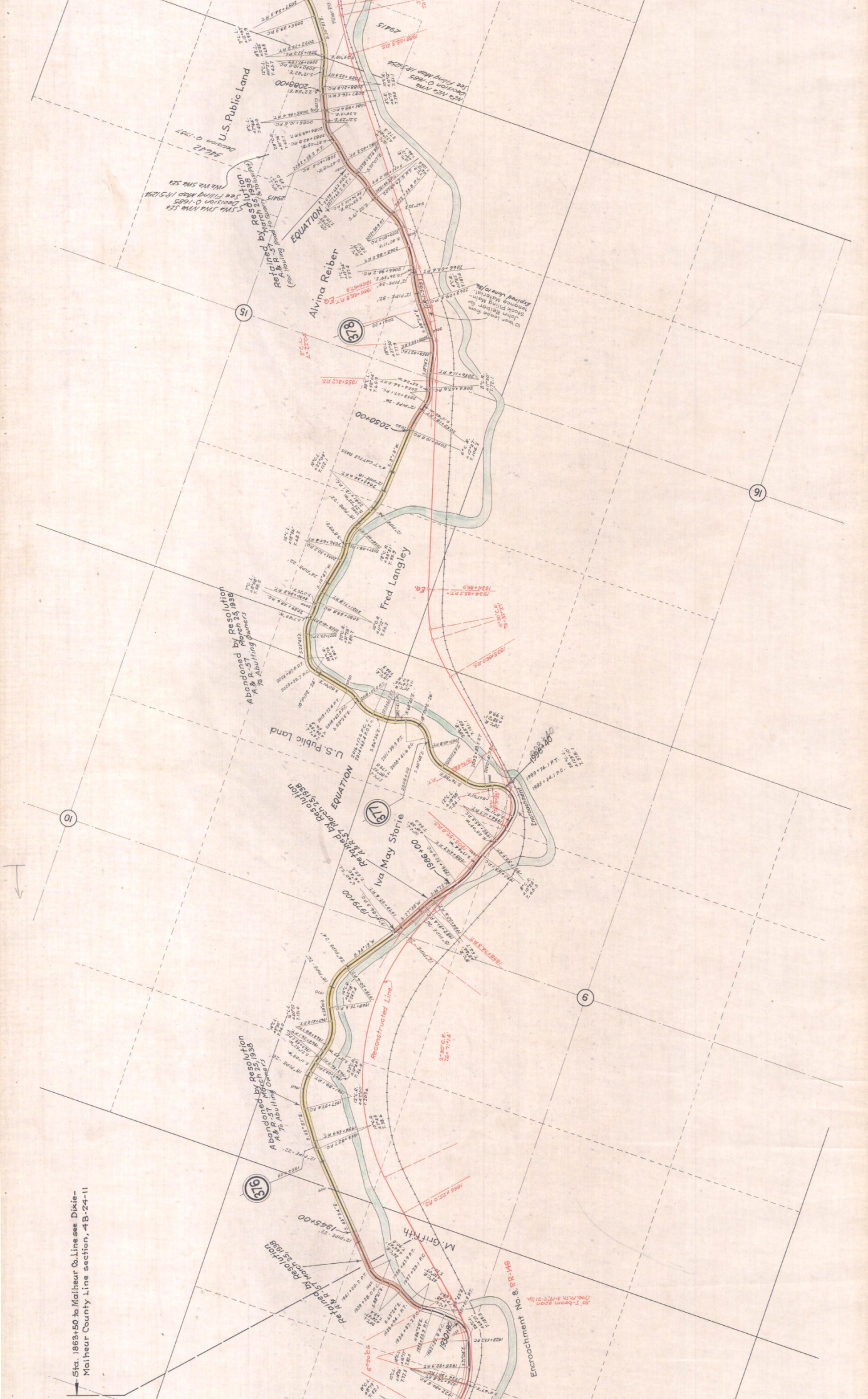
Sta. 1863+50 to Malheur Co. Line see Dixie-
Malheur County Line section, 4B-24-11
U.S. Public Land
Decision O-1797
Retained by Resolution A&R-57 March 25, 1938 (for Hauling Road to Gravel Pit)
See Filing Map 1R-5-1254
Decision O-1685
EQUATION
Alvina Reiber
378
15
16
2050+00
2088+00
Fred Langley
Abandoned by Resolution A&R-57 March 25, 1939 To Abutting Owners
U.S. Public Land
EQUATION
377
Retained by Resolution A&R-57 March 25, 1938
Iva May Storie
1986+00
1979+00
10
9
Reconstructed Line
Abandoned by Resolution A&R-57 March 25, 1938 To Abutting Owners
376
1945+00
M. Griffith
Retained by Resolution A&R-57 March 25, 1938
Encroachment No. 8, RR-146
Encroachment
1930+00

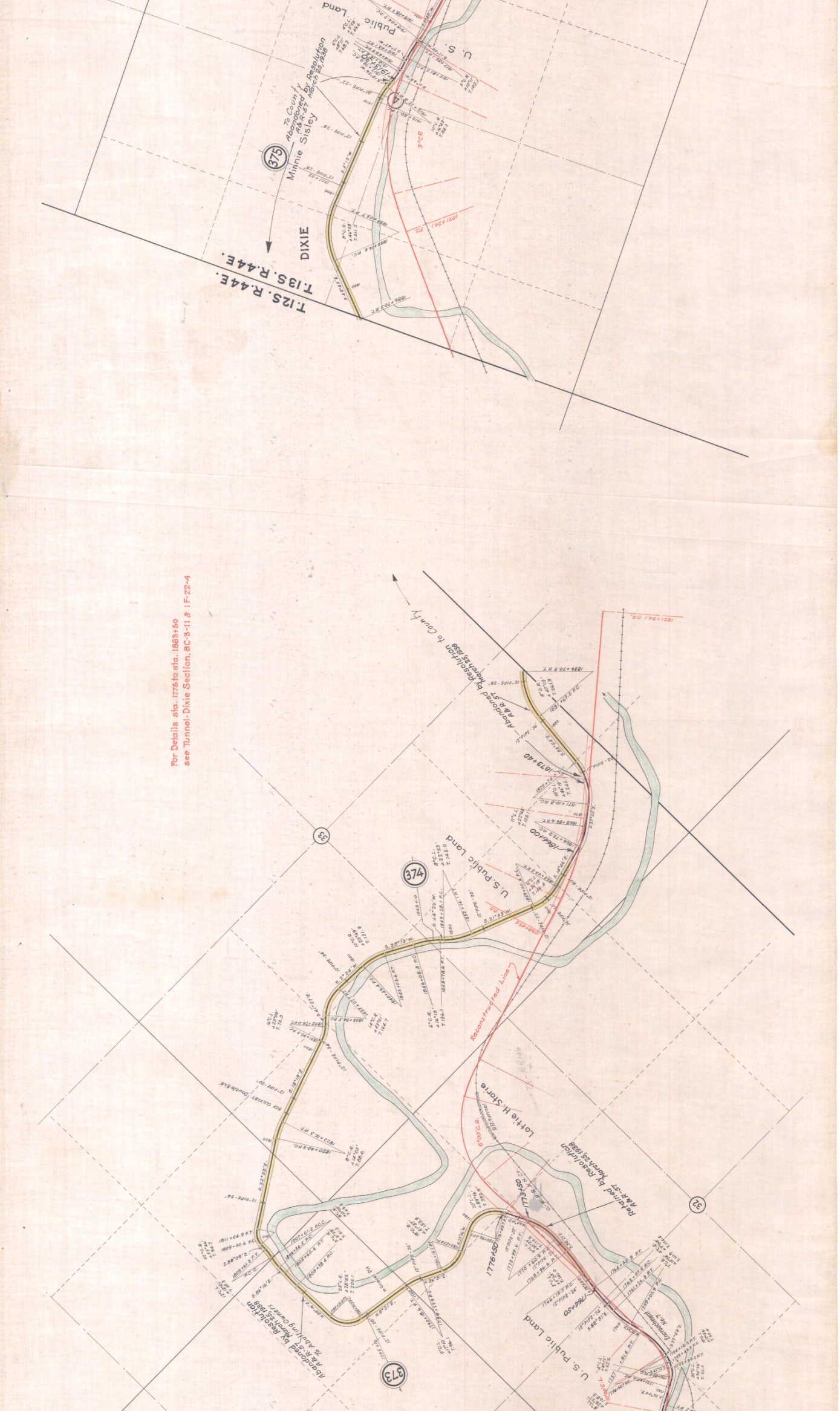
To County
Abandoned by Resolution
A&R-57 March 25, 1938
375
Minnie Sisley
DIXIE
U.S.
Public Land
3°C.R.
T.12S. R.44E.
T.13S. R.44E.
For Details sta. 1775 to sta. 1863+50
see Tunnel-Dixie Section, 8C-3-11 & 1F-22-4
to County
Abandoned by Resolution
A&R-57 March 25, 1938
1873+40
1866+00
374
U.S. Public Land
33
Reconstructed Line
Lottie H. Storie
6°00' C.R.
Retained by Resolution
A&R-57 March 25, 1938
1773+50
1776+50
1764+50
32
U.S. Public Land
Abandoned by Resolution
A&R-57 March 25, 1938
to Abutting Owners
373

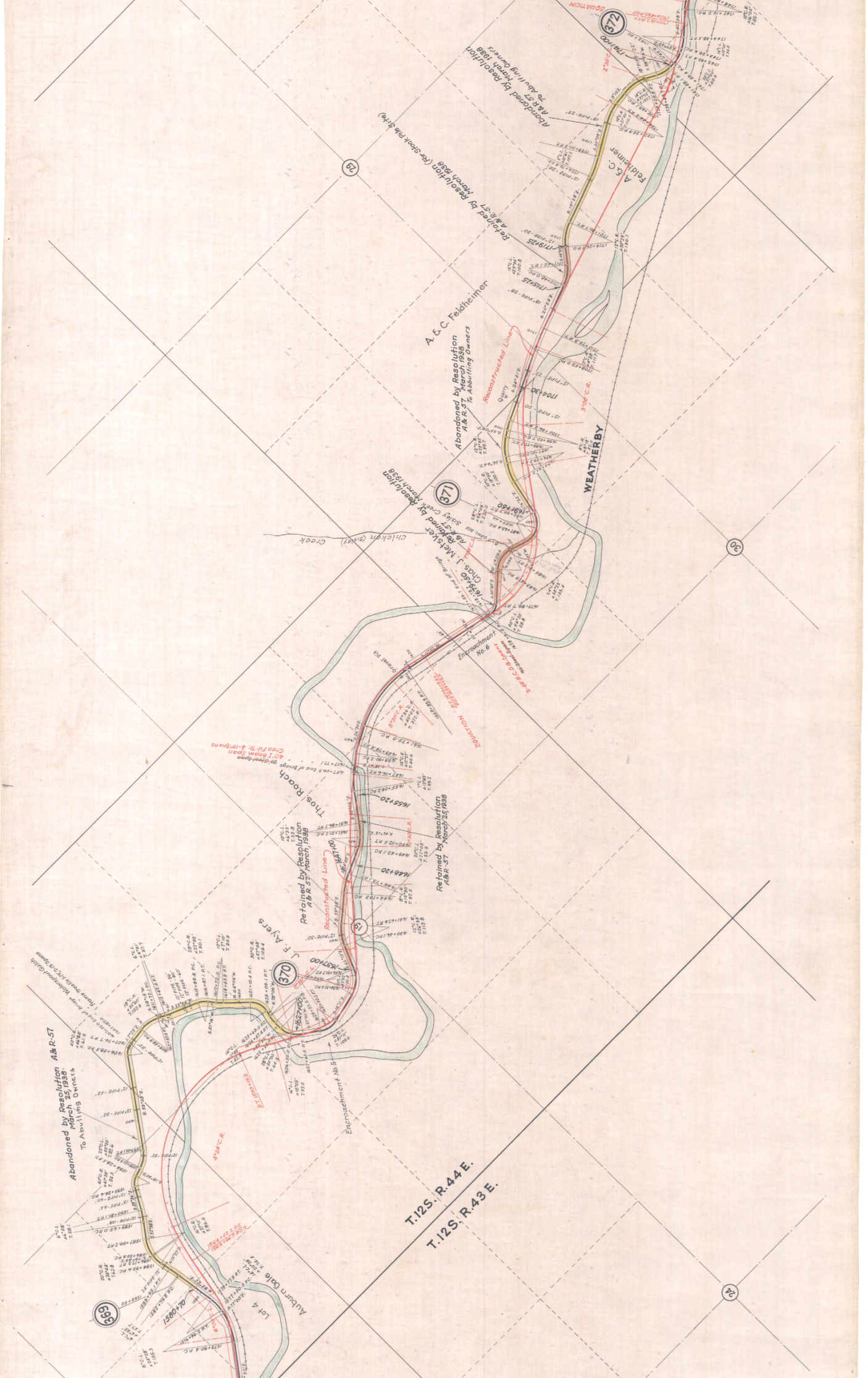

369
370
371
372
1580+70
1627+00
1637+00
1647+00
1648+20
1655+20
1679+50
1691+80
1704+30
1715+25
1719+25
1741+00
Auburn Gale
Lot 4
Abandoned by Resolution A&R-57 March 25, 1938 To Abutting Owners
Encroachment No. 5
J. F. Ayers
Retained by Resolution A&R-57 March, 1938
Reconstructed Line
Retained by Resolution A&R-57 March 25, 1938
Thos. Rooch
Encroachment No. 6
Gravel Pit
Chas. J. Metsker
Retained by Resolution A&R-57 March 1938
Chicken (Sisley) Creek
Sisley Creek
Abandoned by Resolution A&R-57 March 1938 To Abutting Owners
A. & C. Feldheimer
Quarry
WEATHERBY
Retained by Resolution A&R-57 March 1938 (For Stock Pile Site)
A. & C. Feldheimer
Abandoned by Resolution A&R-57 March 1938 To Abutting Owners
EQUATION
T.12S. R.44E.
T.12S. R.43E.
19
24
29
30

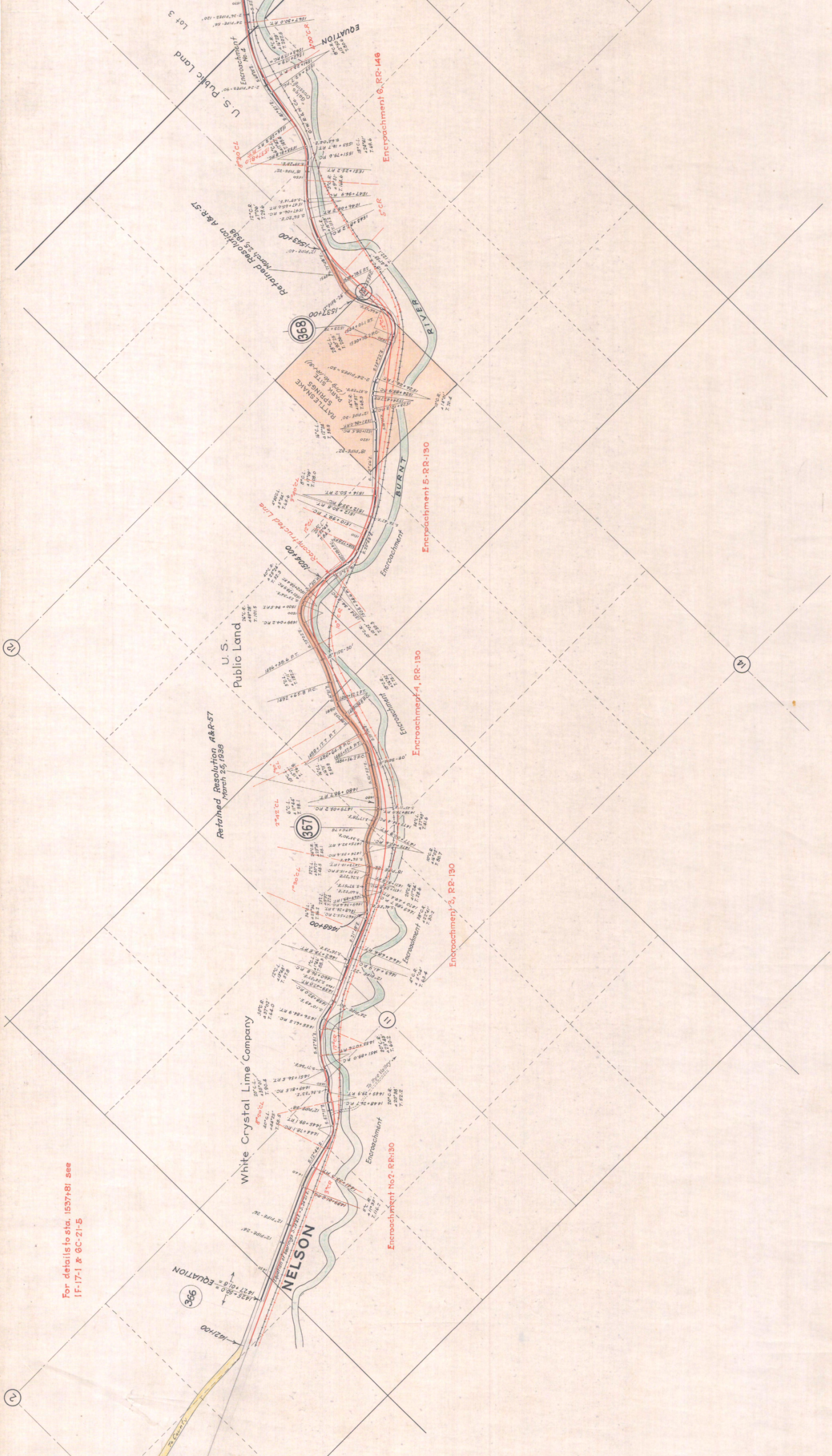

For details to sta. 1537+81 see 1F-17-1 & 6C-21-5
366
1421+00
1425+50.0 = 1427+01.8 EQUATION
NELSON
White Crystal Lime Company
Encroachment
Encroachment No.2 - RR-130
11
Encroachment
Encroachment 3, RR-130
367
1468+00
Retained Resolution A&R-57 March 25, 1938
U.S. Public Land
12
Encroachment
Encroachment 4, RR-130
14
1506+00
Reconstructed Line
Encroachment
Encroachment 5 - RR-130
BURNT
RIVER
RATTLESNAKE SPRINGS PARK SITE
368
1537+00
Retained Resolution A&R-57 March 25, 1938
1543+00
Encroachment 6, RR-146
U.S. Public Land
Encroachment No.1
EQUATION
Lot 3
2

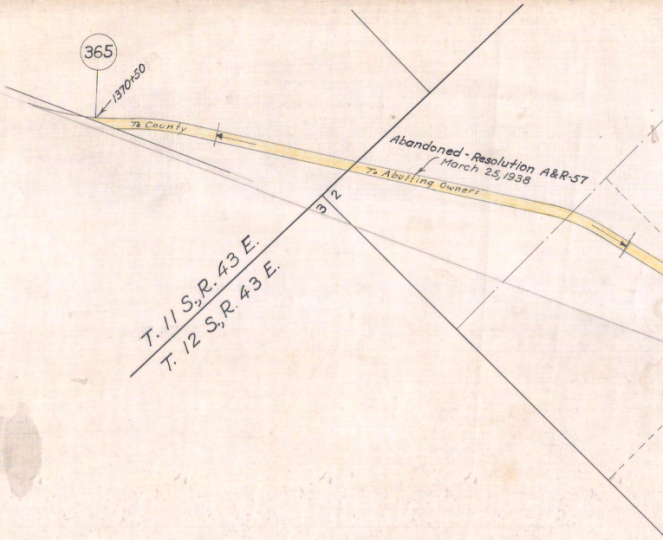
365
1370+50
To County
Abandoned - Resolution A&R-57
March 25, 1938
To Abutting Owners
2
3
T. 11 S., R. 43 E.
T. 12 S., R. 43 E.

OREGON STATE HIGHWAY DEPARTMENT

# THE OLD OREGON TRAIL

CONSTRUCTED LINE

## NELSON TO MALHEUR COUNTY LINE

## BAKER COUNTY

Scale 1 in. = 400 ft.
May 1923

DRG. No. 2B5-13

SUPERSEDED BY DRG. 4B-24-11 5B-14-16