OREGON DEPARTMENT OF TRANSPORTATION

Located Line

FLAGSTAFF HILL SEC.

BAKER - COPPERFIELD HIGHWAY

BAKER COUNTY

Scale: 1 Inch = 100 Feet

Dec., 1990

REVISED:
JAN., 1993
FEB., 1993
MAR., 1993
AUG., 1993
OCT., 1993
NOV., 1993
OCT., 2000 NW
Sep. 2009, shannon audenman, 0007, Rec Esse 6009004

BEARINGS: Oregon Coordinate System of 1983/1991 adjustment, north zone.

COORDINATES: This drawing utilizes a Local Datum Plane (LDP) which is relative to the Oregon Coordinate System of 1983 (1991), with a combined factor of 0.9996 and an elevation of ground elevation. The LDP coordinates define true ground distances. To convert the LDP coordinates to the Oregon Coordinate System of 1983 (1991) adjustment, multiply the LDP coordinates by 3048700/3048006 and by the metric conversion factor of 0.3048.

FIELD NOTES: This drawing shows the results of an Oregon Department of Transportation Survey, Flagstaff Hill Sec., Hurley notes, book number 345, are available from 0007 files in Salem, Oregon.

SCALE

0 100 200 300 400 500

FEET

PROJECT NO. R6171
DRG. NO. 108-4-4

\\Sodotcrwmapsv2\D3\H\D3R4.dgn 9/22/2009 CHS

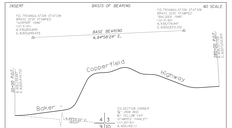

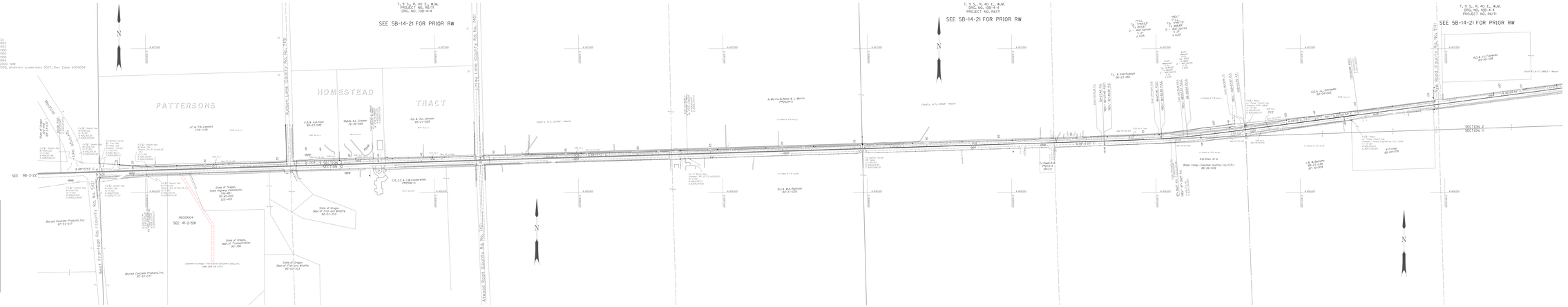
T. 9 S., R. 40 E., W.M.
PROJECT NO. R6171
DRG. NO. 108-4-4
SEE 5B-14-21 FOR PRIOR RW
T. 9 S., R. 40 E., W.M.
DRG. NO. 108-4-4
PROJECT NO. R6171
SEE 5B-14-21 FOR PRIOR RW
T. 9 S., R. 40 E., W.M.
DRG. NO. 108-4-4
PROJECT NO. R6171
SEE 5B-14-21 FOR PRIOR RW
PATTERSONS
HOMESTEAD
TRACT
Baker Frontage Rd. (County Rd. No. 1247)
Hudspeth Lane (County Rd. No. 1247)
Lone Lane (County Rd. No. 1249)
Baker Boise County Rd. No. 1241
SEE 9B-3-21
SEE 1R-2-591
SECTION 1
SECTION 2
SECTION 15
J.C.& P.A.LAMPHEY
114-1139
K.D.& A.R.Kain
89-23-049
MR.& MS. R.J. Crocker
75-10-099
G.J. & P.J. Johnson
89-21-009
C.R.C.C.& C.A.Vandervelde
PA2356-A
A. Morris,D.& Doris G. L.Morris
PA2324-A
D.L.& M.A. Mathison
82-11-035
T. & K.K.Rudolph
90-21-061
K.D.& J.L. Schneider
90-24-024
K.D.Kiker et al
Baker Valley Livestock Auction, Inc.(C/L)
90-26-036
L.K. & Darlene
L.M.Lightner
90-10-009
K.Forster
90-24-076
Burson Concrete Products,Inc.
87-31-027
State of Oregon
State Highway Commission
1.56-481
1.56-482
1.56-438
State of Oregon
Dept.of Fish and Wildlife
82-01-103
State of Oregon
Dept.of Transportation
57-106
Easement to Oregon Trail Electric Consumers Coop.,Inc.
Deed 809-28-1224
R6009004
Sec. 1 Twp. 9 S. Rng. 40 E.
Sec. 15 Twp. 9 S. Rng. 40 E.
Sec. 2 Twp. 9 S. Rng. 40 E.
Sec. 14 Twp. 9 S. Rng. 40 E.
Sec. 11 Twp. 9 S. Rng. 40 E.
Sec. 10 Twp. 9 S. Rng. 40 E.
Sec. 9 Twp. 9 S. Rng. 40 E.
Sec. 16 Twp. 9 S. Rng. 40 E.
Sec. 21 Twp. 9 S. Rng. 40 E.
Sec. 20 Twp. 9 S. Rng. 40 E.
Sec. 29 Twp. 9 S. Rng. 40 E.
Sec. 28 Twp. 9 S. Rng. 40 E.
Sec. 33 Twp. 9 S. Rng. 40 E.
Sec. 32 Twp. 9 S. Rng. 40 E.
Sec. 5 Twp. 9 S. Rng. 40 E.
Sec. 4 Twp. 9 S. Rng. 40 E.
Sec. 9 Twp. 9 S. Rng. 40 E.
Sec. 8 Twp. 9 S. Rng. 40 E.
Sec. 17

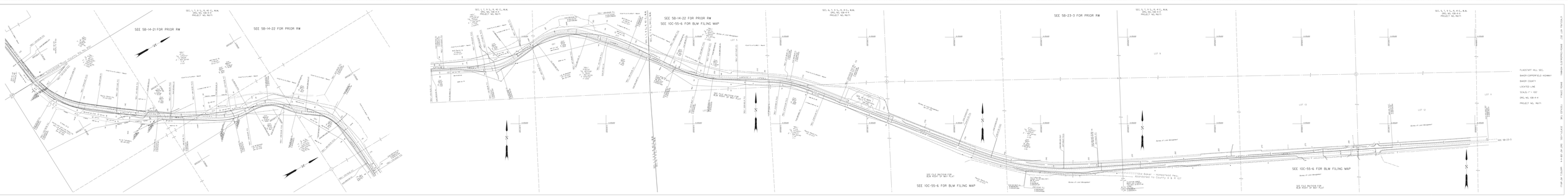
SEC. 5, T. 7 S., R. 45 E., W.M.
PROJECT NO. 96675
SEE 5B-14-21 FOR PRIOR R/W
SEE 5B-14-22 FOR PRIOR R/W
SEC. 5, T. 7 S., R. 45 E., W.M.
PROJECT NO. 96675
SEE 5B-14-22 FOR PRIOR R/W
SEE 10C-55-6 FOR BLM FILING MAP
SEC. 5, T. 7 S., R. 45 E., W.M.
PROJECT NO. 96675
SEE 5B-23-3 FOR PRIOR R/W
SEC. 5, T. 7 S., R. 45 E., W.M.
PROJECT NO. 96675
SEC. 5, T. 7 S., R. 45 E., W.M.
PROJECT NO. 96675
SEE 10C-55-6 FOR BLM FILING MAP
SEE 10C-55-6 FOR BLM FILING MAP
SEE 5B-23-3
FLAGSTAFF HILL SECL.
BAKER-CONVERSE HIGHWAY
BAKER COUNTY
LOCATED LINE
SCALE: 1" =50'
DRG. NO. 10B-4-4
PROJECT NO. 96675
FINAL PLANS
DRAWN: ELECTRONICALLY
DATE: 10/1/2012
CHECKED: 10/1/2012
PLOT SCALE: 1=50
PLOT DATE: 10/1/2012
SEE LAW TRACINGS