

BLM FILING  
PROJECT NO. R6241  
BAKER - COPPERFIELD HIGHWAY  
DRG. NO. 10C-55-7  
POWDER RIVER PASSING LANE SEC.

FILE R6241002  
OREGON DEPARTMENT OF TRANSPORTATION  
BLM FILING  
**POWDER RIVER PASSING LANE SEC.**  
BAKER - COPPERFIELD HIGHWAY  
BAKER COUNTY

Scale: 1 inch = 100 feet  
October, 1993

BEARINGS BASED ON COUNTY SURVEY NO. 9-44-6,  
DATED FEBRUARY 4, 1988, BAKER COUNTY, OREGON.

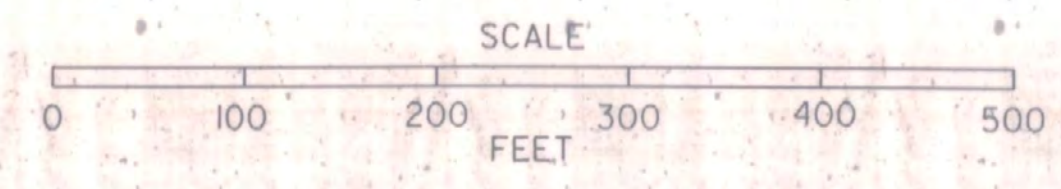
ASSUMED COORDINATES

FIELD NOTES: This drawing shows the results of an Oregon  
Department of Transportation (ODOT) survey. The field survey  
notes, book number 3229, are available from ODOT files in  
Salem, Oregon.

PROJECT NO. R6241

DRG. NO. 10C-55-7

/usr/rw/projects/0602370592lrw.blm 20-OCT-1993 KM



To be retained

I, Thomas D. Lulay, P.E., state that I am the Technical Services Managing  
Engineer for the OREGON STATE DEPARTMENT OF TRANSPORTATION, hereinafter  
designated the "Applicant"; that the survey of the right of way of the  
Powder River Passing Lane Section of the Baker - Copperfield Highway, a  
distance of 1 mile, was made under the Department's authority; and that  
the survey is accurately represented on this map.

DEPARTMENT OF TRANSPORTATION  
Applicant

By *Thomas D. Lulay*

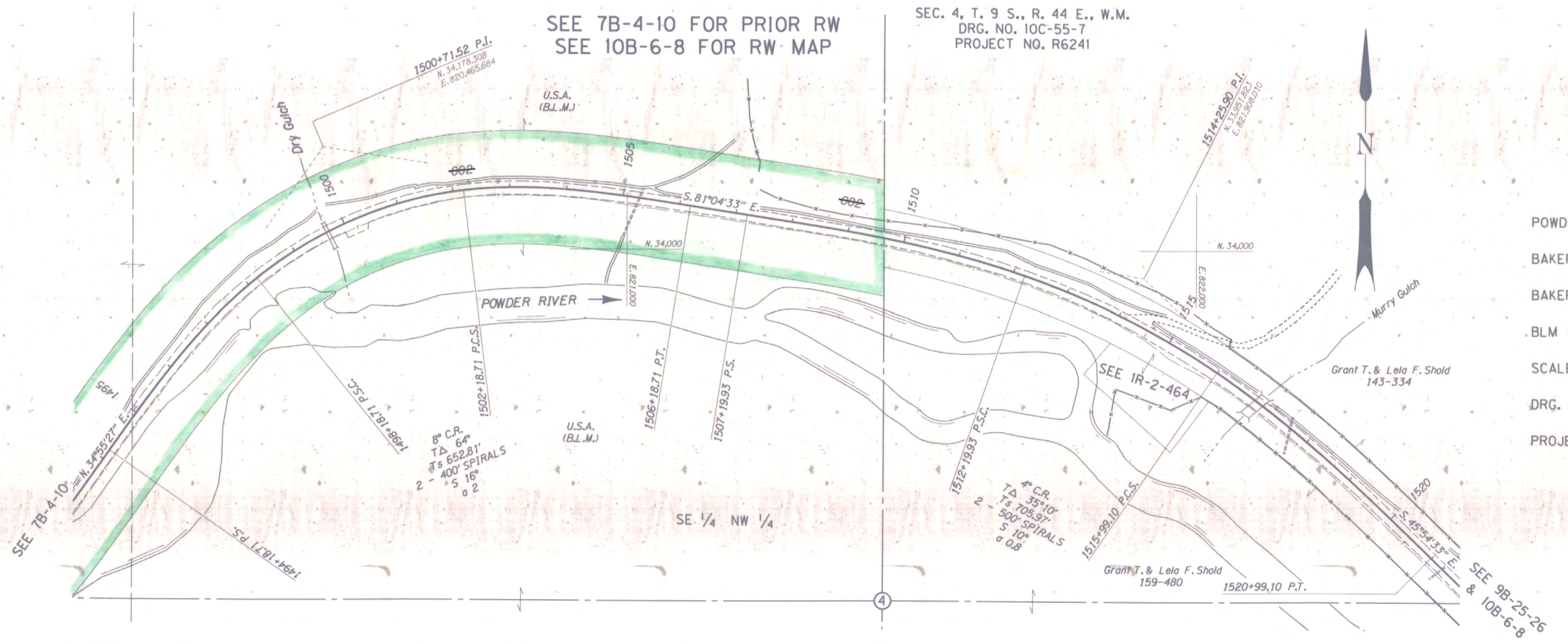
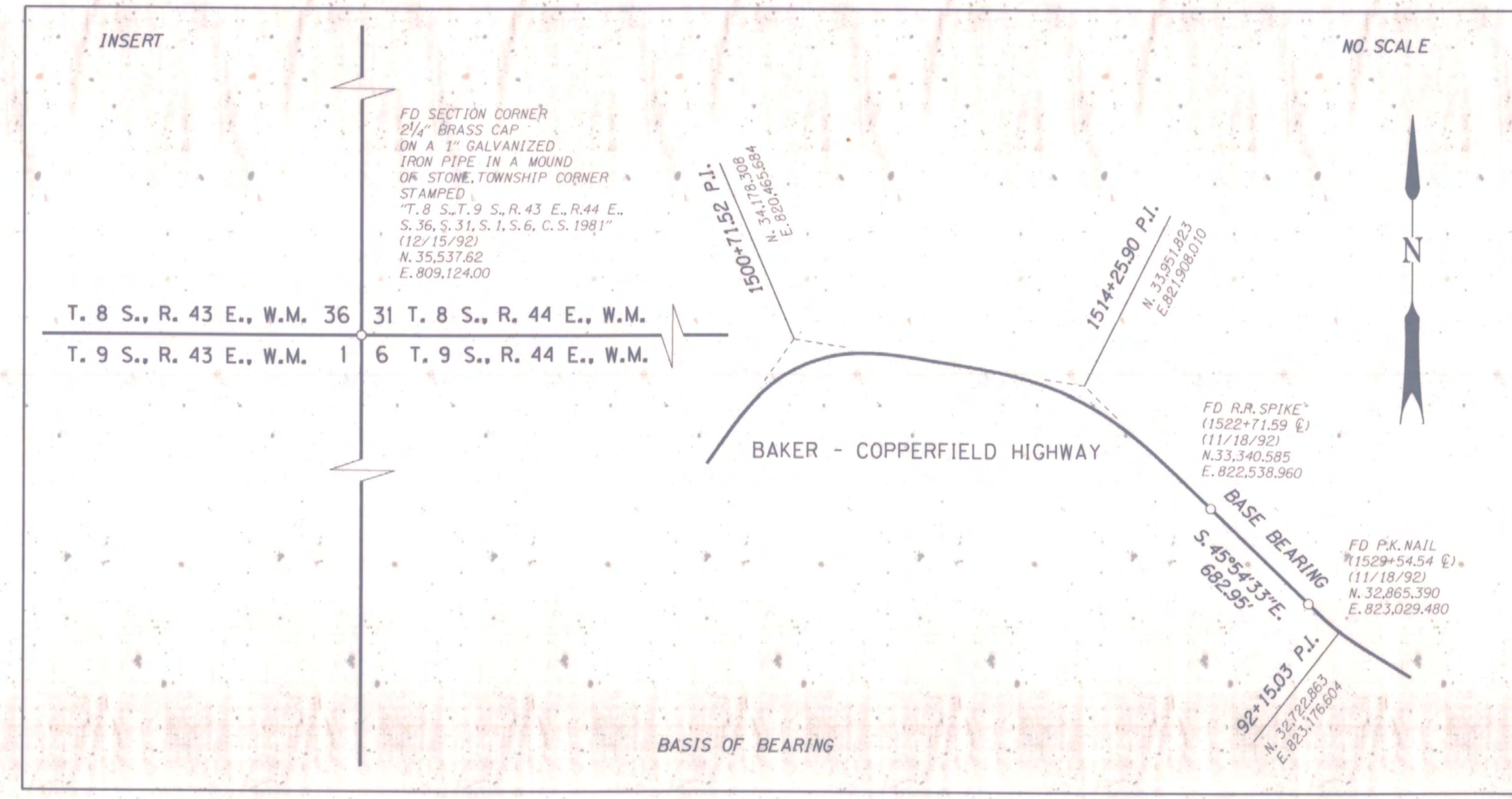
Thomas D. Lulay, P.E.  
Technical Services Managing Engineer

I, Lou Schwab, do hereby certify that I am the Acting Right of Way Manager  
for the OREGON STATE DEPARTMENT OF TRANSPORTATION, hereinafter designated the  
"Applicant"; that Thomas D. Lulay who subscribed the foregoing affidavit is  
the Technical Services Managing Engineer for the Applicant; that the survey  
of the right of way of the Baker - Copperfield Highway, a portion of which  
is represented on this map, was made under the authority of the Applicant  
as the approximate final location of the right of way of the Powder River  
Passing Lane Section, a distance of 1 mile; and that this map has been  
prepared to be filed for the approval of the Secretary of the Interior,  
in order that the Applicant may obtain the benefits of Section 317, Public  
Law 85-767 (72 Stat. 885-916) approved August 27, 1958.

DEPARTMENT OF TRANSPORTATION

By *Lou Schwab*

Lou Schwab  
Acting Right of Way Manager



POWDER RIVER PASSING LANE SEC.  
BAKER - COPPERFIELD HIGHWAY  
BAKER COUNTY  
BLM FILING  
SCALE: 1" = 100'  
DRG. NO. 10C-55-7  
PROJECT NO. R6241

BLM FILING  
PROJECT NO. R6241  
BAKER - COPPERFIELD HIGHWAY  
DRG. NO. 10C-55-7  
POWDER RIVER PASSING LANE SEC.